FIGURE 5-1 COMPARISON OF SURFACE TRACKING, PRESSURE AND ORBITAL VELOCITY DERIVED WAVE SPECTRA AT STATION 01

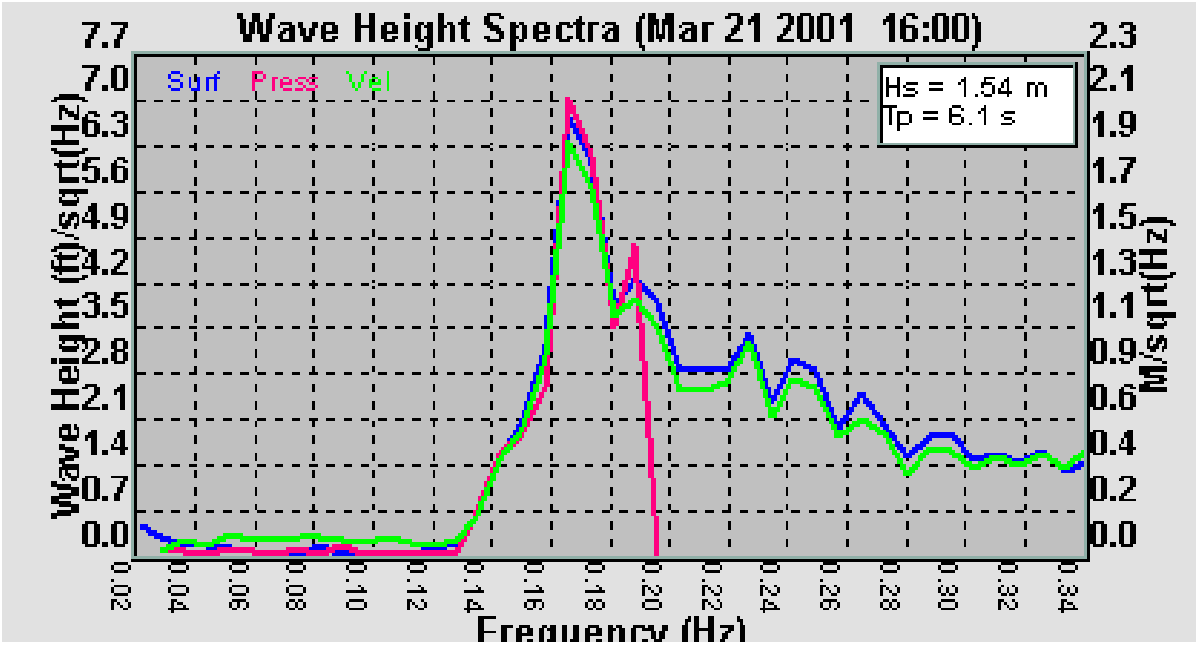

Surface
Pressure
Velocity

FIGURE 5−2 CLIMATE DATA MEASURED AT STATION BUZM3 (PAGE 1 OF 2)

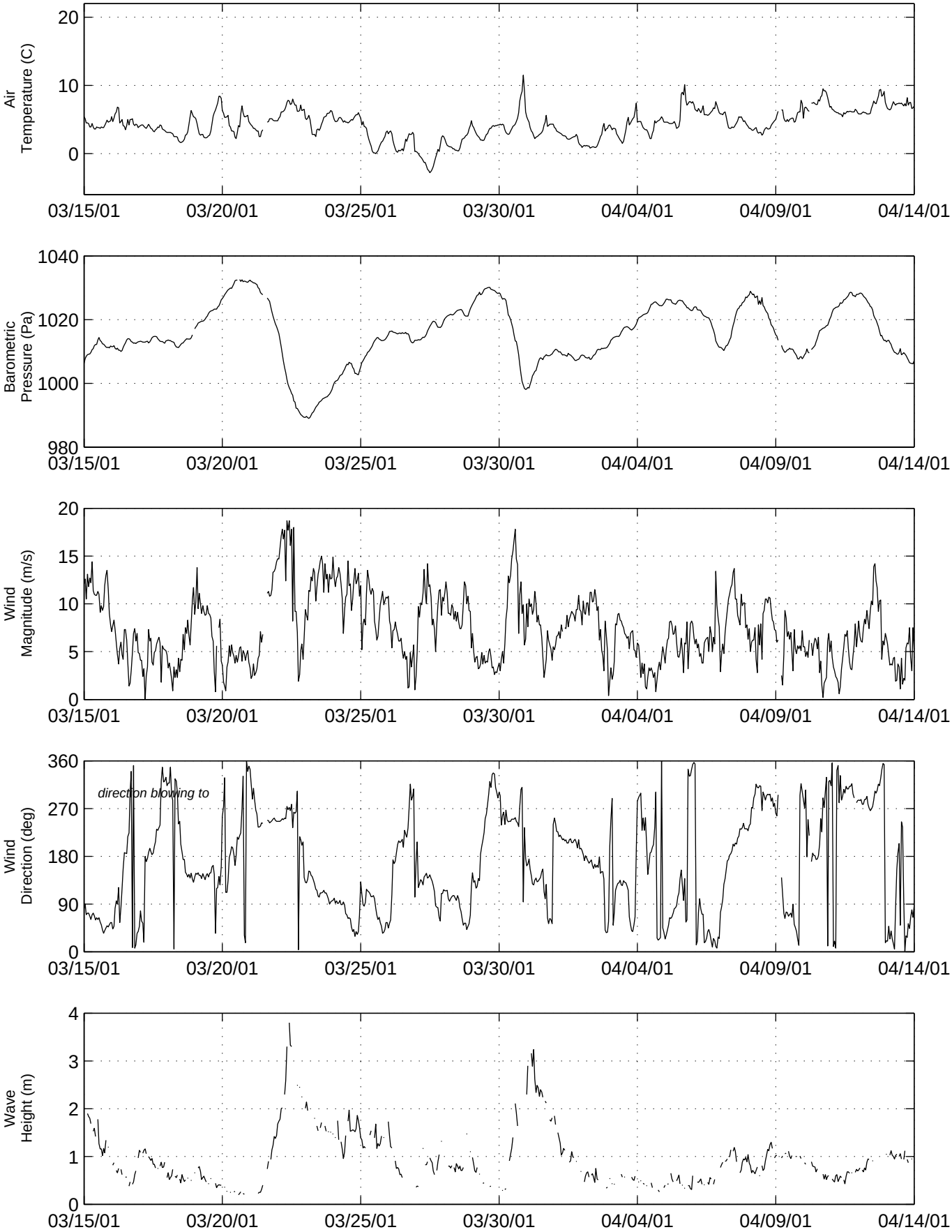

FIGURE 5−2 CLIMATE DATA MEASURED AT STATION BUZM3 (PAGE 2 OF 2)

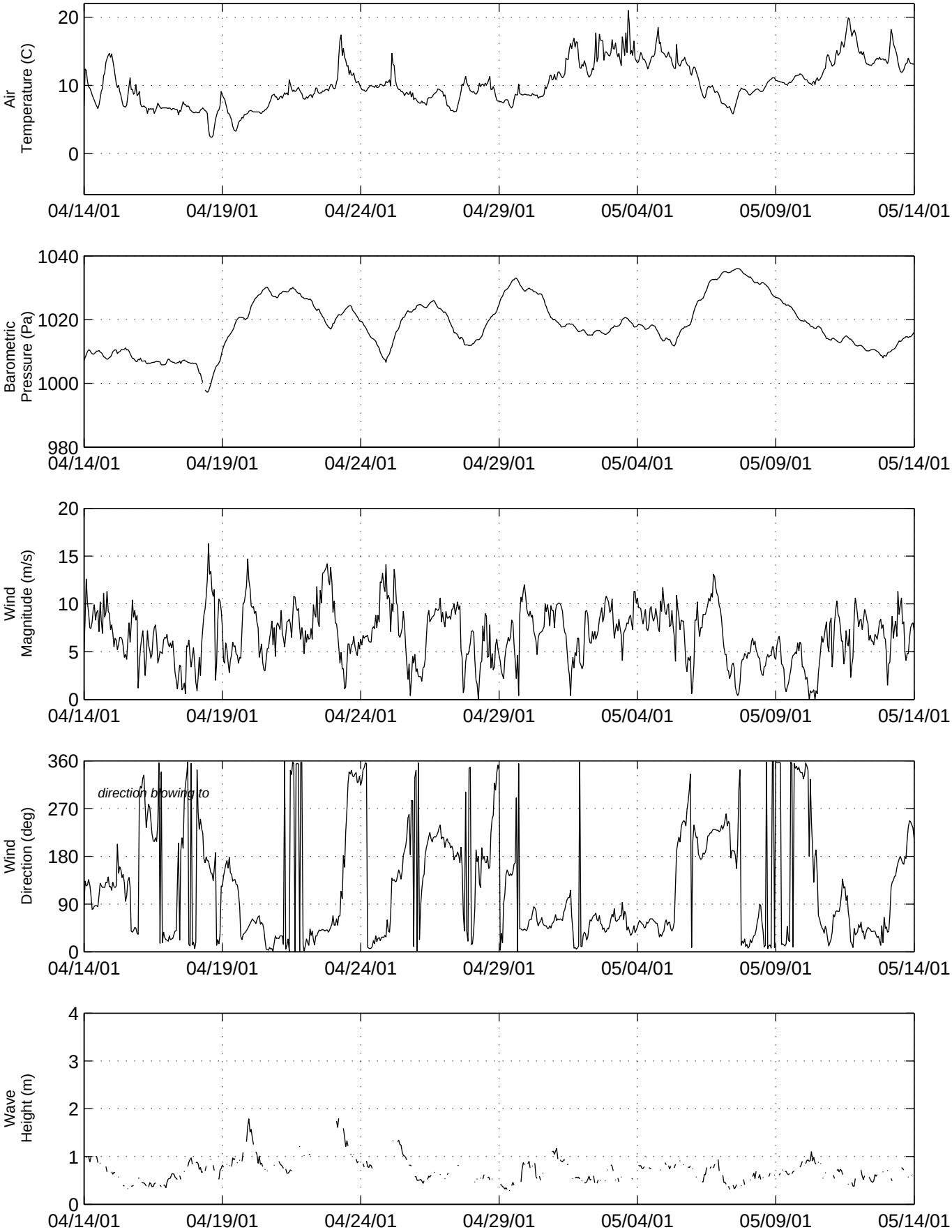

FIGURE 5−3 WIND ROSE DIAGRAM FOR SPRING 2000 SURVEY PERIOD (MEASURED AT BUZM3)

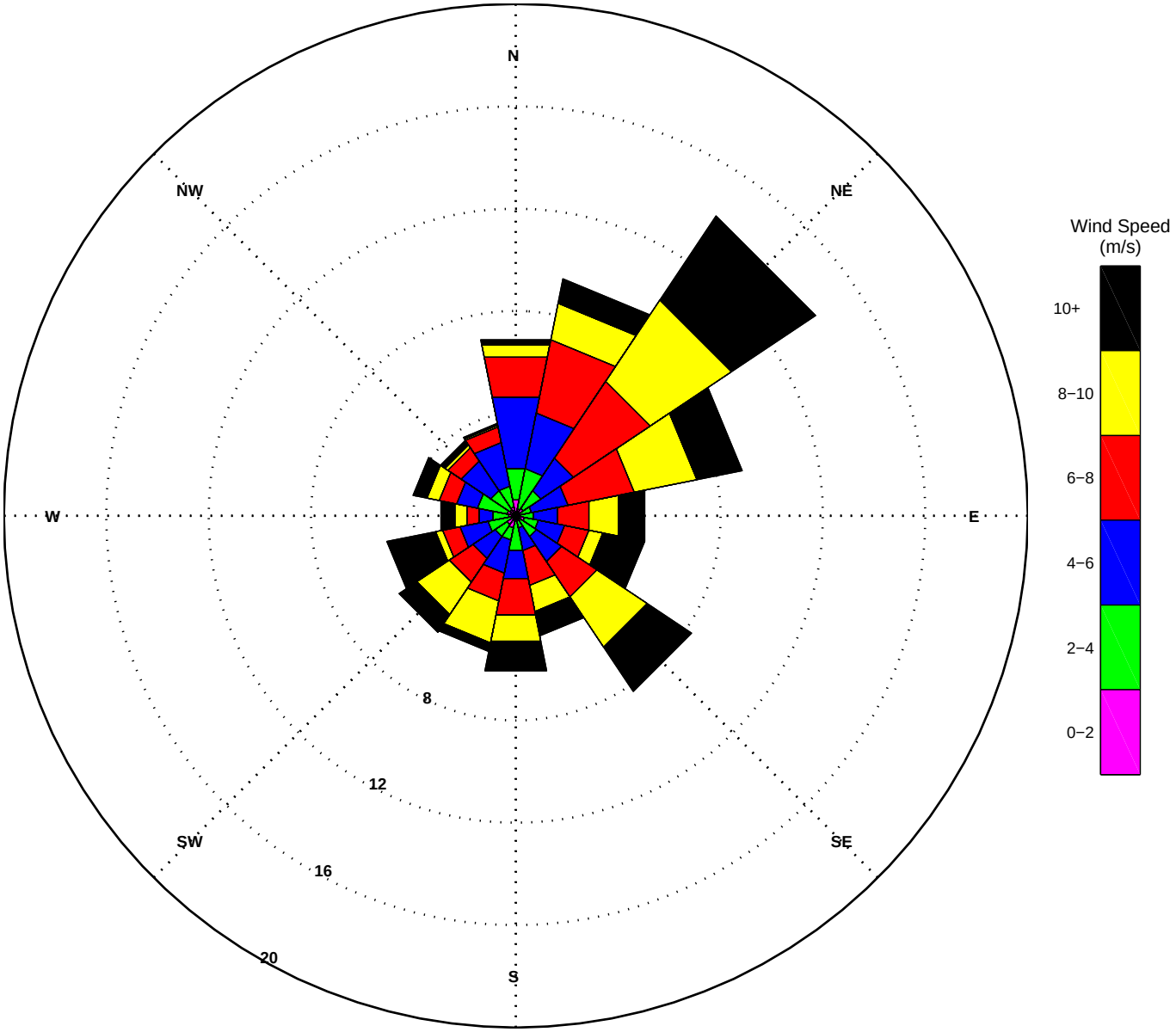

FIGURE 5−4 WATER PRESSURE MEASURED IN LIS/BIS BASINS

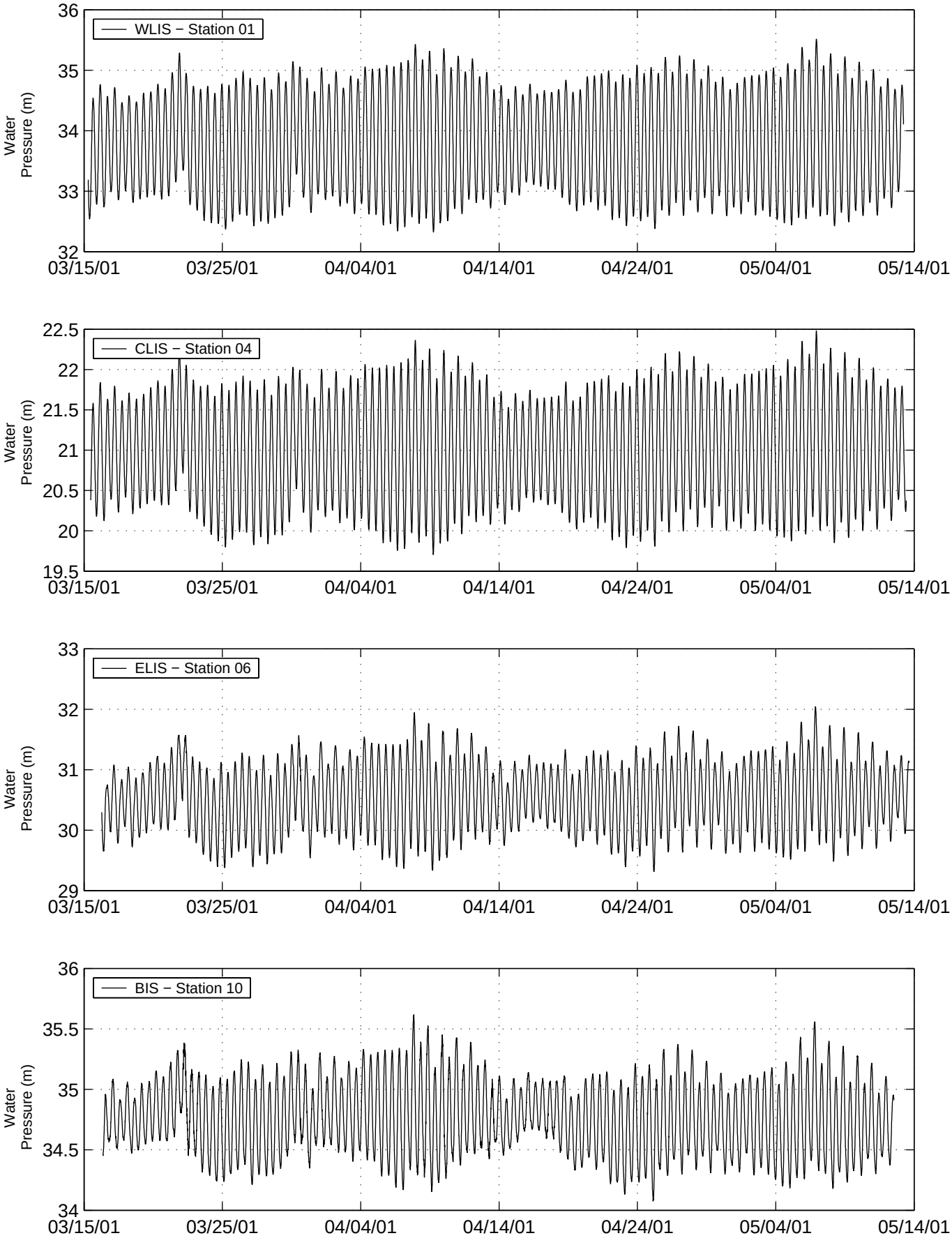

FIGURE 5-5 TEMPERATURE PROFILES COLLECTED DURING INSTRUMENT DEPLOYMENT AND RETRIEVAL

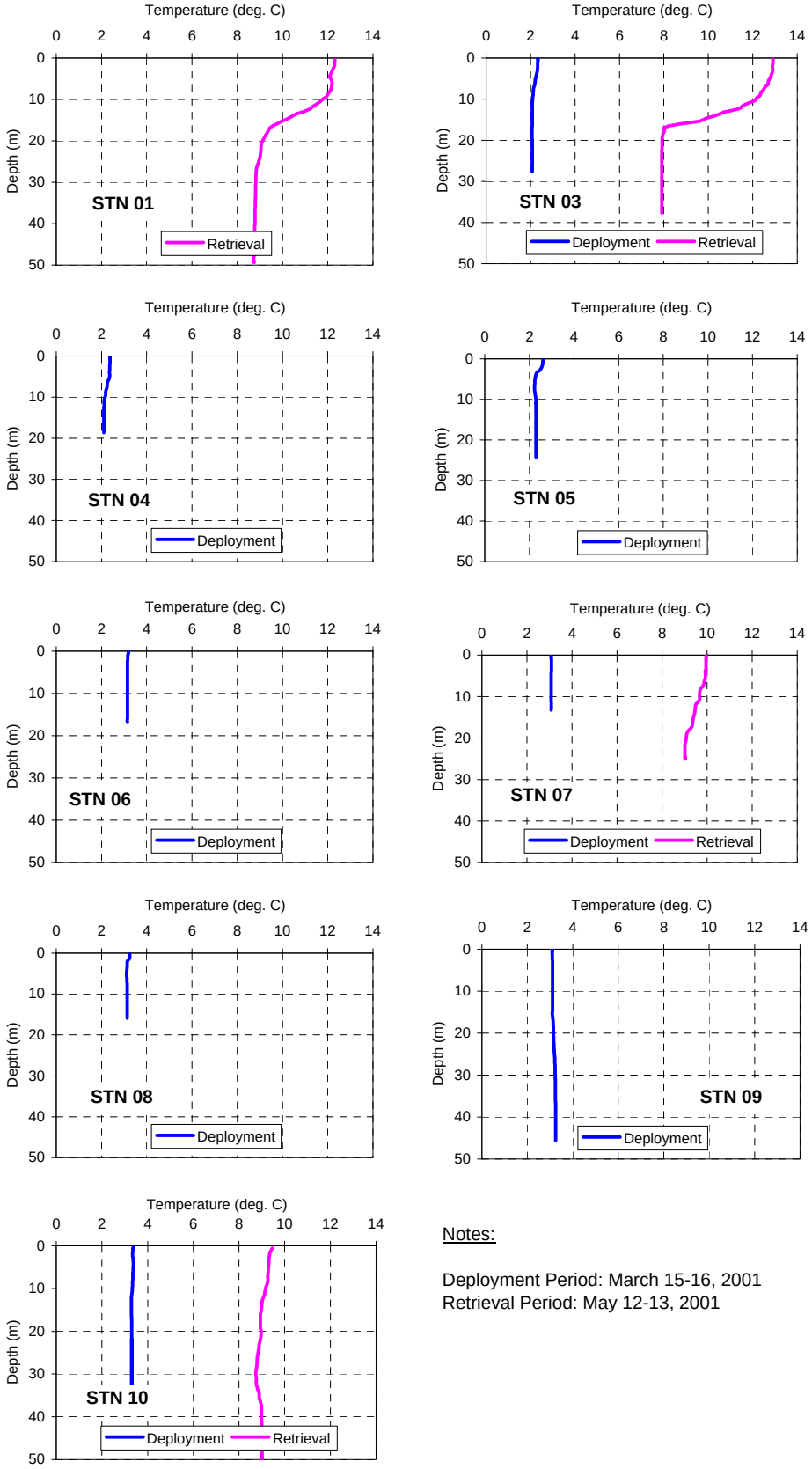

Notes:

Deployment Period: March 15-16, 2001
Retrieval Period: May 12-13, 2001

FIGURE 5-6 SALINITY PROFILES COLLECTED DURING INSTRUMENT DEPLOYMENT AND RETRIEVAL

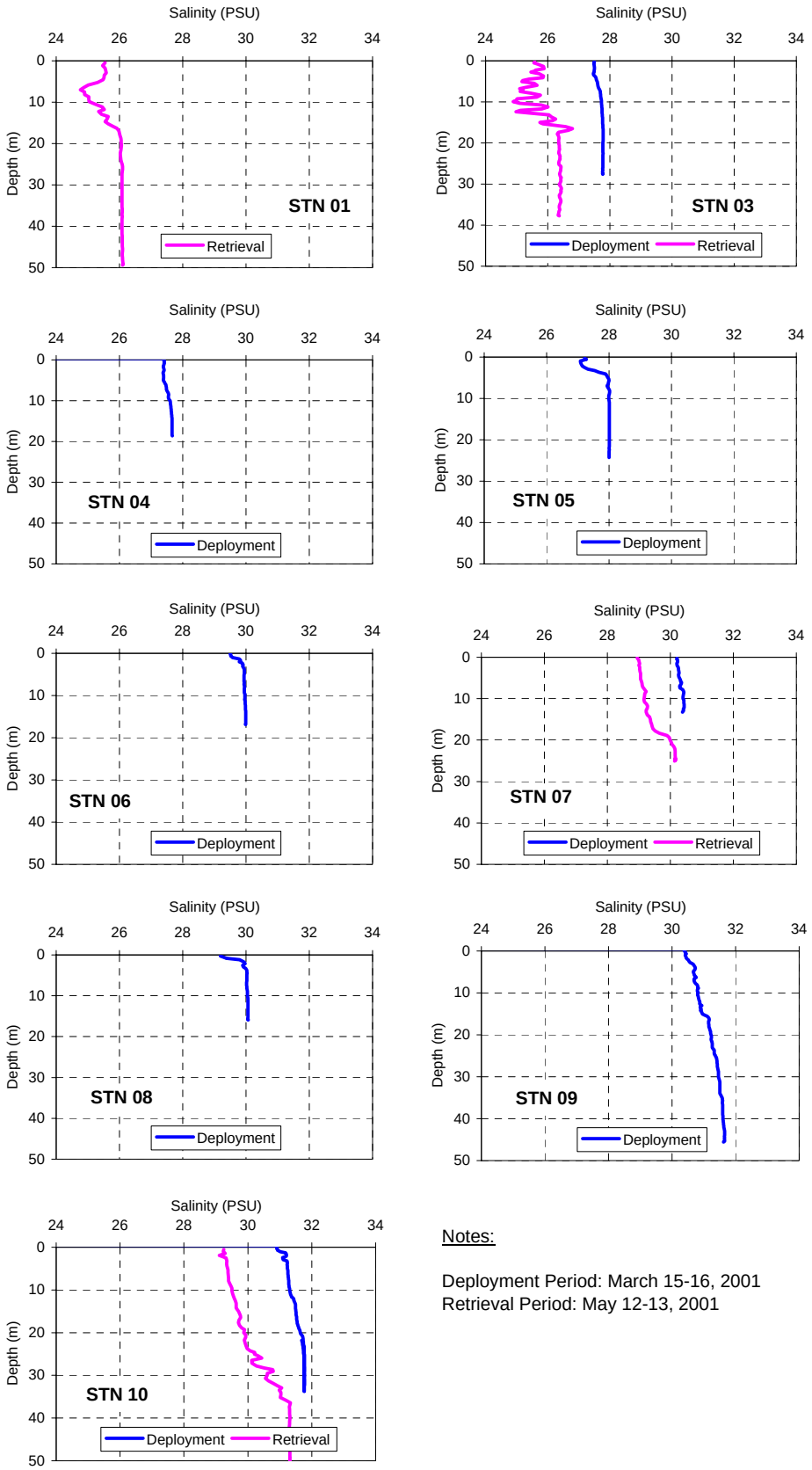

Notes:

Deployment Period: March 15-16, 2001
Retrieval Period: May 12-13, 2001

FIGURE 5−7 TURBIDITY AND RELATED MEASUREMENTS COLLECTED AT STATION 03 (PAGE 1 OF 2)

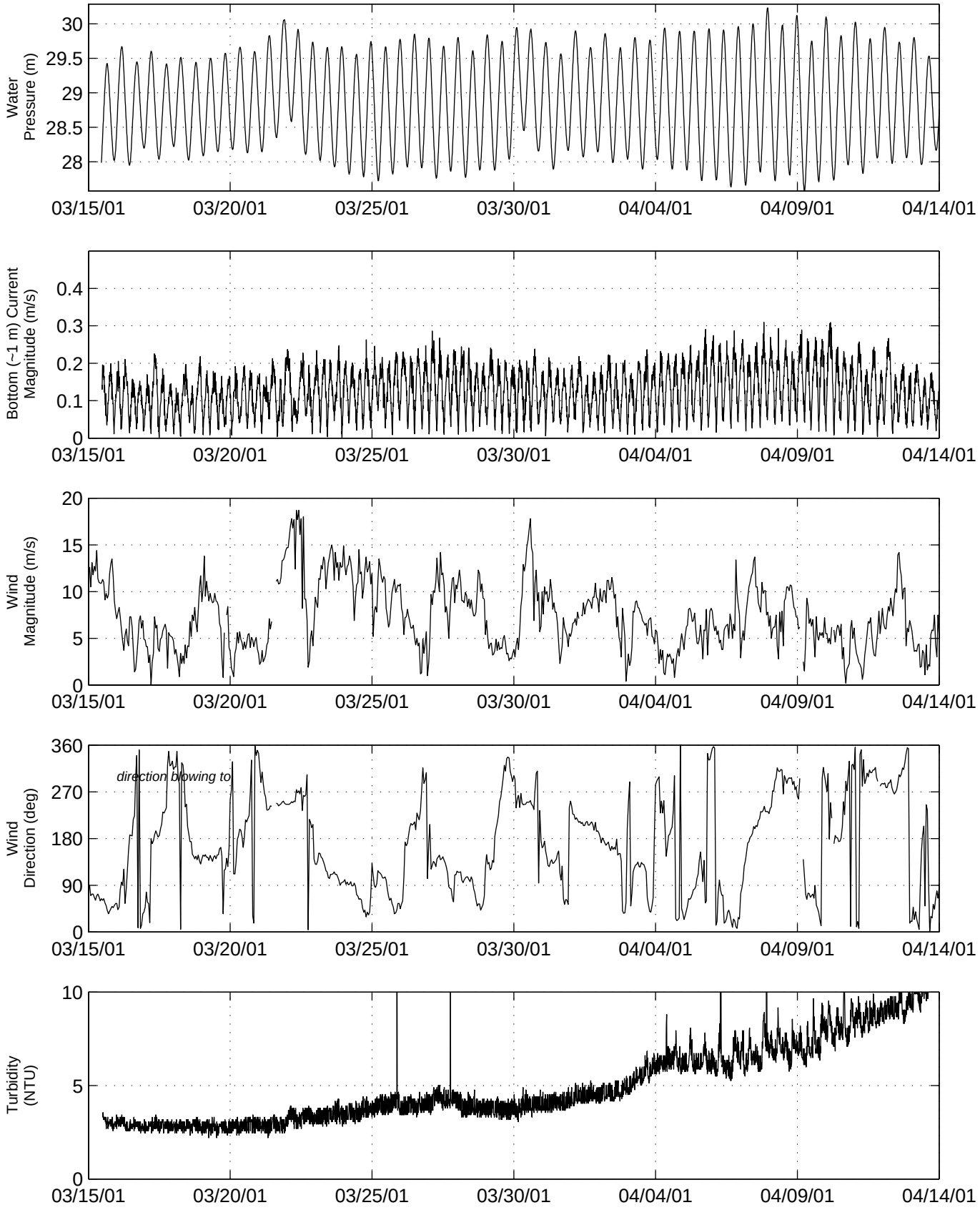

FIGURE 5−7 TURBIDITY AND RELATED MEASUREMENTS COLLECTED AT STATION 03 (PAGE 2 OF 2)

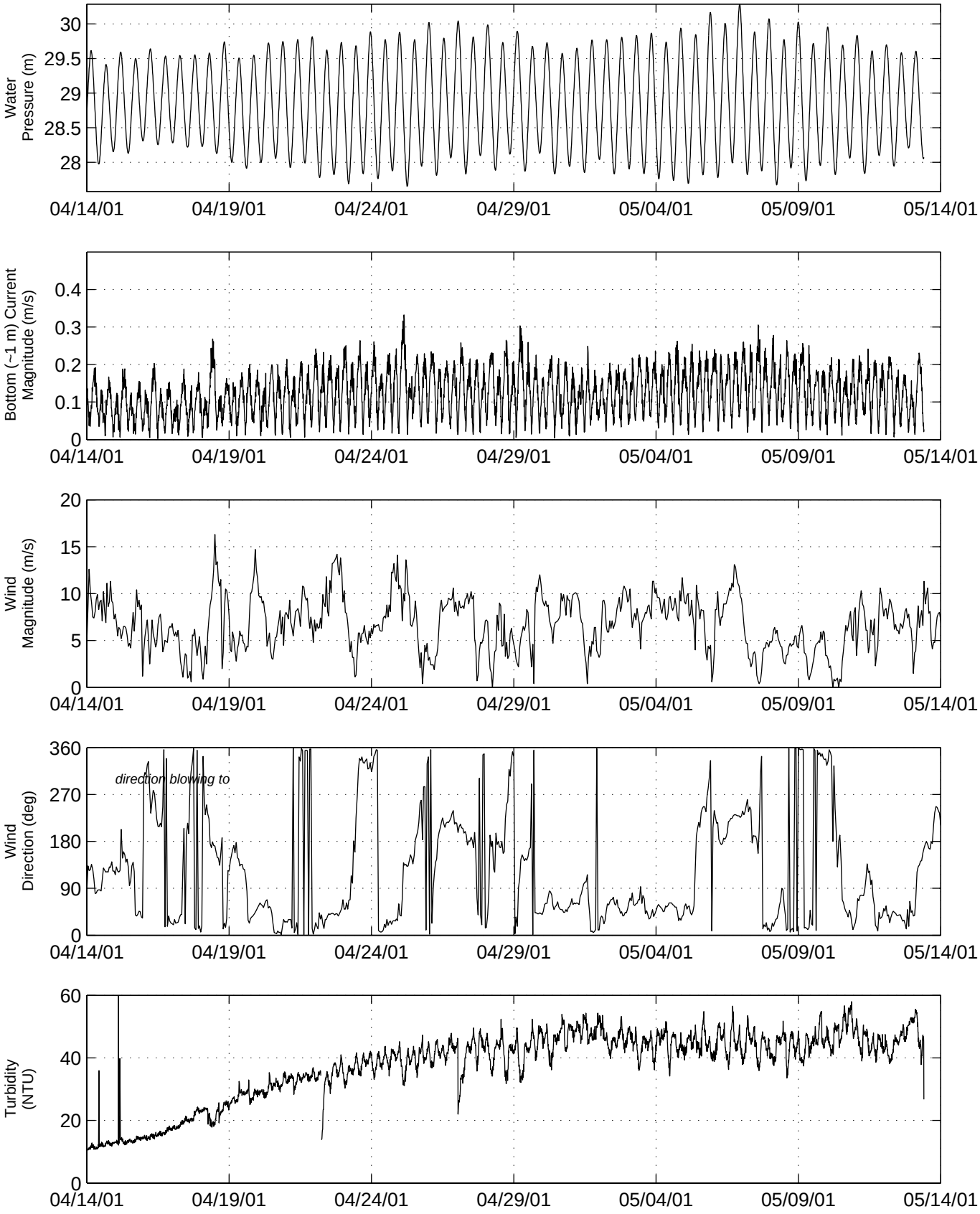

FIGURE 5−8 TURBIDITY AND RELATED MEASUREMENTS COLLECTED AT STATION 04 (PAGE 1 OF 2)

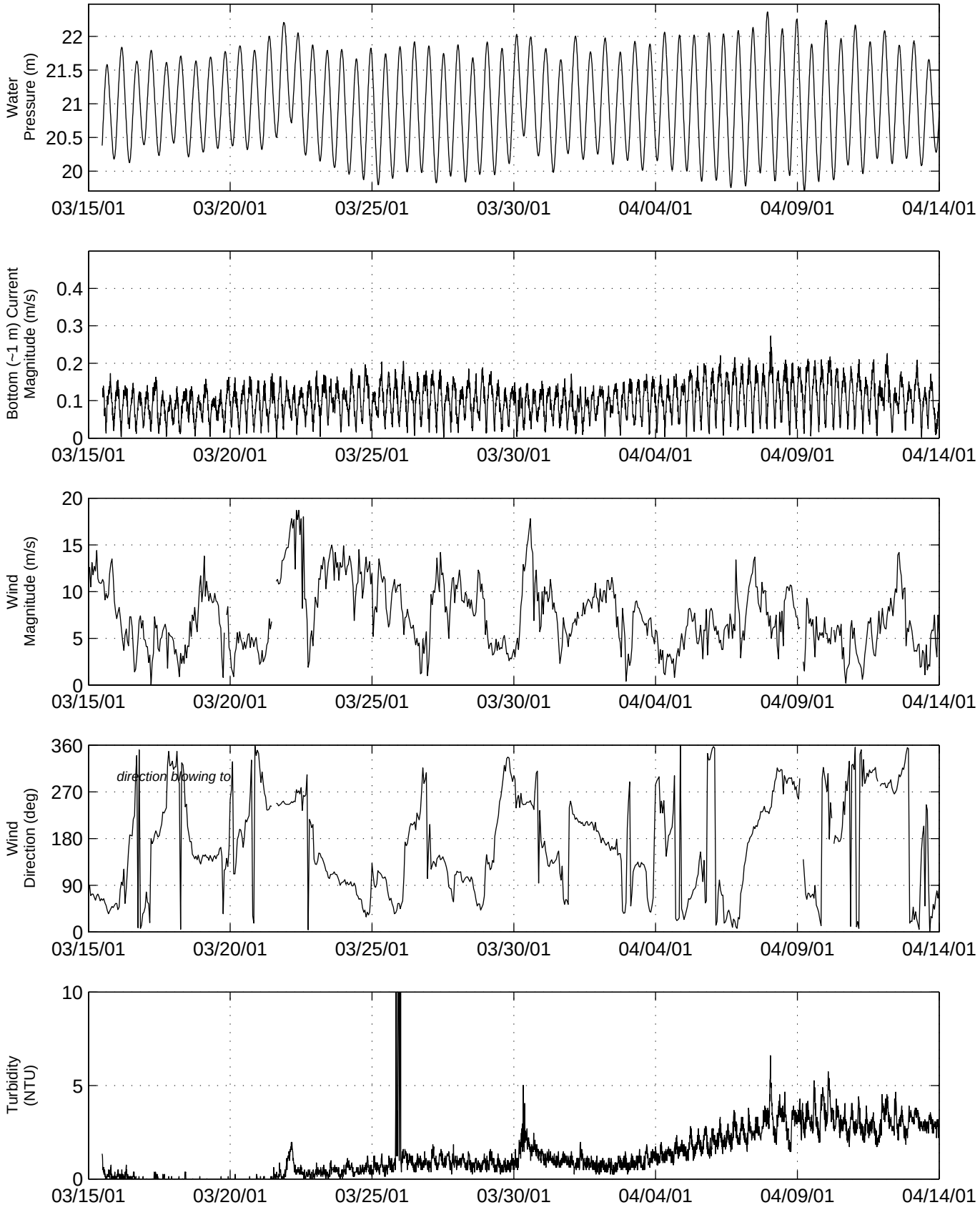

FIGURE 5−8 TURBIDITY AND RELATED MEASUREMENTS COLLECTED AT STATION 04 (PAGE 2 OF 2)

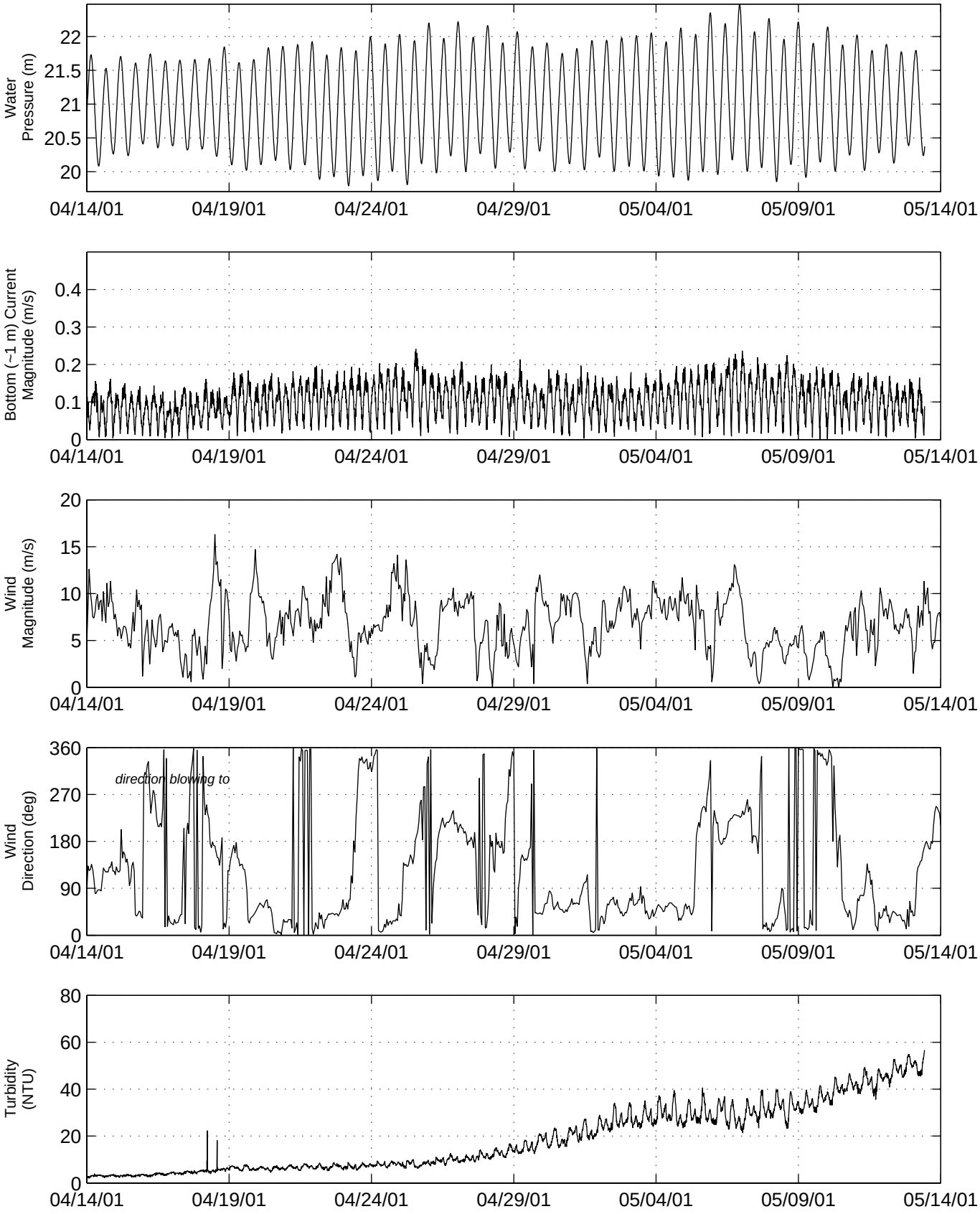

FIGURE 5−9 TURBIDITY AND RELATED MEASUREMENTS COLLECTED AT STATION 07 (PAGE 1 OF 2)

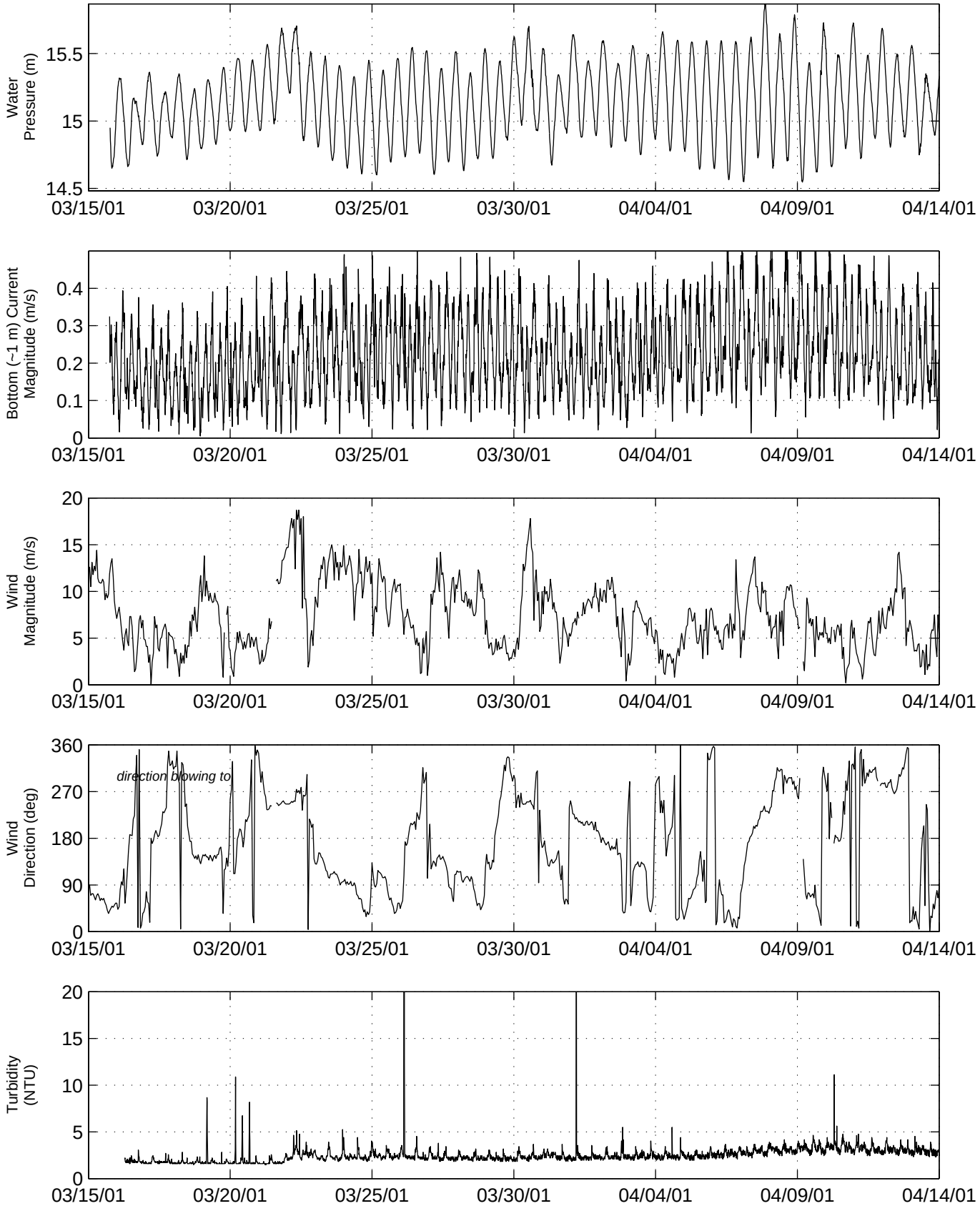

FIGURE 5−9 TURBIDITY AND RELATED MEASUREMENTS COLLECTED AT STATION 07 (PAGE 2 OF 2)

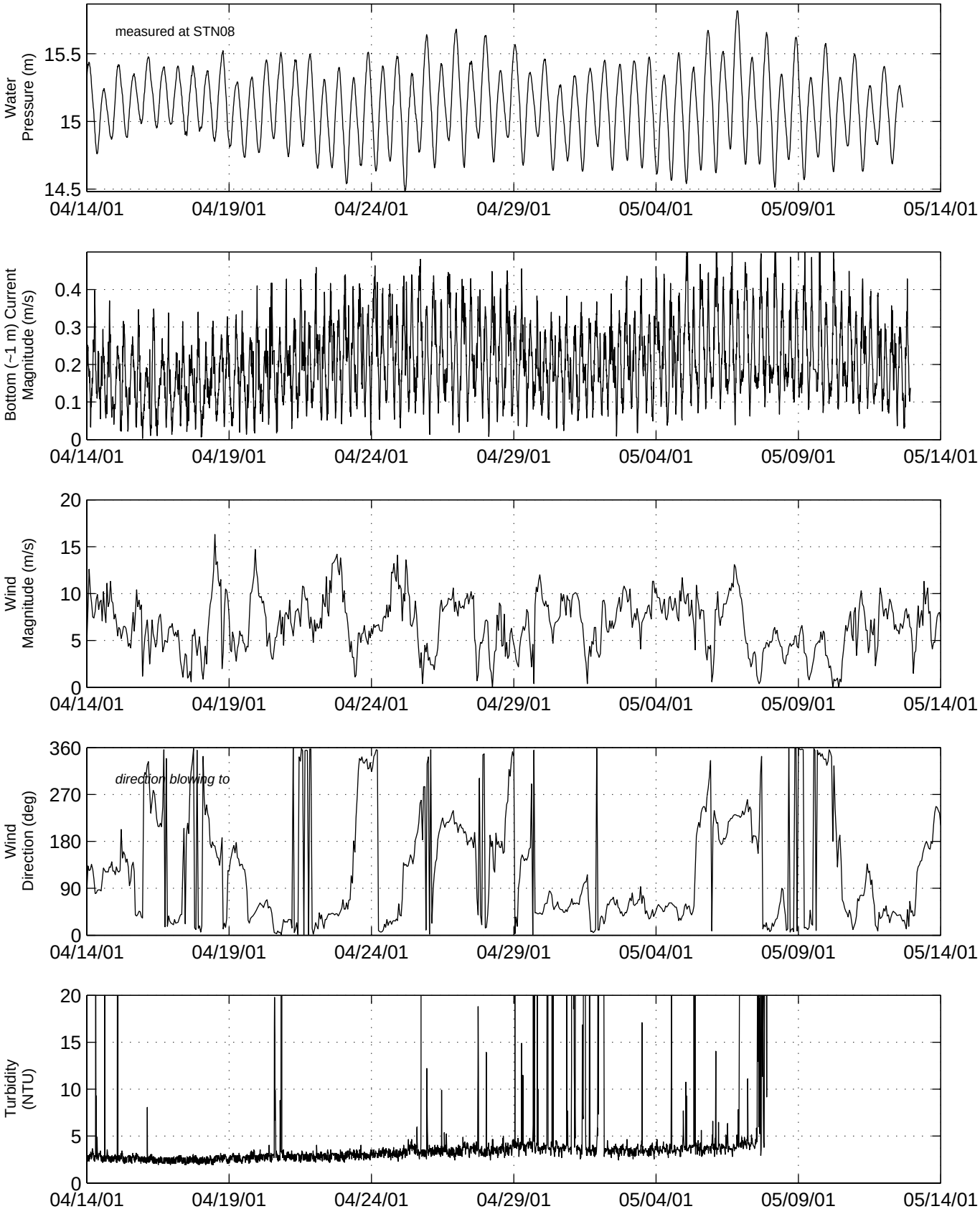
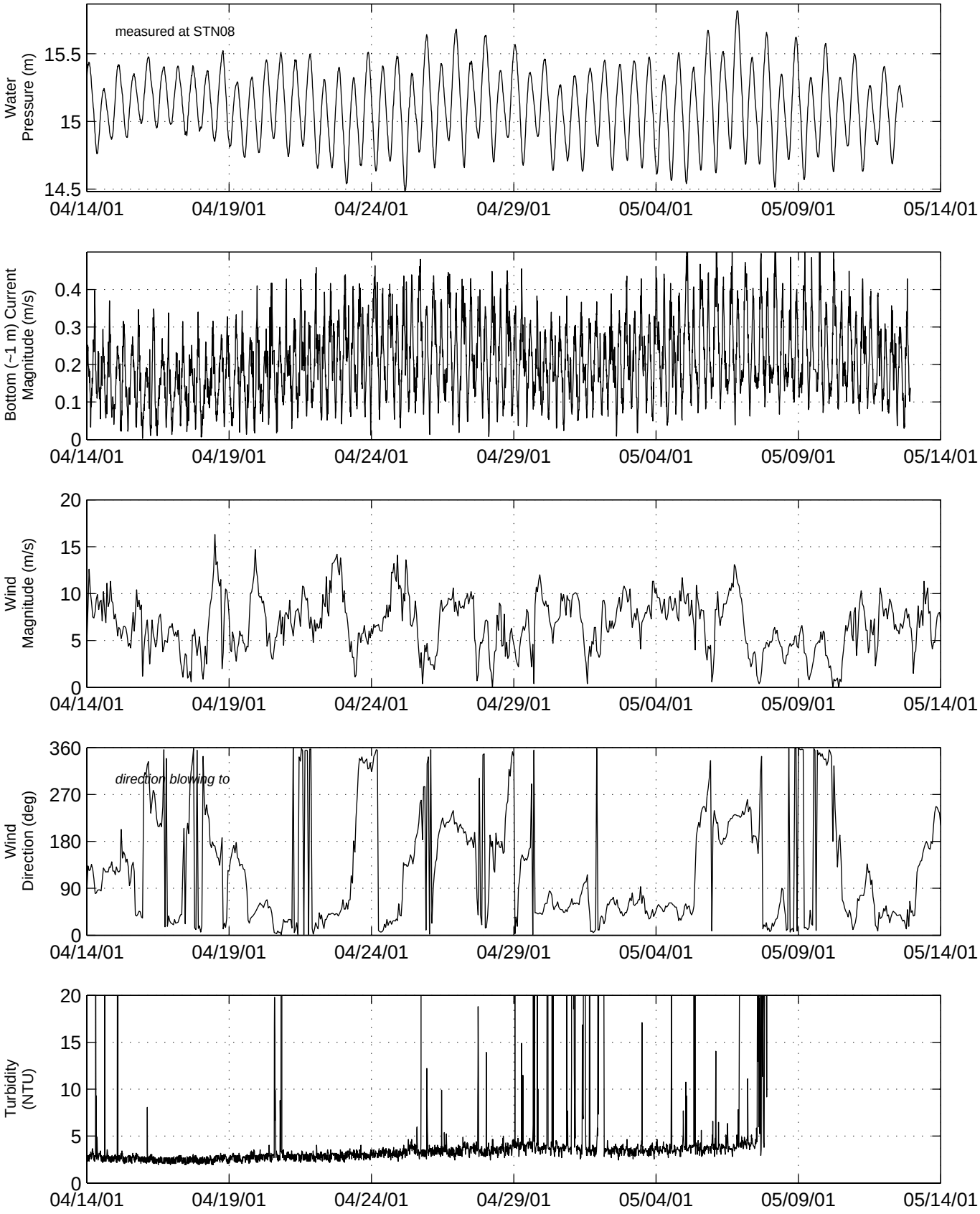
FIGURE 5−9 TURBIDITY AND RELATED MEASUREMENTS COLLECTED AT STATION 07 (PAGE 2 OF 2)