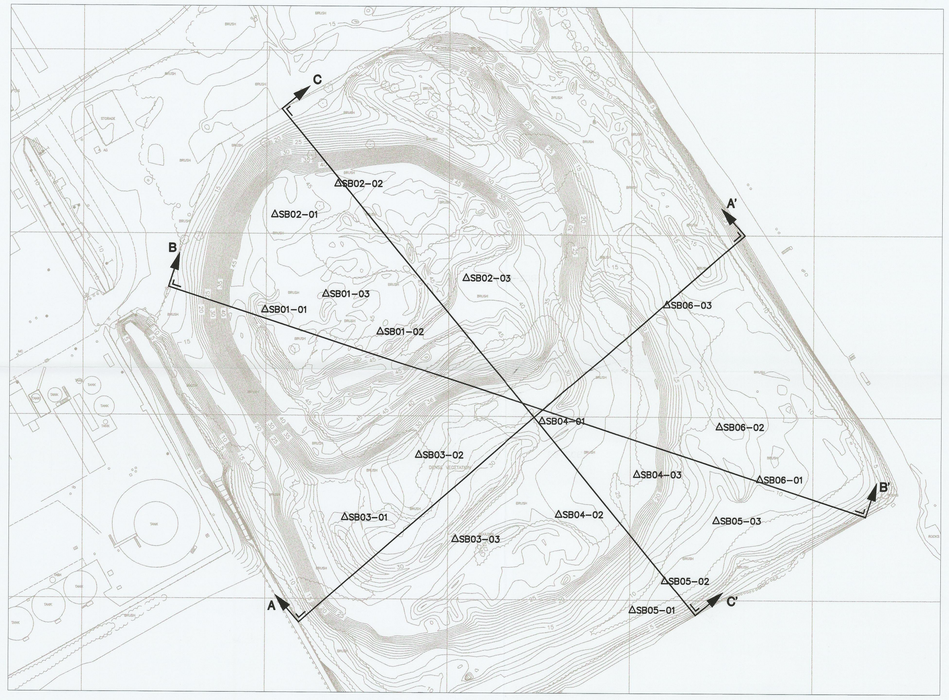

PLAN VIEW

SCALE: 1"=100'

LEGEND

- Δ SOIL BORING LOCATION
- CROSS-SECTION LINE
- NEAR SURFACE COMPOSITE SAMPLE INTERVAL (0.0–1.0')
- UPPER LAYER COMPOSITE SAMPLE INTERVAL (1.0'–15.0')
- LOWER LAYER COMPOSITE SAMPLE INTERVAL (15.0'–NATIVE)

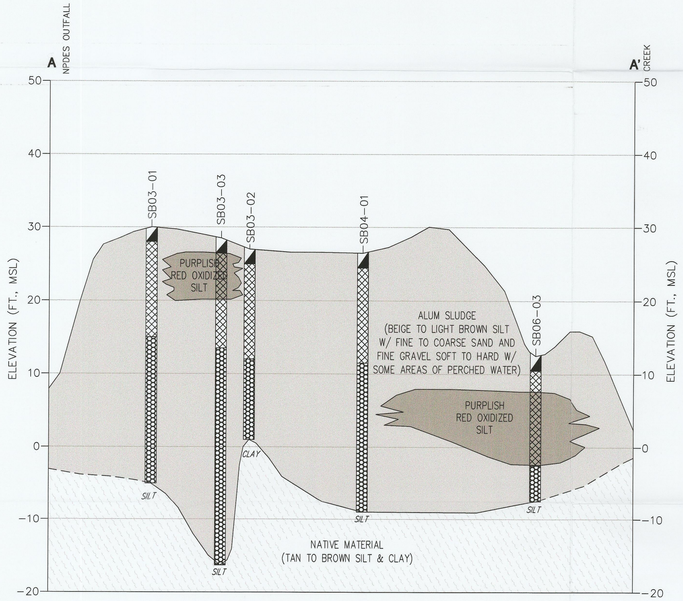

CROSS-SECTION A-A'

SCALE:
HORZ.–1"=100'
VERT.–1"=10'

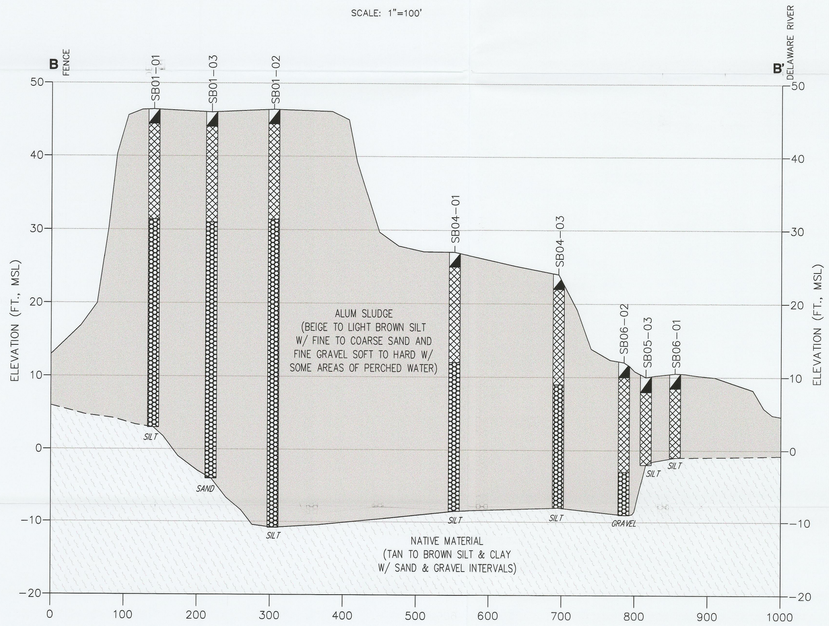

CROSS-SECTION B-B'

SCALE:
HORZ.–1"=100'
VERT.–1"=10'

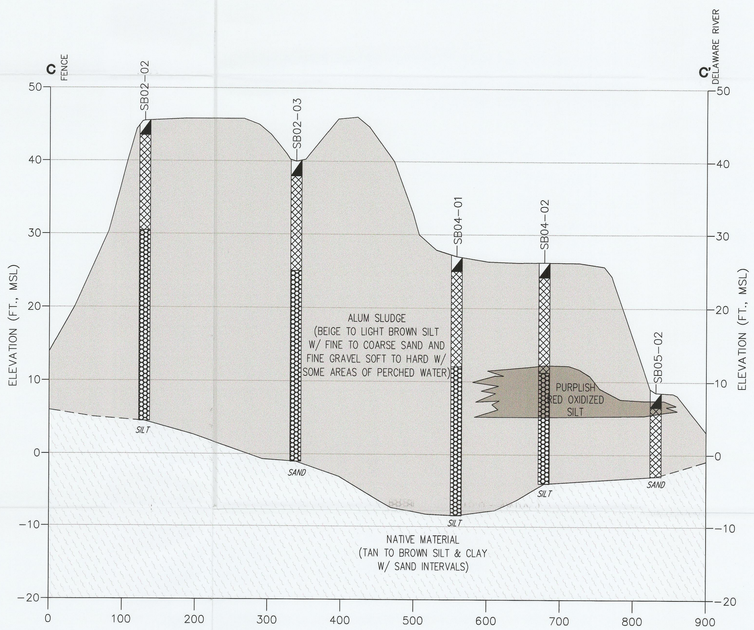

CROSS-SECTION C-C'

SCALE:
HORZ.–1"=100'
VERT.–1"=10'

NOTE:
10X VERTICAL EXAGERATION

SCALE: FEET 1"=100'

RFI REPORT
DELAWARE VALLEY WORKS FACILITY
CLAYMONT, DELAWARE

SWMU 9 CROSS-SECTIONS

MWH

FIGURE 5

S:\MS PROJECTS\Honeywell\07-Claymont\Reports\RFI\Figures\CLAY-RFI-02.DWG