M1-133-1I-0004 (MPC 1D)

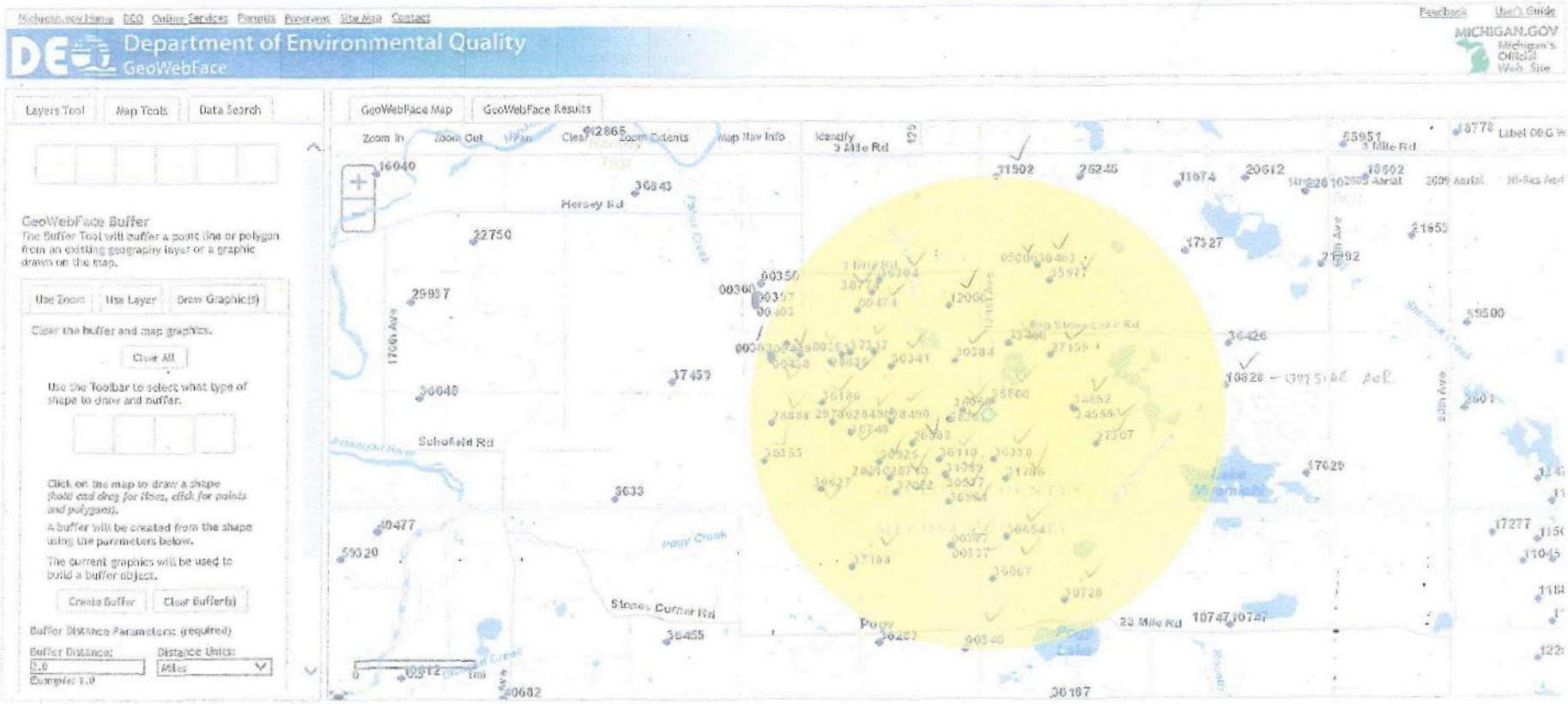

43.825947 N

− 85.323008 W

Copyright © 2001-2011 State of Michigan

MI-133-II-0005 (MPC 2D) 0/2 SHL

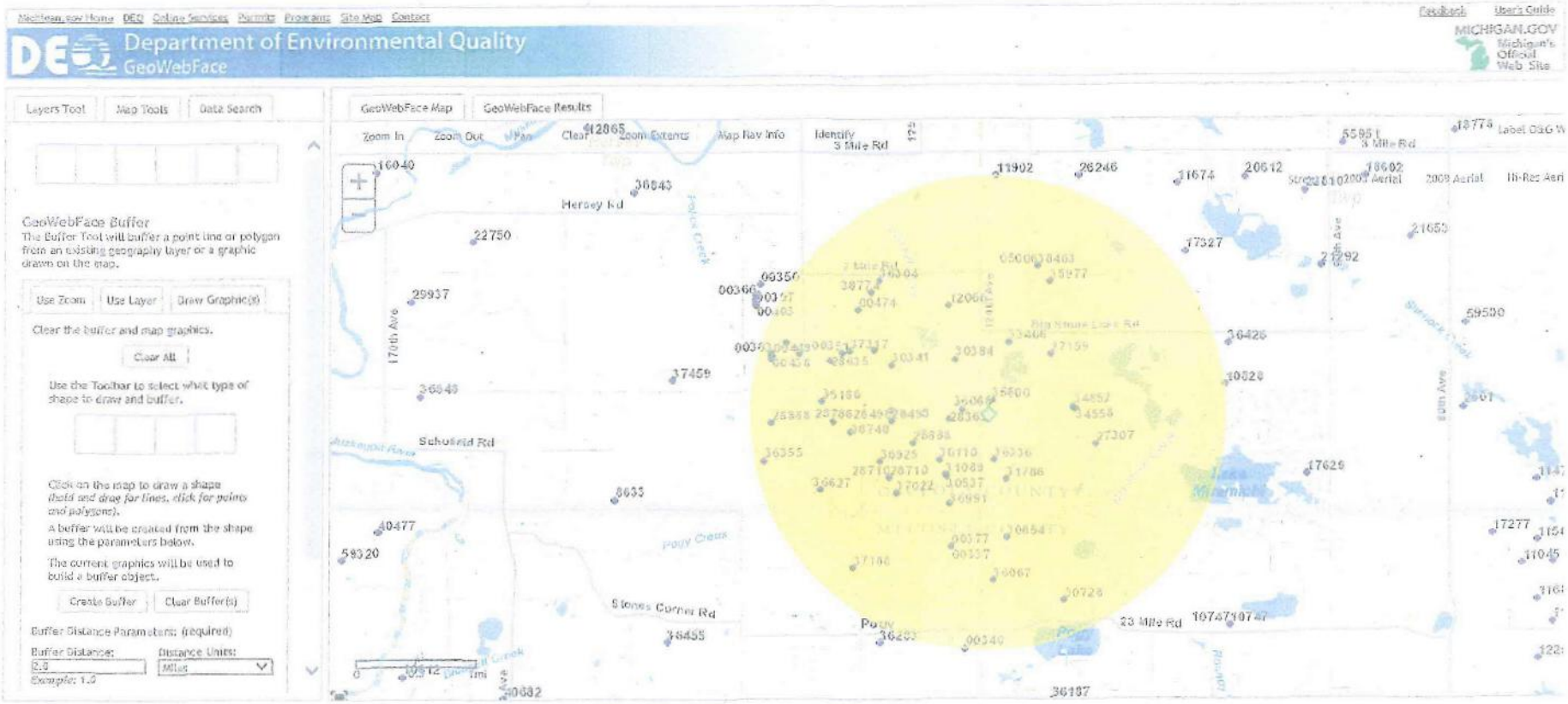

43.825948 N
−85.322932 W } SHL

Copyright © 2001-2011 State of Michigan

MI-133-1I-0006 (MPC 3D) ok

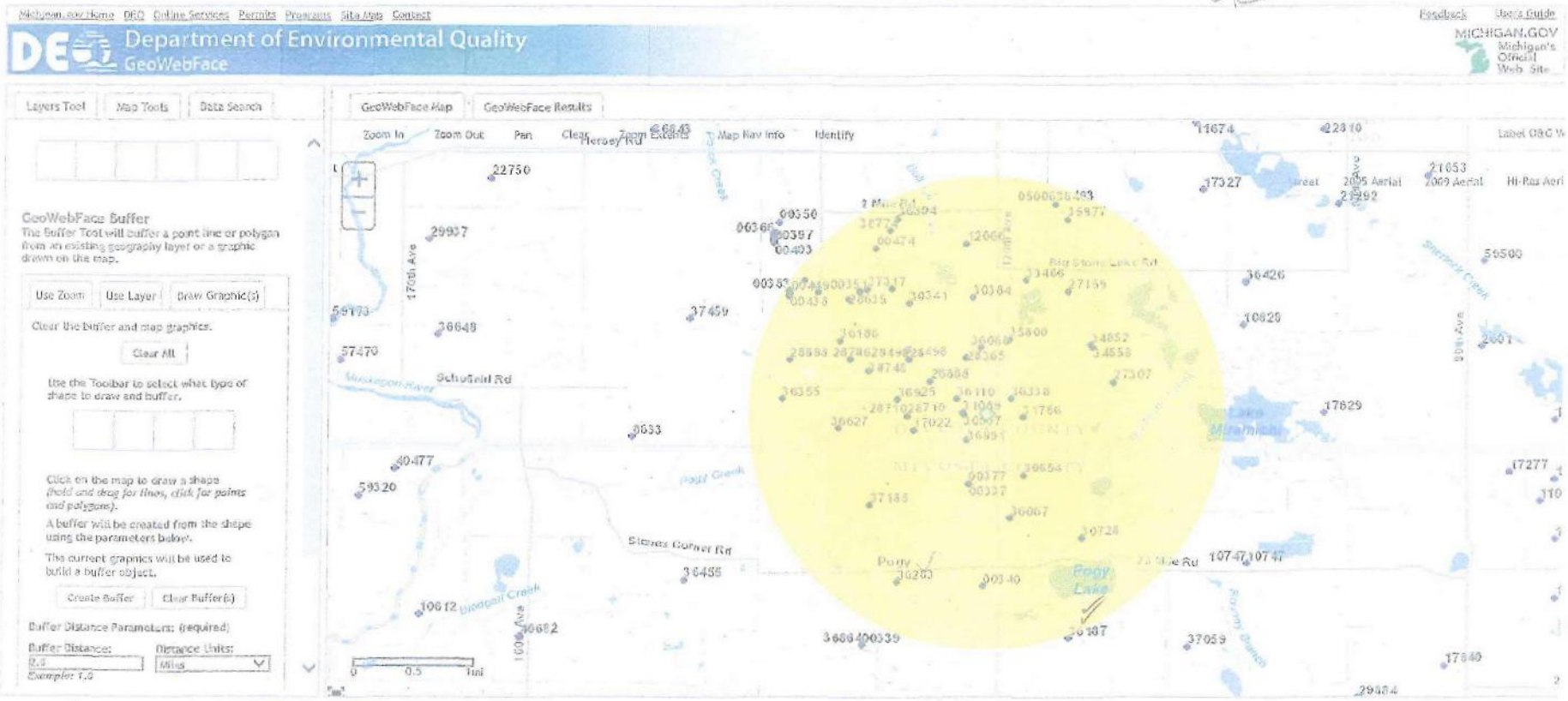

43.818448 N

-85.326073 W

Michigan.gov Home DEQ Office of Oil, Gas, and Minerals Oil and Gas Online Services Permits Programs Site Map Contact GeoWebFace Introductory Page Feedback User's Guide
Layer Meta Data Oil and Gas Well Shapefiles/FTP MI Geographic Data Library Online Oil & Gas Database Oil and Gas Posting Maps Geology in Michigan Michigan Geological Survey USGS
MI Basin Geological Society AIPG Michigan Section Institute on Lake Superior Geology Great Lakes Geologic Mapping Coalition MOGA Michigan Oil And Gas Association
Privacy Policy Link Policy Accessibility Policy Security Policy
Copyright © 2001-2011 State of Michigan

MICH POTASH PERMIT APL.
MI-133-1I-0004, 0005, 0006
WELLS IN AOR FROM MDEQ GEOWEBFACE

0004 →	✓35800 →	0006 →	✓30654
0005 →	✓36068 →		✓00377
	✓12066		✓00337
	✓33466		✓36067
	✓30341	✓00474	✓36187
	✓30384 →	✓37317	✓36283
	✓27159	00351	
	✓36033 →	✓00449	
	✓28498 →	✓00383	
	✓28365 →	✓00438	
	✓34852	✓28635	
	✓34558	✓36186	
	✓26888 →	✓28888	
	✓36925 →	✓28786	
	✓27307	✓28498	
	✓36110 →	✓38748	
	✓36336 →	✓36355	
	✓28710 →	✓36627	
	✓31089 →	✓28710	
	✓30537 →	✓30654	
	37022 →	✓00377	
	✓31786 →	✓00337	
	✓36991 →	✓37188	
	✓38463	✓36067	
	✓05006	✓30728	
	✓35977	✓00340	
	36304	11902	
	38774	10828	

NOT IN PERMIT APL.

TERMINATED PERMIT	37022
TP	36304
TP	38774
TD = 1492 ft	11902
TD = 3873	10828
TP	00351

a/2

Plugged Dry hole
TD = 3873'
~~No Plugging records~~

Outside 2mi AOR

Check MDEQ GEOWEBSITE

37022 Terminated Permit
BRININSTOOL #1-36

36304 Terminated Permit
SCHOENLEIN #2-25

38774 Terminated Permit
SCHOENLEIN #1-25

11902 Natural Gas Well
TD = 1492 ft
BOYD, BURT, JAGUSZEWSKI JOSEPH #

Does not penetrate inj. zone!

ok OUTSIDE AOR

10828 Plugged Dry hole
TD = 3873
JAMES BOYD #1

? Should be checked

2 mi. AOR

00351 Terminated Permit
PAINE #2-26

MICH POTASH
MI-133-1I-0004, 0005, 0006

Wells listed in Permit apl. that penetrate inj. zone (> 3800 ft) w/ no construction or plugging records.

# ~~[illegible]~~ 00349 ✓	WOODWARDS 1-26 Converted from #36942	TD = 8140'	ok
# 00350 ✓	THOMAS #1-26	TD = 8091'	ok
# 38463 ✓ ~~# 5006~~	VUKIN UNIT #1-19 ?	TD = 8385' ✓ ~~TD = 8385'~~	ok
37188	JENSEN #1-2	TD = 8085'	in AOR *
→ NOT EPA WELL	NEED CONST/PLUGGING RECORDS		
30340	PILARSKI #1-12	TD = 8318'	OUTSIDE AOR ? INSIDE
→ NOT AN EPA WELL	NEED CONST/PLUGGING RECORDS		
# 00339	WARD #1-11 TEST WELL	TD = 8121'	NEED CONST/PLUGGING RECORDS
36864 ✓	MI-107-1I-0004 EPA PLUGGED WELL ok	TD = 8121' ✓	ok
# 00377	JOHNSON 2-1 CLASS 3	TD = 8085'	AOR
# 00337	3-1 TEST WELL	TD = 8073'	AOR
# 36067	1-6 DRY HOLE	TD = 8386'	AOR

NEED CONST/PLUGGING RECORDS FOR ALL 3 WELLS

MICHIGAN POTAS.

Wells that penetrate the IZ (> 3800 ft) ~~Ato~~ w/ No Const/plug records

ok ~~Woodward 1-26~~
ok ~~Thomas 1-26~~
KALIUM

2042
2061
1044
2031
1041
2062
1051
1054
1014
1013
1012
2041
1011
2081
1031
1032
1042
1061

AND

~~{MC POTASH HERSEY 1061}~~

~~YUKON UNIT 1-19~~ ok
JENSEN 1-2
PILARSKI 1-12
WARD 1-11
JOHNSON 2-1
3-1
1-6

all wells permitted by USGPA MI-133-3G-A002