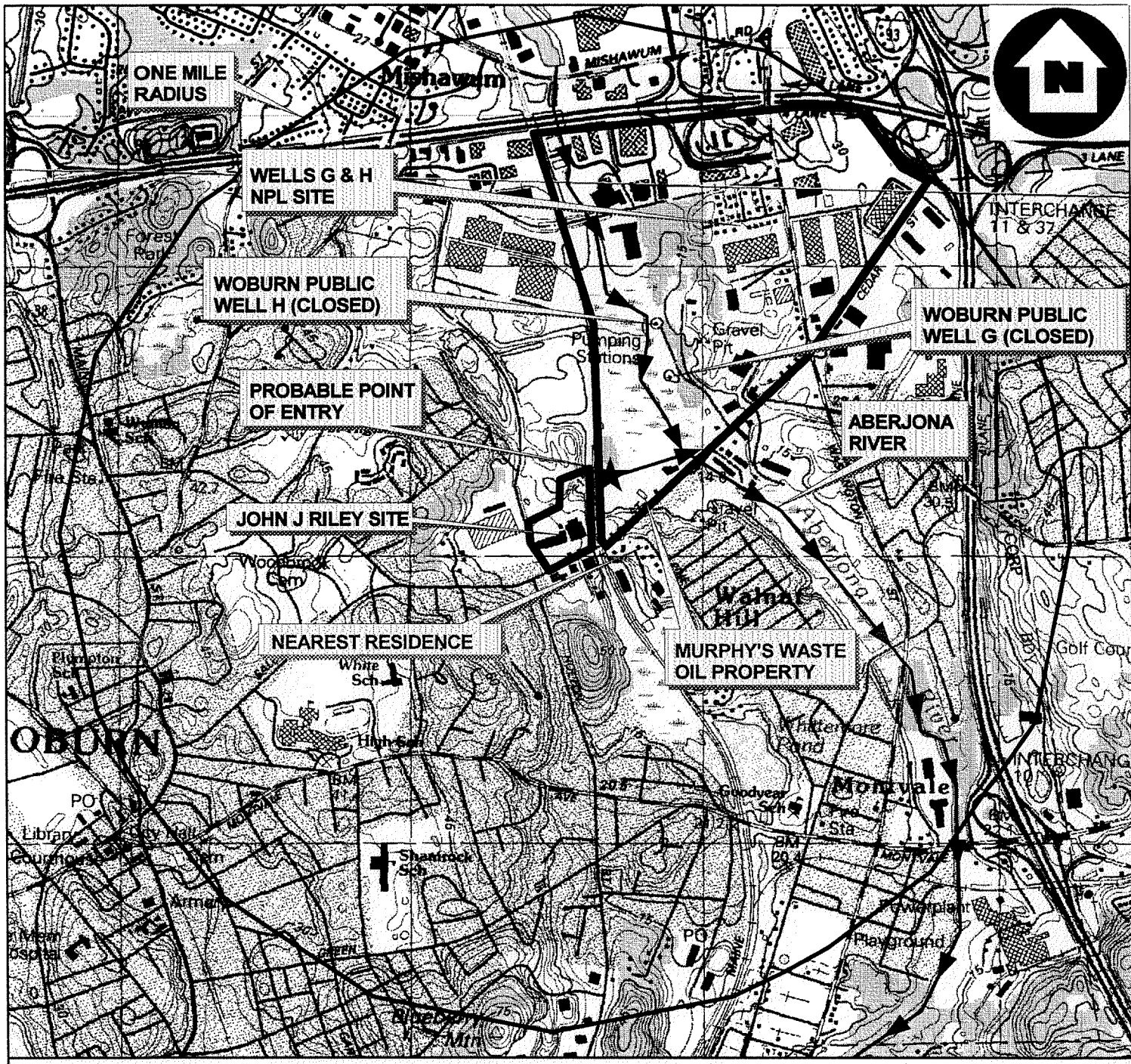

BASE MAP IS A PORTION OF THE FOLLOWING 7.5 X 15 ' U.S.G.S. QUADRANGLE(S):

Boston North, MA Provisional Edition 1985; Reading, MA Provisional Edition 1987

0.2 0 0.2 0.4 0.6 0.8 1 1.2 1.4 Miles

1000 0 1000 2000 3000 4000 5000 6000 7000 Feet

0.5 0 0.5 1 1.5 2 Kilometers

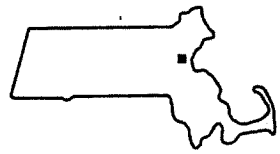

QUADRANGLE LOCATION

SITE LOCATION MAP

JOHN J RILEY
SALEM STREET
WOBURN, MASSACHUSETTS

WESTON SOLUTIONS
Restoring Resource Efficiency

REGION I SUPERFUND TECHNICAL ASSESSMENT AND RESPONSE TEAM

TDD #	DRAWN BY:	DATE:
04-05-0149	T. Benton	12/29/2003
FILE NAME: E:\ARC_APRS\START2\JJ Riley.APR		FIGURE 1

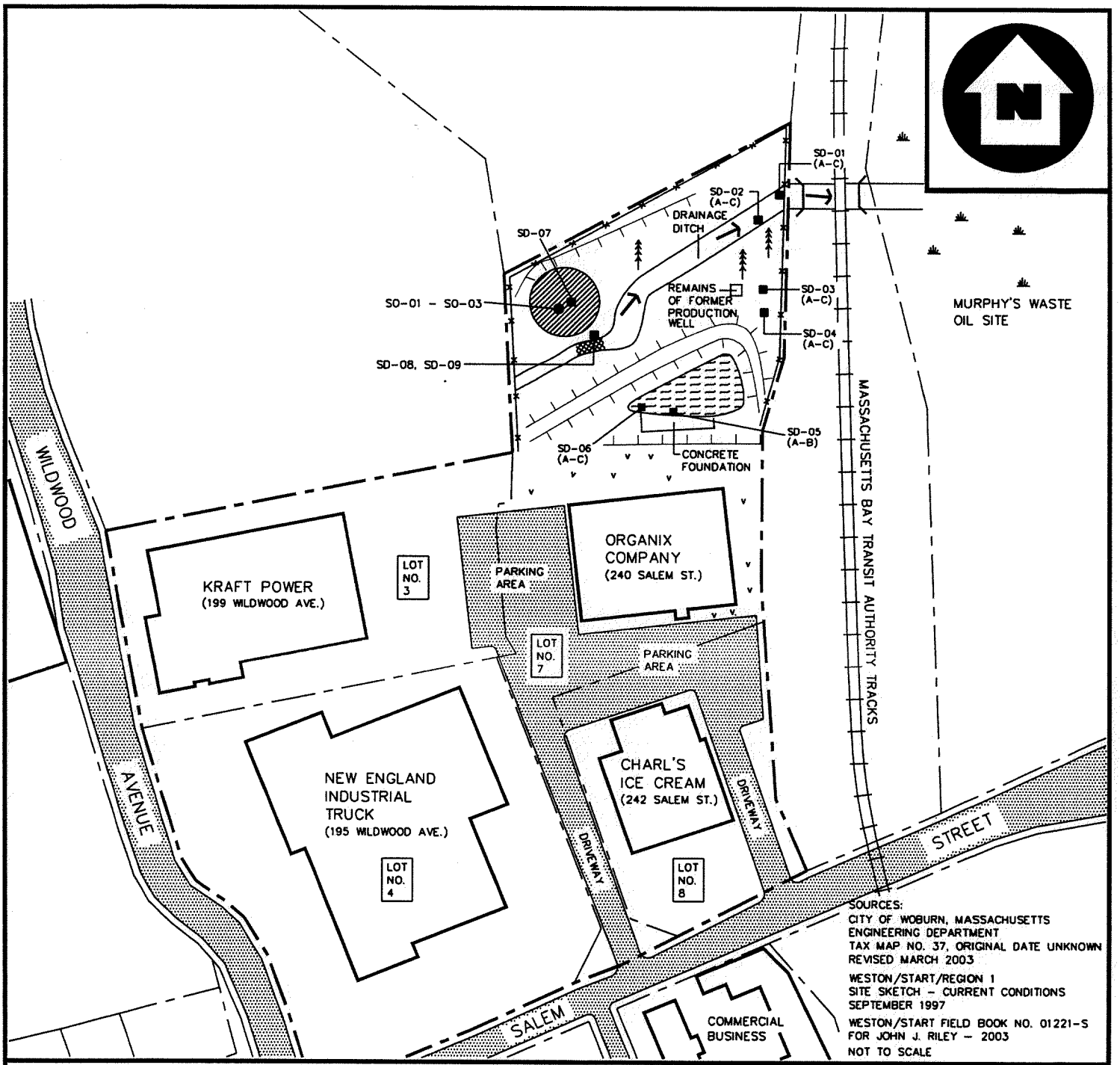

LEGEND

- DRAINAGE SWALE (FLOW DIRECTION)
- PAVEMENT
- PROPERTY LINE
- WOODED AREA
- GRASS
- WETLANDS
- RAILROAD TRACKS
- FENCE LINE
- CULVERT
- TOP OF SLOPE — EMBANKMENT (TICK MARKS IN DOWNSLOPE DIRECTION)
- STORMWATER DETENTION POND
- START SEDIMENT SAMPLE LOCATIONS
- START SOURCE SAMPLE LOCATION
- AREA OF EXPOSED SOLID WASTE
- AREA OF OBSERVED WASTE AND BLUISH-GRAY SOIL

SITE SKETCH AND START SAMPLE LOCATION SKETCH

JOHN J RILEY

228 SALEM STREET

WOBURN, MASSACHUSETTS

WESTON SOLUTIONS®

REGION I SUPERFUND TECHNICAL ASSESSMENT AND RESPONSE TEAM

TDD #	DRAWN BY:	DATE
04-05-0149	W. SHAW	6/1/04

FILE NAME:	
S:\04050149\FIG2.DWG	FIGURE 2



BASE AERIAL PHOTOGRAPH IS PART OF THE FOLLOWING 0.5-METER RESOLUTION DIGITAL ORTHOGRAPHIC QUARTER QUADRANGLE: MASSACHUSETTS 233914

0.02 0 0.02 0.04 0.06 0.08 0.1 0.12 0.14 Miles

0.05 0 0.05 0.1 0.15 0.2 Kilometers

100 0 100 200 300 400 500 600 700 Feet

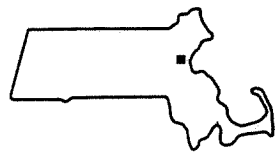

QUADRANGLE LOCATION

START SAMPLE LOCATION MAP

JOHN J RILEY
SALEM STREET
WOBURN, MASSACHUSETTS

WESTON SOLUTIONS
Restoring Resource Efficiency

REGION I SUPERFUND TECHNICAL ASSESSMENT AND RESPONSE TEAM

TDD #	DRAWN BY:	DATE:
04-05-0149	T. BENTON	14 JULY 2004

FILE NAME: E:\ARC_APRS\MA GIS\JOHN J RILEY.APR

FIGURE 3

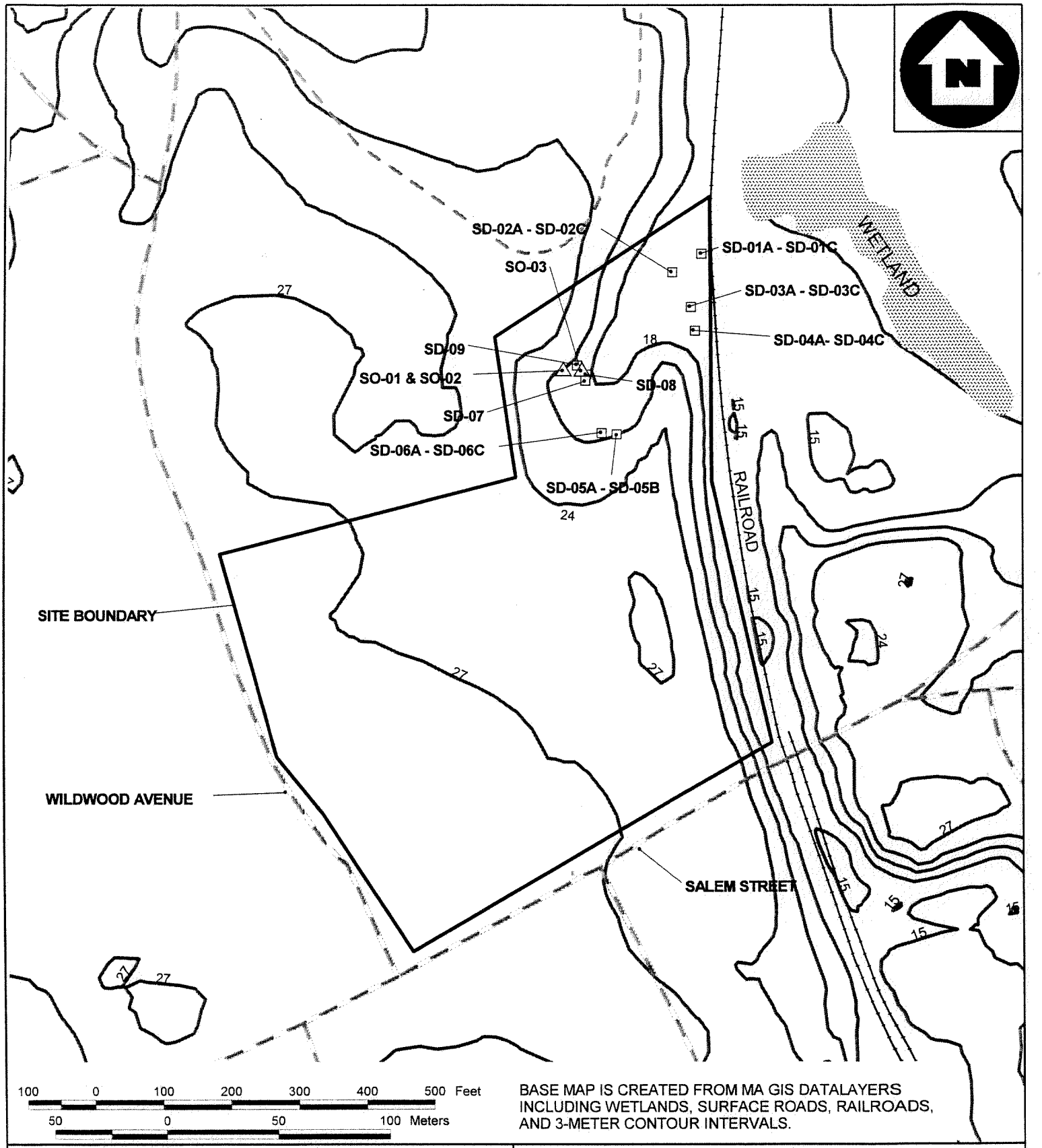

BASE MAP IS CREATED FROM MA GIS DATALAYERS INCLUDING WETLANDS, SURFACE ROADS, RAILROADS, AND 3-METER CONTOUR INTERVALS.

SAMPLE LOCATION MAP

JOHN J RILEY
SALEM STREET
WOBURN, MASSACHUSETTS

WESTON SOLUTIONS
Restoring Resource Efficiency

REGION I SUPERFUND TECHNICAL ASSESSMENT AND RESPONSE TEAM

TDD NUMBER:	CREATED BY:	CREATED ON:
04-05-0149	T. Benton	09/22/2004

FILE LOCATION:	
E:\ARC_APRs\START\JJ RILEY.APR	FIGURE 4