
Koppie
17N234
38W665
North Area 8
70.9 Acres
260
North Area 3
23.2 Acres
North Area 4
27.3 Acres
North A

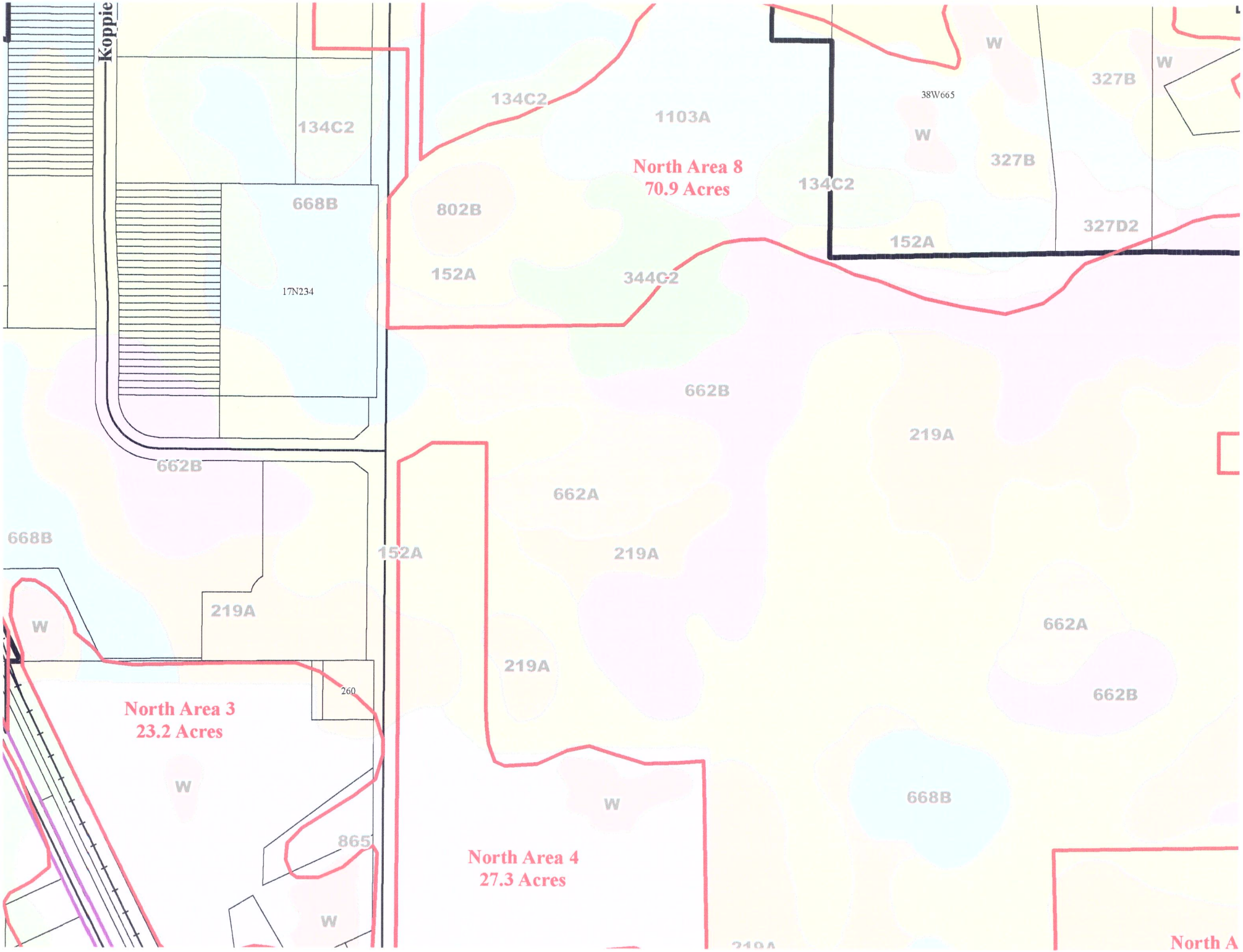
Koppie
134C2
134C2
1103A
North Area 8
70.9 Acres
38W665
W
W
327B
W
327B
134C2
327D2
152A
668B
802B
152A
344C2
17N234
662B
219A
662B
662A
668B
152A
219A
219A
W
662A
219A
260
662B
North Area 3
23.2 Acres
W
W
668B
865
North Area 4
27.3 Acres
W
North A

EXISTING TOPOGRAPHY

PRINTED DATE:5/25/2011
FILE PATH:K:\Projects\Phoenix\Detention Credits-Gilberts\Windmill Meadows\CADD\Drawings\Exhibits\Existing Topography.dgn

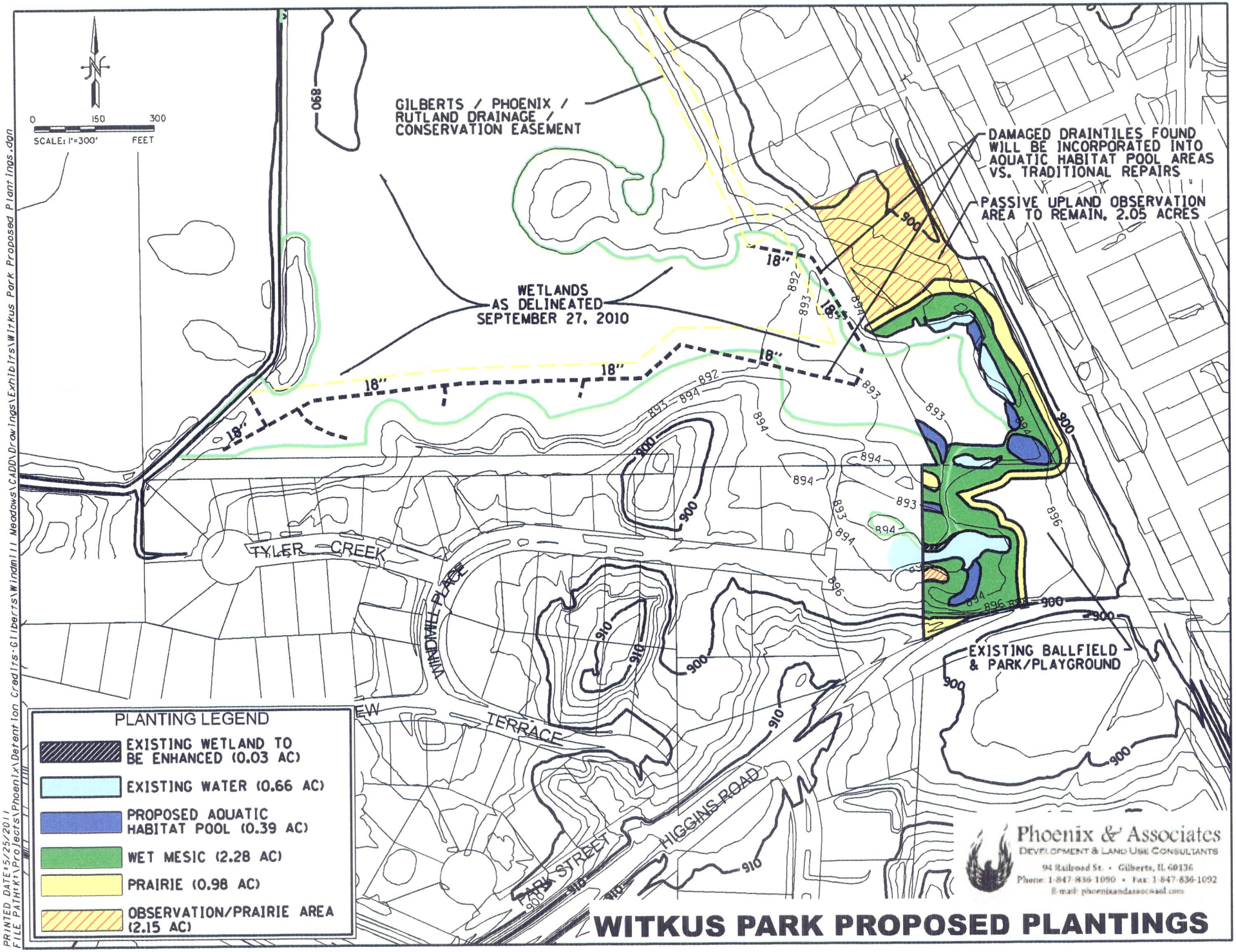

PRINTED DATE: 5/25/2011
FILE PATH: K:\Projects\Phoenix\Detention Credits-Gilberts\Windmill Meadows\CADD\Drawings\Exhibits\Witkus Park Proposed Plantings.dgn