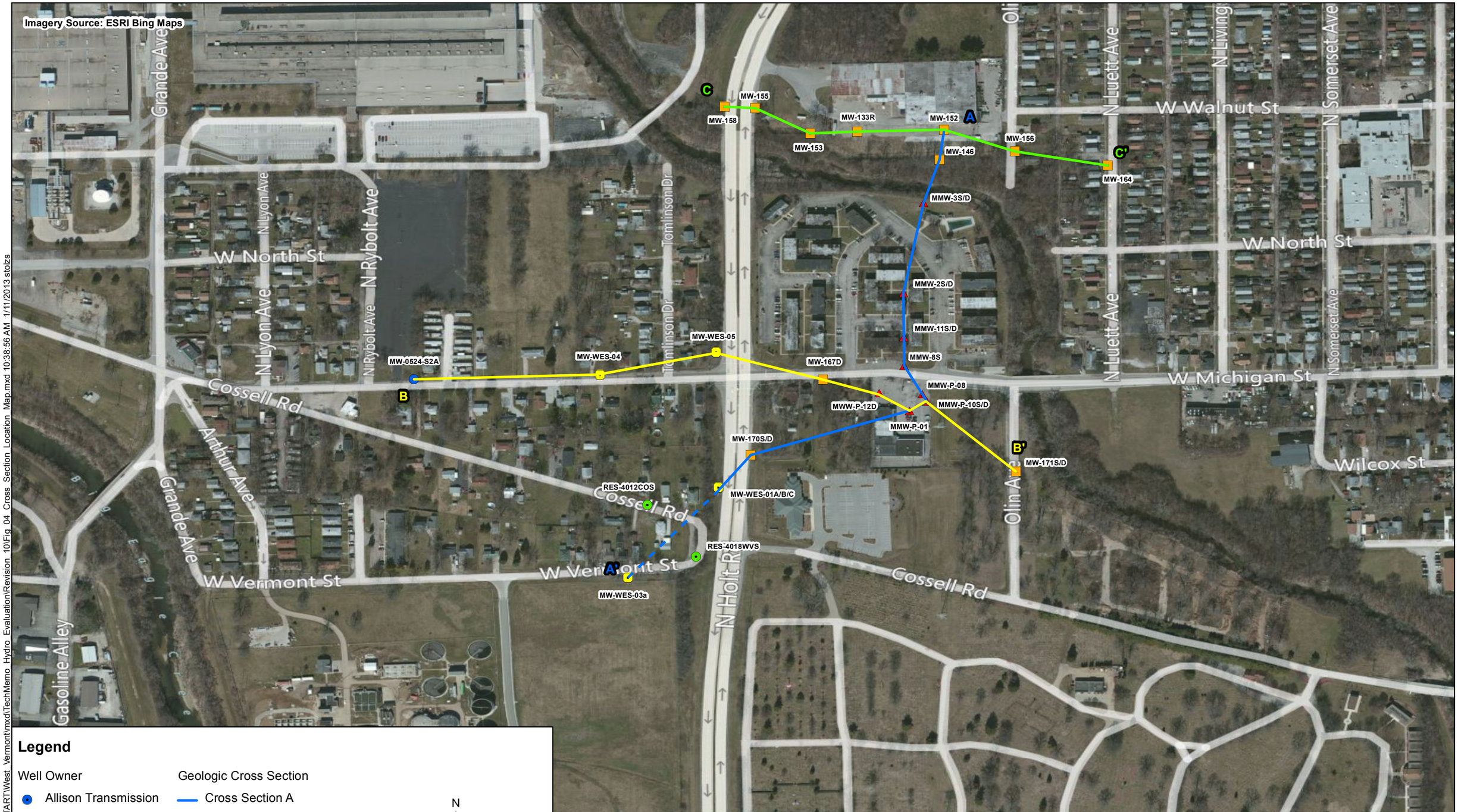

Legend

Well Owner

- Allison Transmission
- Genuine Parts
- Michigan Plaza
- Residential
- U.S. EPA

Geologic Cross Section

- Cross Section A
- Cross Section B
- Cross Section C

N

0 350 Feet

Prepared For:
U.S. EPA REGION V
Contract No.: EP-S5-06-04
TDD: S05-0001-1205-013
DCN: 1856-2A-BBKP

Prepared By:
WESTON SOLUTIONS, INC.
2501 Jolly Road
Suite 100
Okemos, MI 48864

Figure 4
Cross Section Location Map
West Vermont Street
Speedway, Marion County, Indiana

FILE: T:\GIS_Projects\START\West_Vermont\mxd\TechMemo_Hydro_Evaluation\Revision_10\Fig_04_Cross_Section_Location_Map.mxd 10:38:56 AM 1/11/2013 stolzs

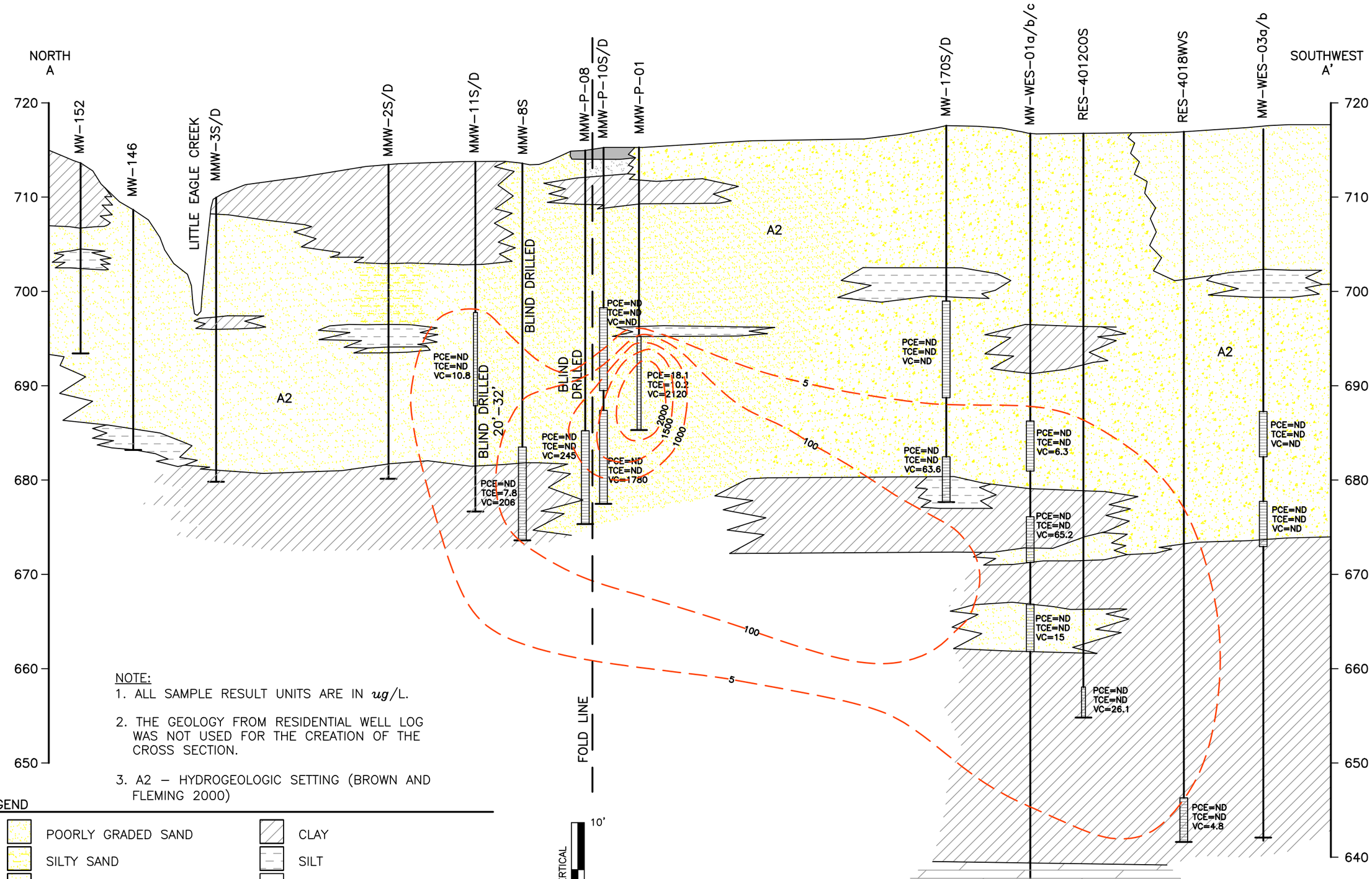

NOTE:

1. ALL SAMPLE RESULT UNITS ARE IN ug/L.
2. THE GEOLOGY FROM RESIDENTIAL WELL LOG WAS NOT USED FOR THE CREATION OF THE CROSS SECTION.
3. A2 – HYDROGEOLOGIC SETTING (BROWN AND FLEMING 2000)

LEGEND

- POORLY GRADED SAND
- SILTY SAND
- WELL GRADED SAND
- SILTY GRAVEL
- CLAY
- SILT
- SHALE (BEDROCK)
- MONITORING WELL SCREENED INTERVAL (PCE/TCE/VC)
- VC CONTOUR

Prepared for:
U.S. EPA. REGION V
Contract No: EP-S5-06-04
TDD: S05-0001-1205-013
DCN: 1856-2A-BBKP

Prepared By:
WESTON SOLUTIONS, INC
2501 Jolly Road
Suite 100
Okemos, Michigan 48864

Figure 5
Geological Cross Section A-A' with VC Contours and PCE, TCE, and VC Analytical Results
West Vermont Street
Speedway, Marion County, Indiana

J:\CAD93\000\06810.dwg, 12/13/2012 10:02:07 AM

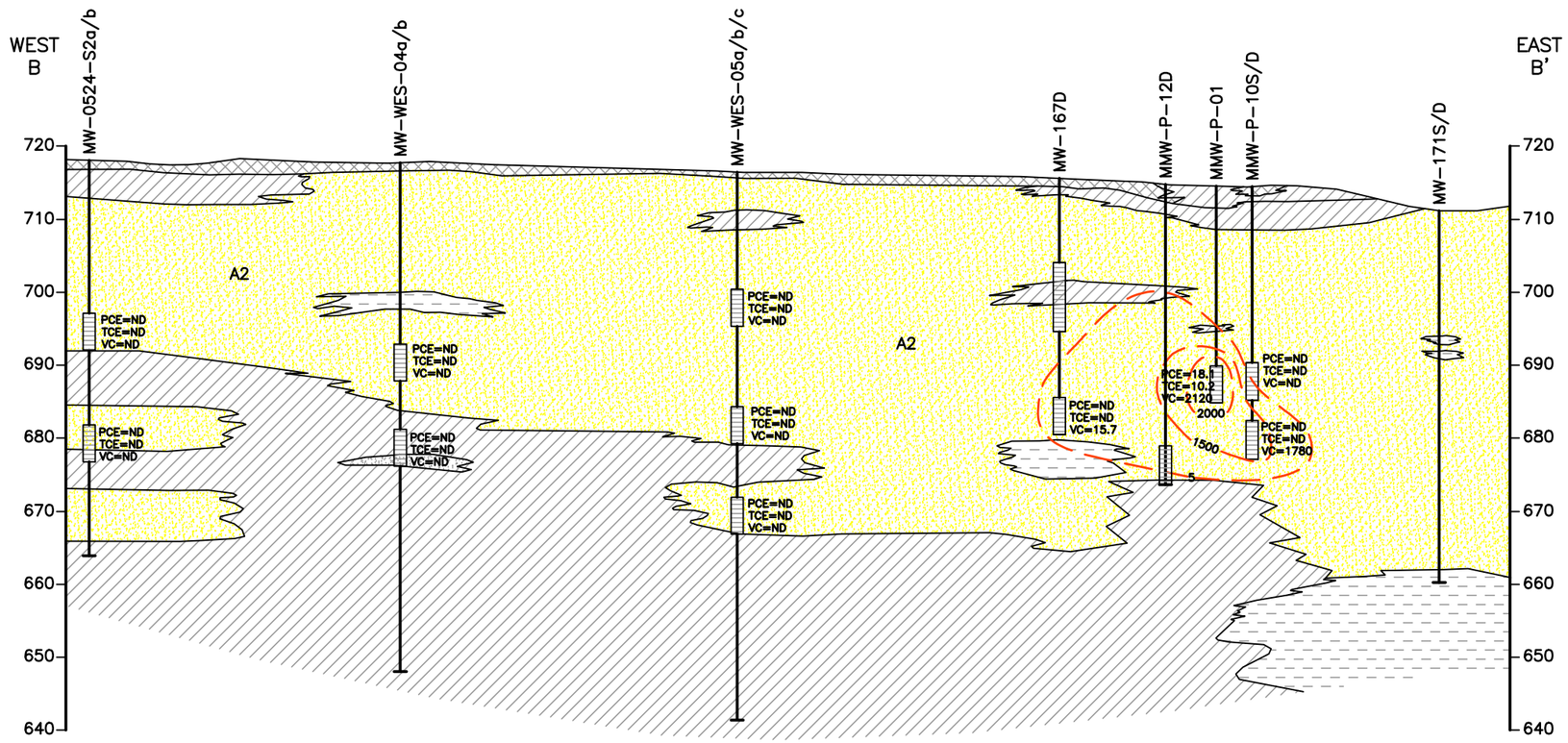

NOTE:
1. ALL SAMPLE RESULT UNITS ARE IN ug/L.

2. MMW-P-10S/D WAS BLIND DRILLED FROM 24 FT BGS TO 40 FT BGS.

3. A2 – HYDROGEOLOGIC SETTING (BROWN AND FLEMING 2000)

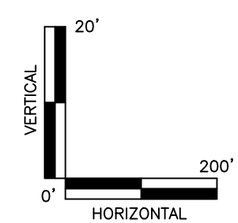

LEGEND

- FILL/TOPSOIL
- PLASTIC CLAY
- SAND
- SILT
- MONITORING WELL SCREENED INTERVAL (PCE/TCE/VC)
- VC CONTOUR

Prepared for:
U.S. EPA. REGION V
Contract No: EP-S5-06-04
TDD: S05-0001-1205-013
DCN: 1856-2A-BBKP

Prepared By:
WESTON SOLUTIONS, INC
2501 Jolly Road
Suite 100
Okemos, Michigan 48864

Figure 6
Geological Cross Section B-B' with VC Contours and PCE, TCE, and VC Analytical Results
West Vermont Street
Speedway, Marion County, Indiana

J:\CAD93\000\06810.dwg, 1/11/2013 9:50:27 AM

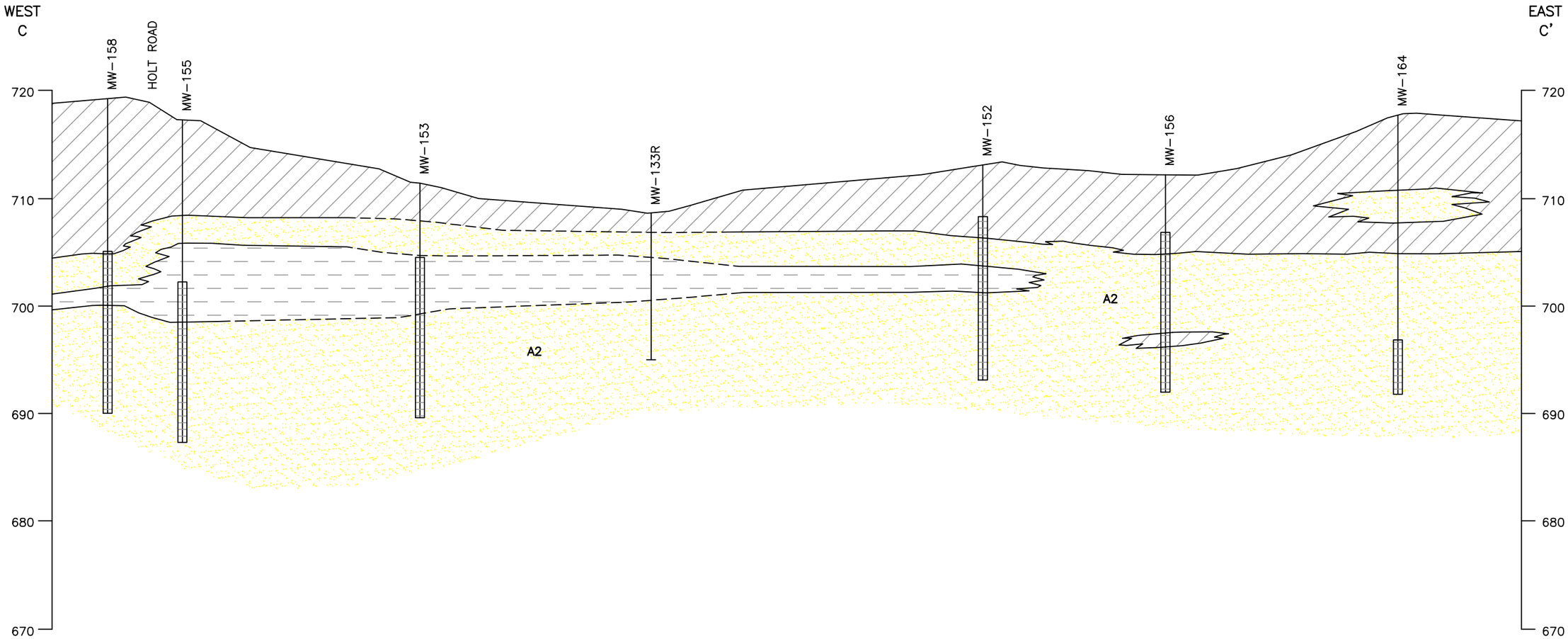

LEGEND

- FILL/TOPSOIL
- PLASTIC CLAY
- SAND
- SILT
- MONITORING WELL SCREENED INTERVAL

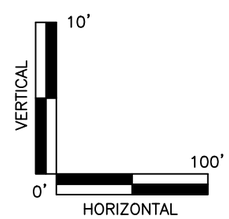

NOTE:
1. A2 – HYDROGEOLOGIC SETTING (BROWN AND FLEMING 2000)

Prepared for: U.S. EPA. REGION V Contract No: EP-S5-06-04 TDD: S05-0001-1205-013 DCN: 1856-2A-BBKP	Prepared By: WESTON SOLUTIONS, INC 2501 Jolly Road Suite 100 Okemos, Michigan 48864	**Figure 7** **Geologic Cross Section C-C'** West Vermont Street Speedway, Marion County, Indiana

J:\CAD93\000\06810.dwg, 12/13/2012 10:05:03 AM