Aerial Image

13570 Saint Charles Rock Road Bridgeton, MO 63044

Half Mile Radius

13570 Saint Charles Rock Road Bridgeton, MO 63044

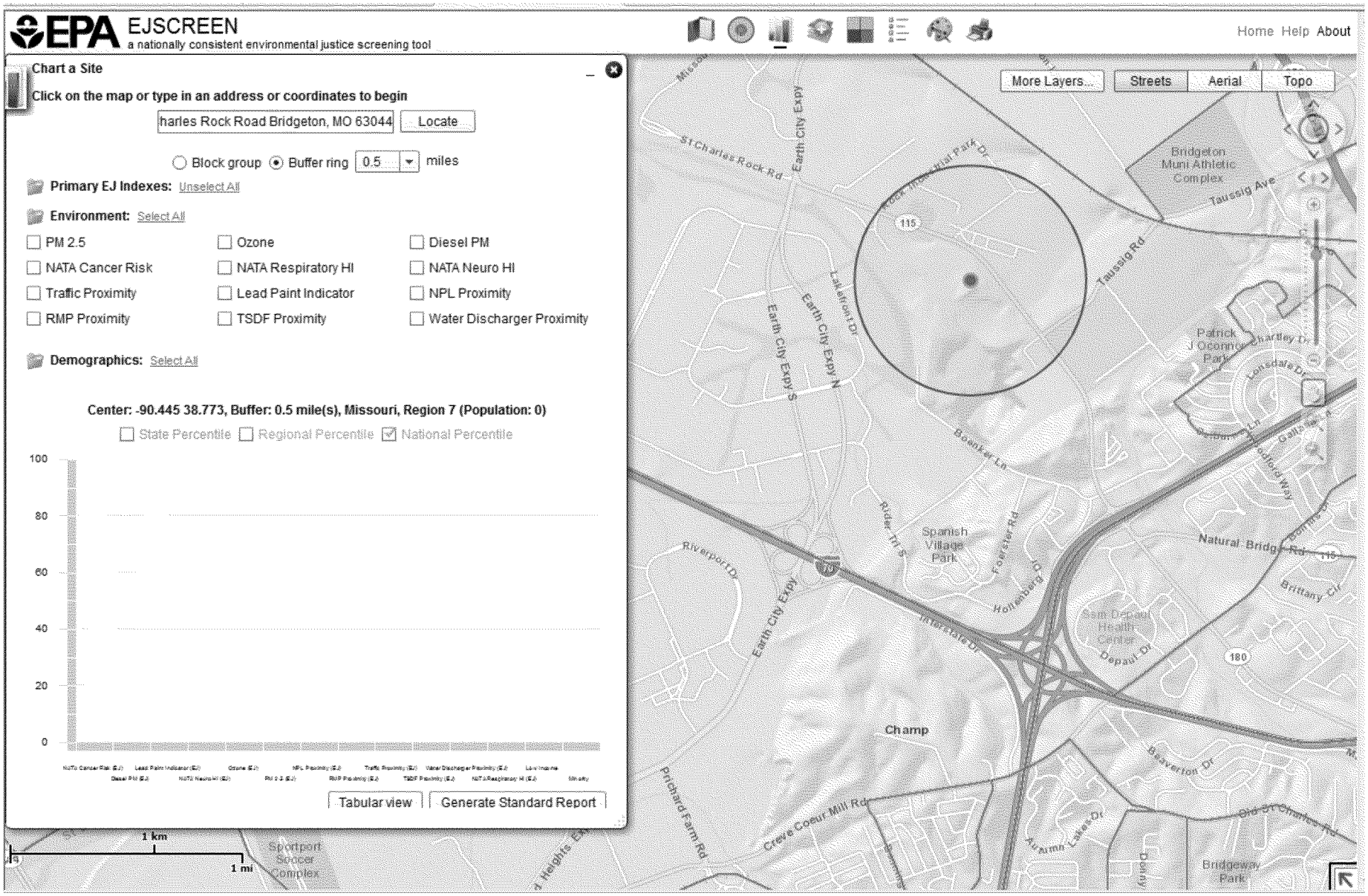

One Mile Radius

13570 Saint Charles Rock Road Bridgeton, MO 63044

EPA EJSCREEN
a nationally consistent environmental justice screening tool

Home Help About

Chart a Site

Click on the map or type in an address or coordinates to begin

harles Rock Road Bridgeton, MO 63044 | Locate

Block group | Buffer ring 1 miles

Primary EJ Indexes: Unselect All

Environment: Select All

- PM 2.5
- Ozone
- Diesel PM
- NATA Cancer Risk
- NATA Respiratory HI
- NATA Neuro HI
- Traffic Proximity
- Lead Paint Indicator
- NPL Proximity
- RMP Proximity
- TSDF Proximity
- Water Discharger Proximity

Demographics: Select All

Center: -90.445 38.773, Buffer: 1 mile(s), Missouri, Region 7 (Population: 213)

State Percentile | Regional Percentile | National Percentile

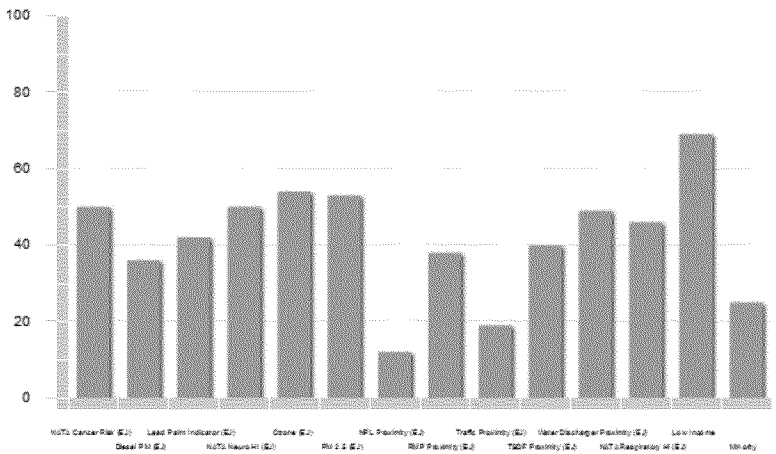

Tabular view | Generate Standard Report

More Layers... | Streets | Aerial | Topo

St Charles
St Charles Rock Rd
Earth City Expy
Taussig Rd
Champ
Maryland Heights
Creve Coeur Lake
Creve Coeur County Park
MO-370
MO-364
3 km
2 mi

Three Mile Radius

13570 Saint Charles Rock Road Bridgeton, MO 63044

EPA EJSCREEN
a nationally consistent environmental justice screening tool

Home Help About

Chart a Site

Click on the map or type in an address or coordinates to begin

harles Rock Road Bridgeton, MO 63044 | Locate

Block group | Buffer ring 3 miles

Primary EJ Indexes: Unselect All

Environment: Select All

- PM 2.5
- Ozone
- Diesel PM
- NATA Cancer Risk
- NATA Respiratory HI
- NATA Neuro HI
- Traffic Proximity
- Lead Paint Indicator
- NPL Proximity
- RMP Proximity
- TSDF Proximity
- Water Discharger Proximity

Demographics: Select All

Center: -90.445 38.773, Buffer: 3 mile(s), Missouri, Region 7 (Population: 29801)

State Percentile | Regional Percentile | National Percentile

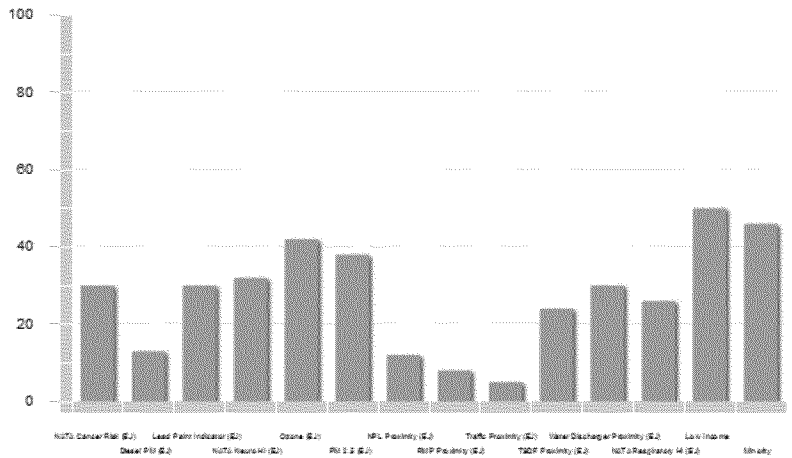

Tabular view | Generate Standard Report

More Layers... | Streets | Aerial | Topo

Minority Populations

13570 Saint Charles Rock Road Bridgeton, MO 63044

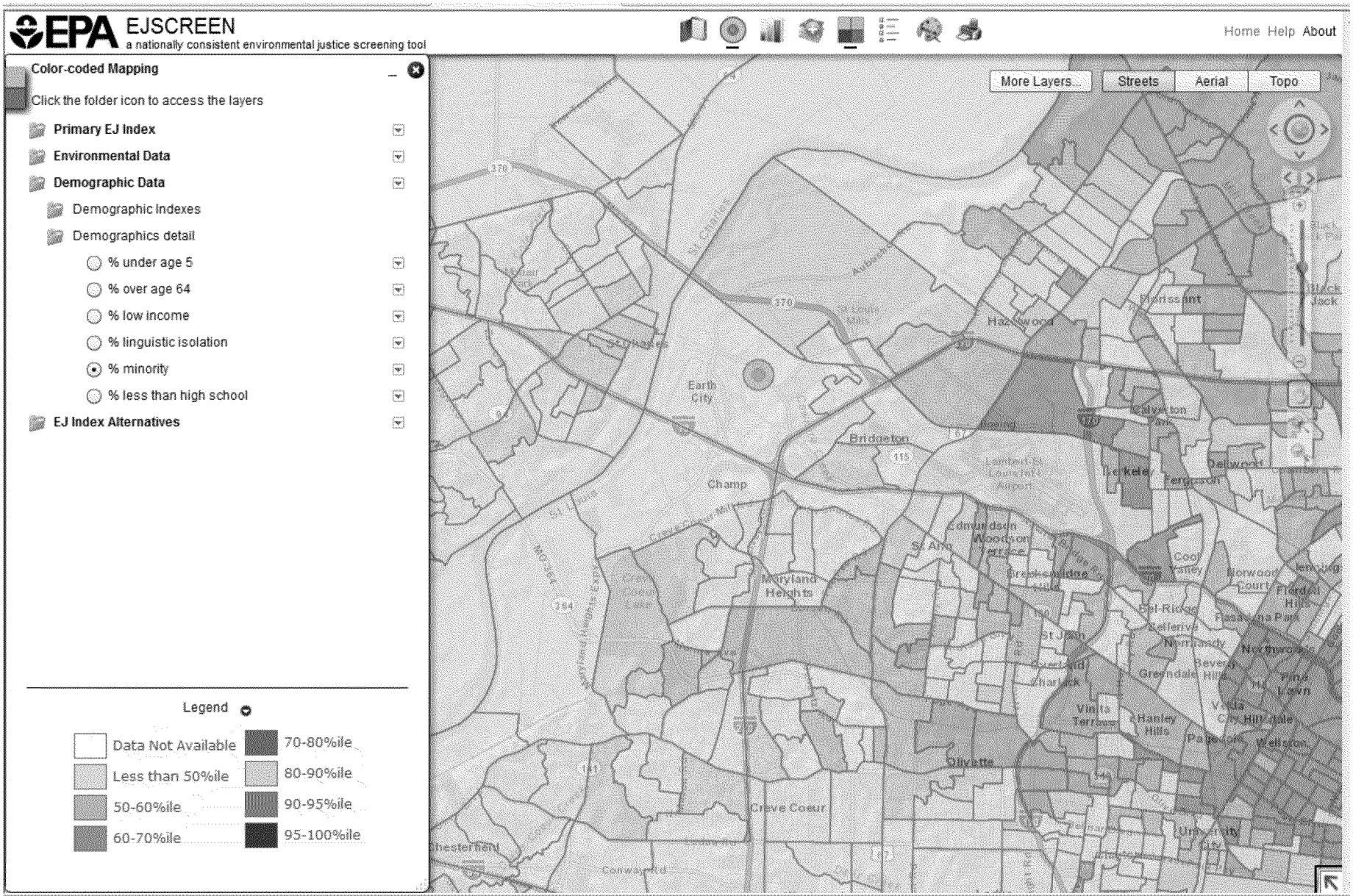

Low-Income Populations

13570 Saint Charles Rock Road Bridgeton, MO 63044

EPA EJSCREEN
a nationally consistent environmental justice screening tool

Home Help About

Color-coded Mapping

Click the folder icon to access the layers

- Primary EJ Index
- Environmental Data
- Demographic Data
  - Demographic Indexes
  - Demographics detail
    - % under age 5
    - % over age 64
    - % low income
    - % linguistic isolation
    - % minority
    - % less than high school
- EJ Index Alternatives

Legend

Data Not Available	70-80%ile
Less than 50%ile	80-90%ile
50-60%ile	90-95%ile
60-70%ile	95-100%ile

More Layers... Streets Aerial Topo