USGS 7.5' Greenacr Quad (1973)

ALVSF

Alumax Irrigation Products

WAD010205060

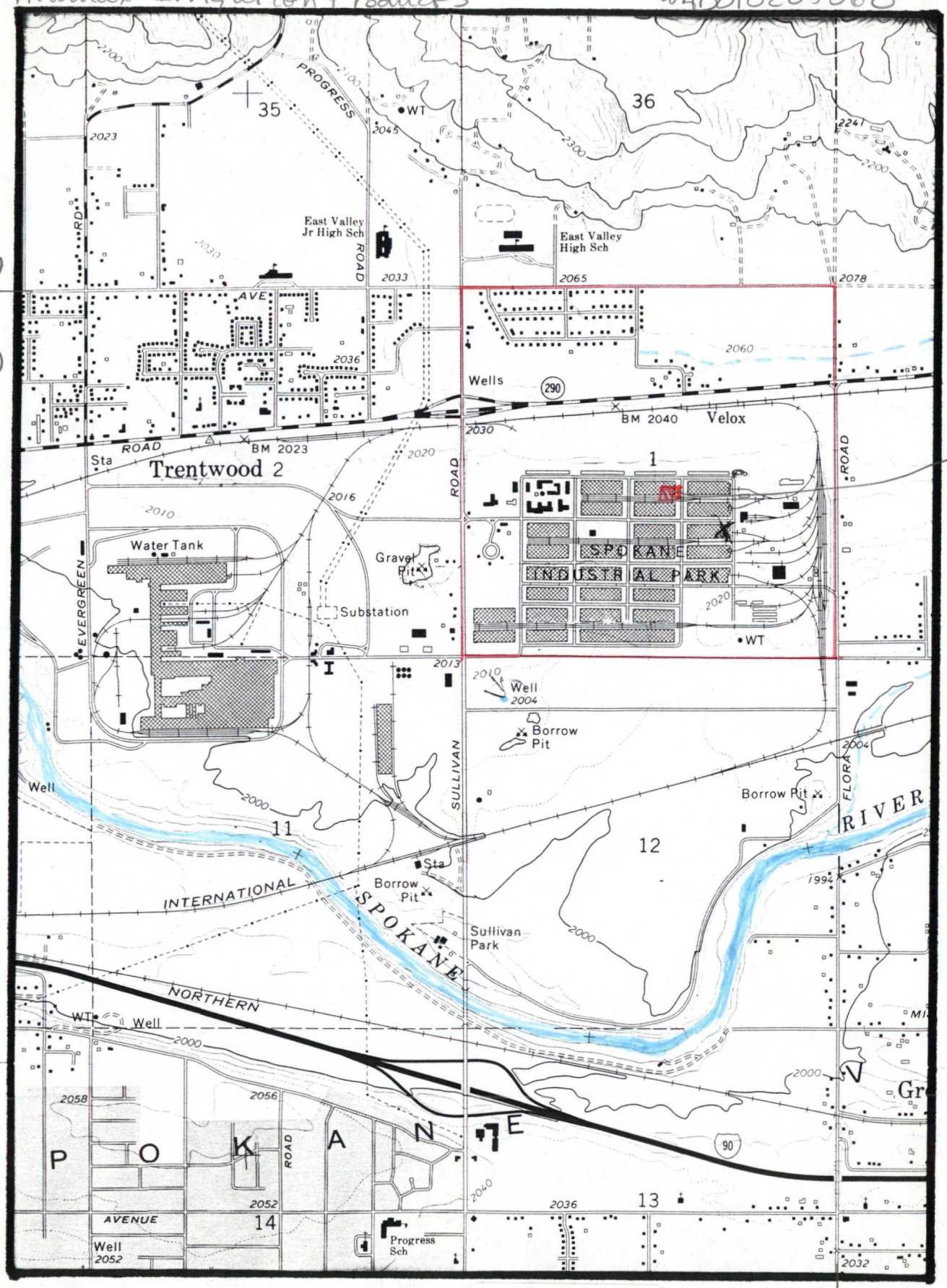

USEPA SF
1589377

SPOKANE
Millwood
Trenwood
Parkwater
Peone Prairie
Pleasant Prairie
Orchard Prairie
Foothills
Mead
Green Bluff
Newman Lake
Hauser Lake
Rathdrum
Rathdrum Mountain
Post Falls
Huetter
Coeur d'Alene
Hayden
Hayden Lake
Otterson Ranch
Moab
East Farms
Otis Orchards
Spokane Bridge
Pleasant View
Greenacres
Veradale
Opportunity
Dishman
Liberty Lake
Saltese Flats
Spokane Intl
Dragstrip
Jimmieson Park
Geiger Heights
Marshall
Mullan Hill
Homeport
Paradise
Mica
Valleyford
Freeman
Mount Hope
Spangle
Rockford
Windmill
Setters
Rockford Bay
Brooks
North Cape
Negro Pt
Driftwood Pt
Red Hog
Twin Peaks
Turner Pea
Harrison
Lambs Peak
Springston
Lacon
Morfeld Butte
Shasta Butte
Kramer Hill
Blossom Mtn
Browne Mountain
Antoine Peak
McKay Hill
Lookout Mtn
Lockhart Hill
Indian Rock Paintings State Park
Spokane House St Pk
Coeur D Alene
Ranch Aerp
Station
Plant
Substa
Refinery
Camp Water
Beacon
Falls
Spokane Bridge
Spokane International
Purcell
Old RR grade
Spokane County
Kootenai County

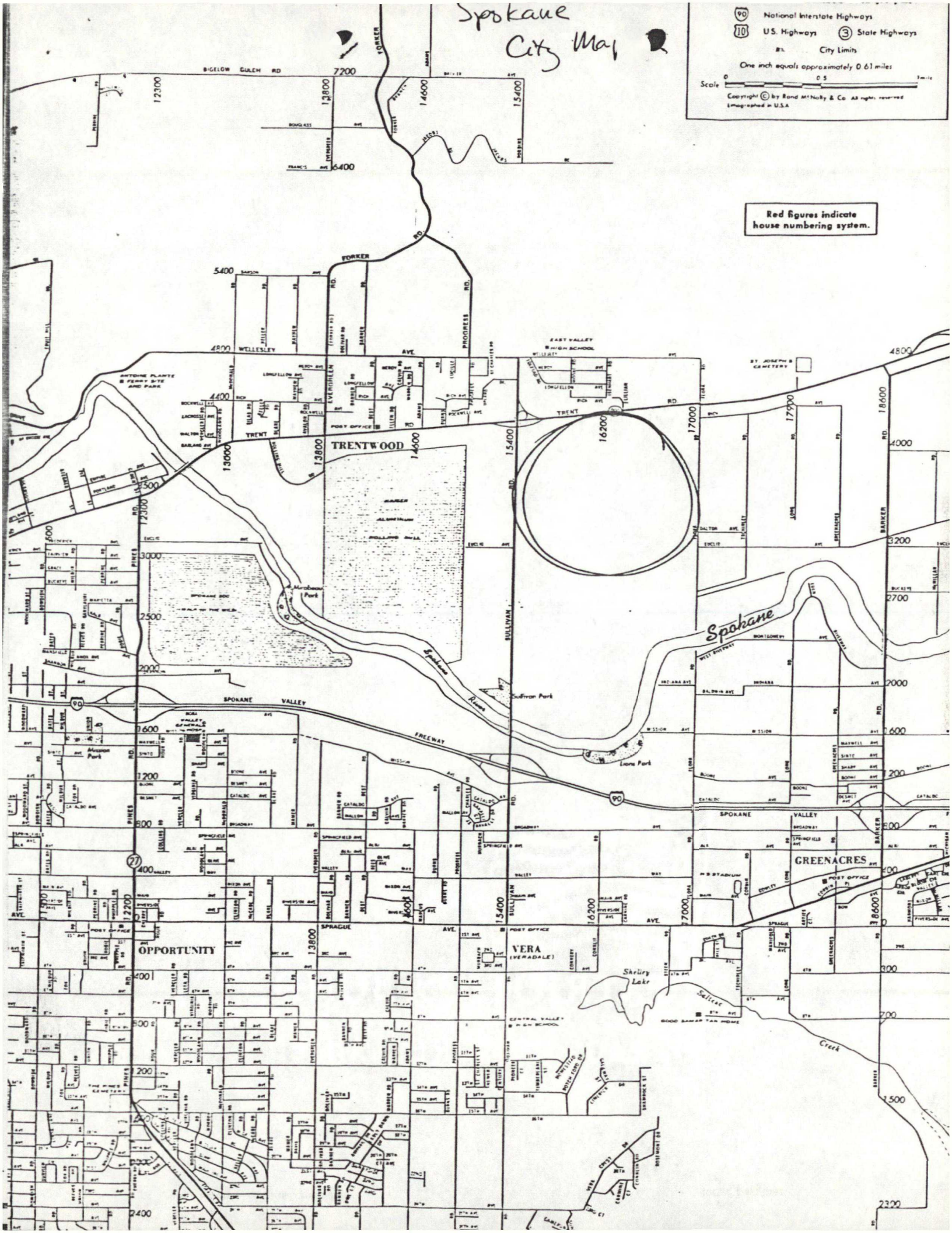
Spokane City Map
National Interstate Highways
U.S. Highways
State Highways
City Limits
One inch equals approximately 0.61 miles
Scale
Copyright © by Rand McNally & Co. All rights reserved
Lithographed in U.S.A.
Red figures indicate house numbering system.
BIGELOW GULCH RD
FORKER RD.
WELLESLEY AVE.
TRENT RD.
TRENTWOOD
EVERGREEN RD.
PROGRESS RD.
SULLIVAN RD.
PINES RD.
BARKER RD.
SPOKANE VALLEY FREEWAY
SPRAGUE AVE.
Spokane
Spokane River
Mirabeau Park
Sullivan Park
Lions Park
Mission Park
GREENACRES
OPPORTUNITY
VERA (VERADALE)
Shelley Lake
Saltese Creek
EAST VALLEY HIGH SCHOOL
CENTRAL VALLEY HIGH SCHOOL
ST. JOSEPH'S CEMETERY
ANTOINE PLANTE FERRY SITE AND PARK
POST OFFICE
GOOD SAMAR TAN HOME

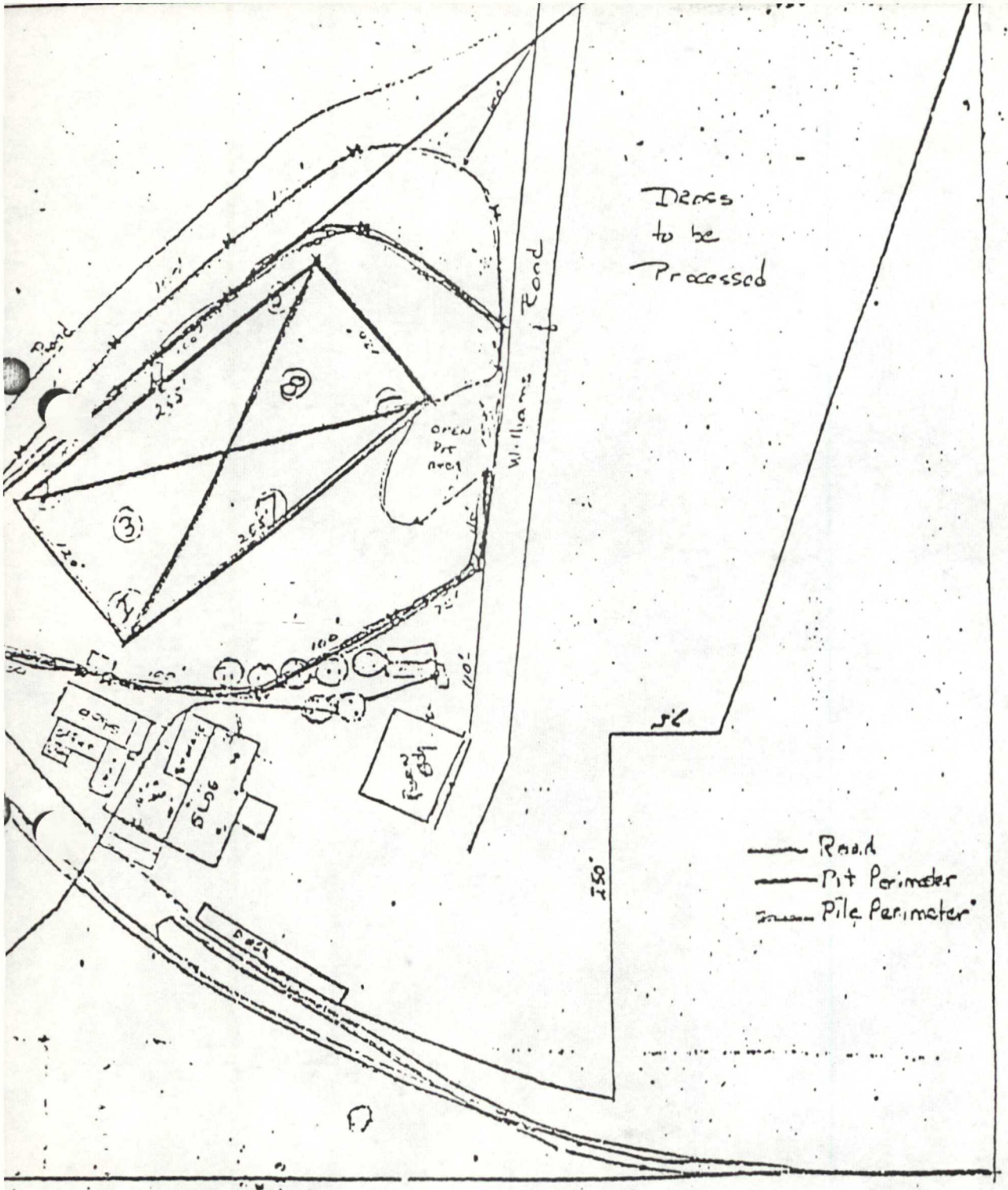
Dross
to be
Processed
Road
Williams
Road
Open
Pit
area
Road
Pit Perimeter
Pile Perimeter
1 : 100'

1
2
3
4
5
6
7
5'
10'
15'
20'
25'
30'

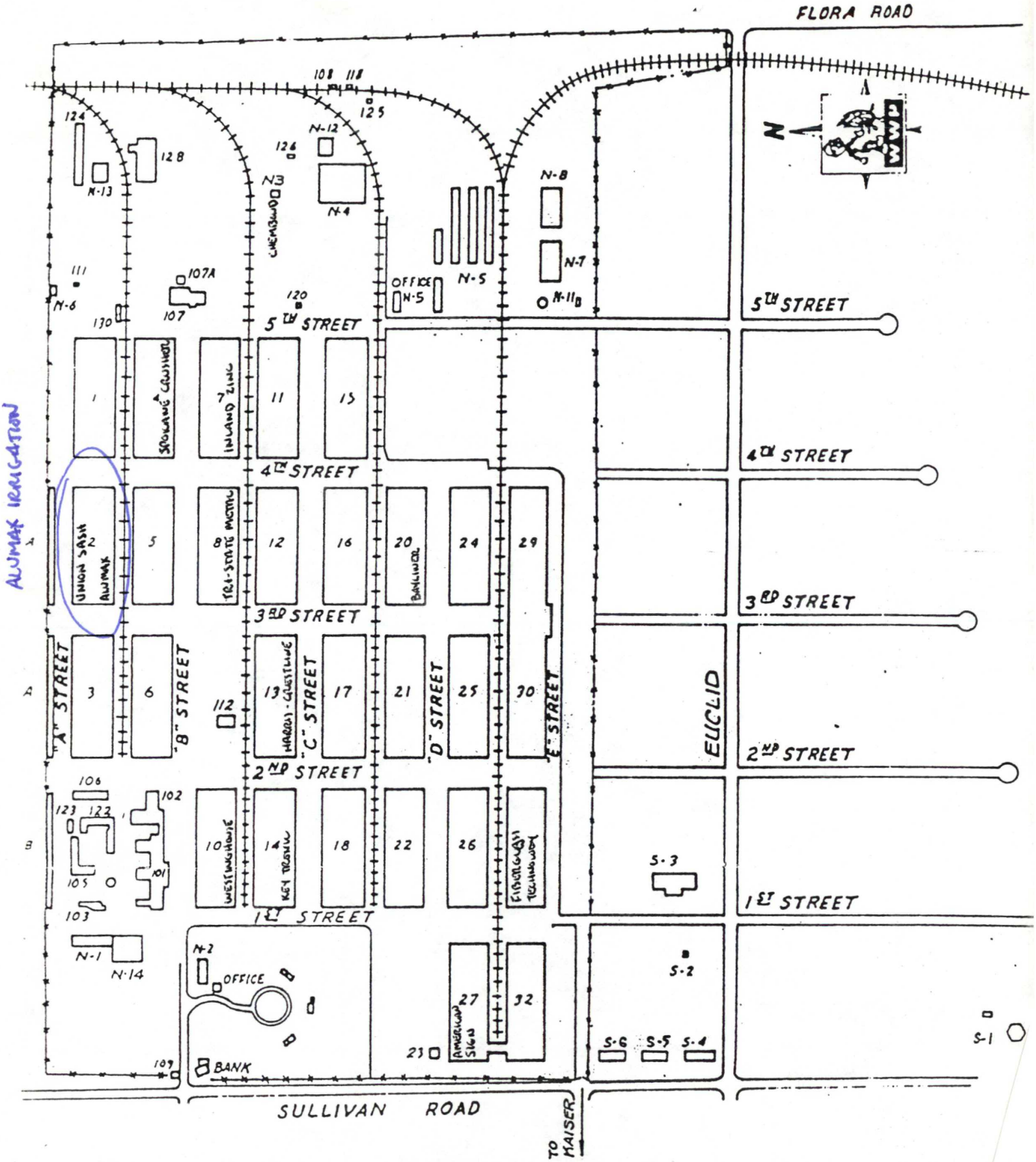

SPOKANE INDUSTRIAL PARK

Spokane, WA

WAD000486576