S2
S1
N
SENECA RD.
LAWN CREST RD.
GREEN HILL TER.
GLEN VIEW TER.
BEVERLY RD.
WESTERLEIGH RD.
RAMSDELL ST.
FAIRFIELD ST.
FOUNTAIN ST.
LAWN CREST RD.
FIELD ST.
BENTON ST.
ANTHONY ST.
PLANT
DAVIS
LONG HILL TER.
FOUNTAIN TERRACE
COOPER PLACE
LOWIN AVE.
DORIS ANNE LN.
MAPLEWOOD RD.
TER.
HEMLOCK
ENGLEWOOD DRIVE
BROOKLAWN
WESTBROOK LANE
ROBIN LANE
CURTIS DR.
LAKEVIEW
MARLIN DR.
BIRCH DR.
RAY ROAD
JUDWIN AVE.
CURTIS DRIVE
CONRAD DRIVE
KOHARY DRIVE
ROAD
WHALLEY
WRIGHT ST.
FREGLEN ST.
DERICK ST.
EARL
PHOSPEC

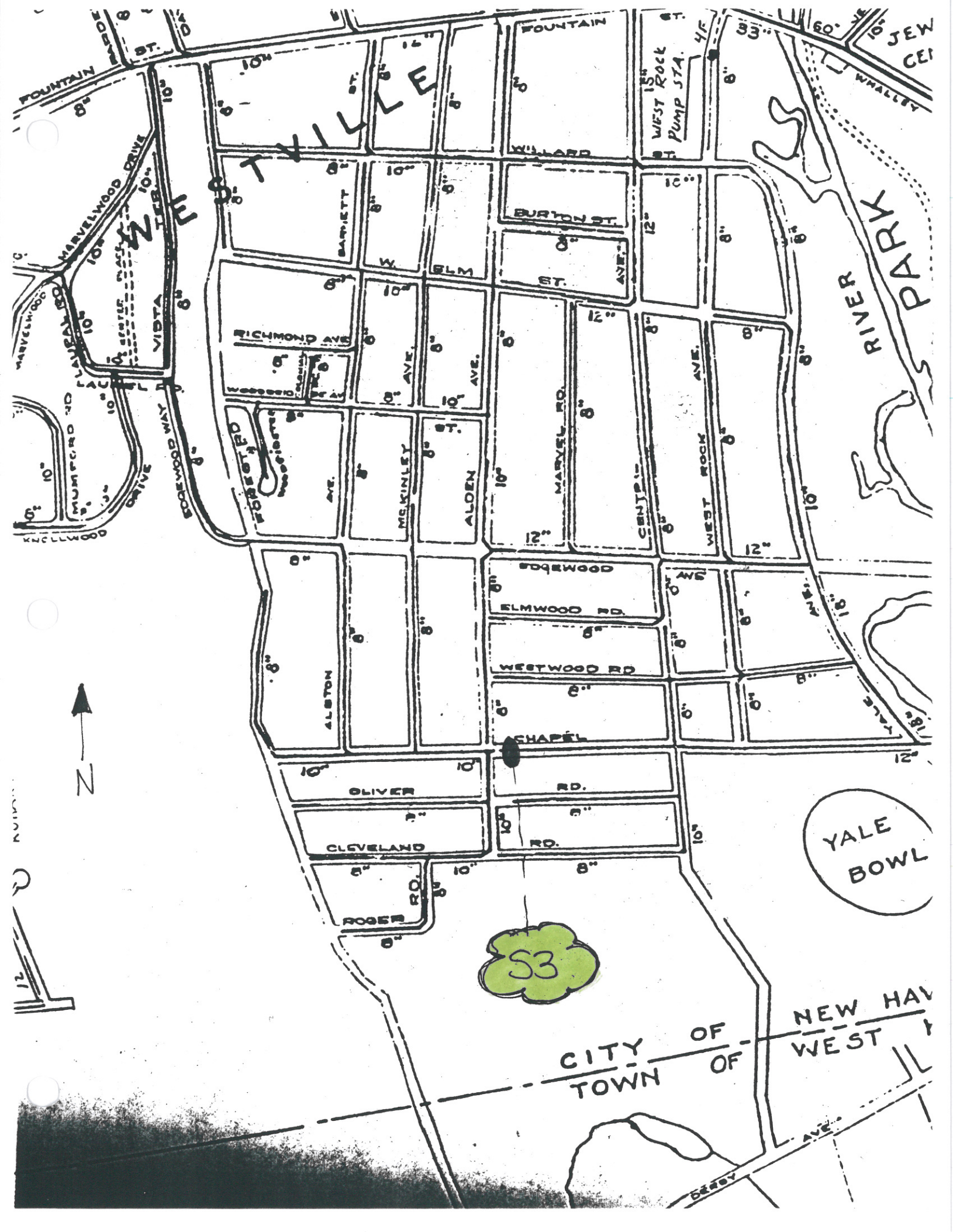
WESTVILLE
FOUNTAIN ST.
WILLARD ST.
BURTON ST.
W. ELM ST.
RICHMOND AVE.
WOODSIDE AVE.
FOREST RD.
McKINLEY AVE.
ALDEN AVE.
MARVEL RD.
CENTRAL AVE.
WEST ROCK AVE.
EDGEWOOD AVE.
ELMWOOD RD.
WESTWOOD RD.
CHAPEL
OLIVER RD.
CLEVELAND RD.
ROGER RD.
ALSTON
MARVELWOOD DRIVE
VISTA TER.
LAUREL RD.
MUMFORD RD.
KNOLLWOOD DRIVE
EDGEWOOD WAY
WEST ROCK PUMP STA.
RIVER PARK
YALE BOWL
YALE AVE.
WHALLEY
DERBY AVE.
CITY OF NEW HAV
TOWN OF WEST
N
S3

ADS Environmental Services, Inc.

3600 Site Report

Town	Manhole #	AN
Map 44		S-1
RC Zone	Bat Serial #	Monitor #
G-20		
Velocity	Lif Diameter	Diameter
		12"

Project/Phase: New Haven, CT CSO Date: 8/28/97 Name: MDN

Address/Location: 130 Lowin Ave

Phone Co. Address:

Access: Drive

Phone Number:

12" Ring + Crank w/ ultra, vel and pressure

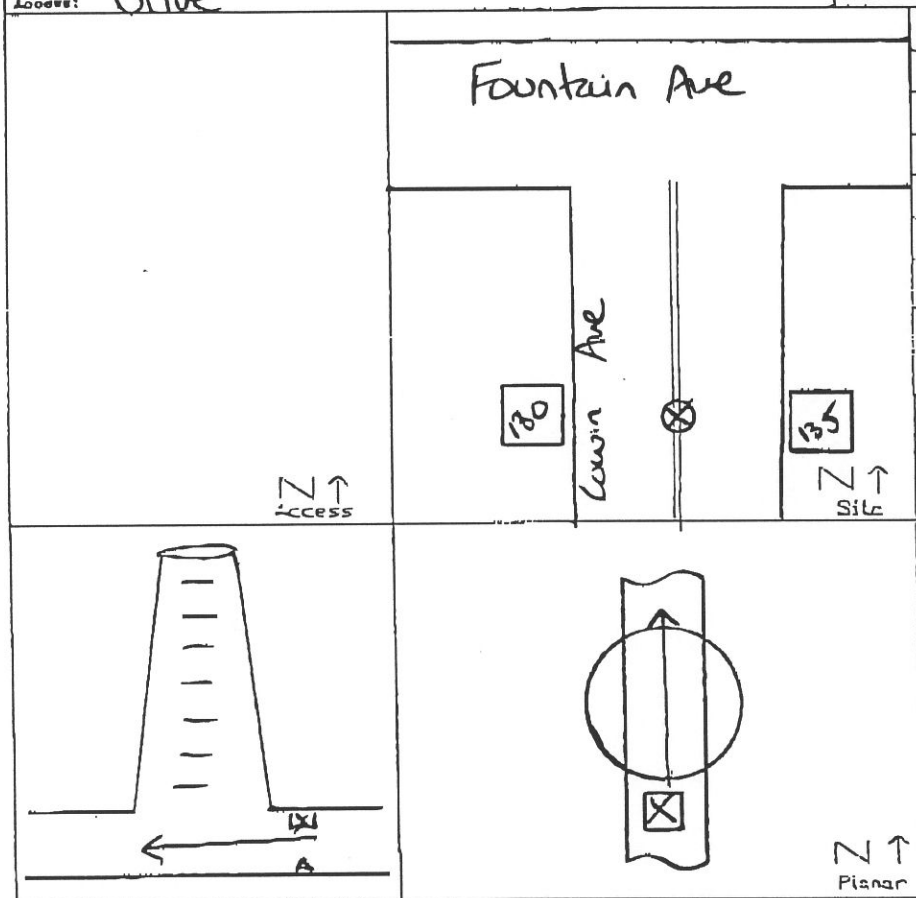

SAFETY

Manhole Depth: 19FT

Traffic: Moderate

Gas @ Investigation: Neg

Manhole Condition: Good

Frame: Regular/Irregular

Q.C. Inspector:

Date:

Comments:

COMM2

Pipe Type: Clay

BACKUP	Y	N	?	Distance
Trunk Reg				
Lift Sta				
STP				
Other Input				
Ind U/S				
L/S U/S				

General Condition, overflows, bypasses, weirs, special information, monitor characteristics, surcharge

* Please make a precise drawing if odd-shaped pipe or special installation.

Hydraulics: Good Smooth Flow; Pipe close to surcharge @ investigation.

Approval:

Access Poles:

Distance from M/H:

Road Cut Length:

Trench Length:

R.O.W. #:

Surcharge: 40 SC Height: HEIGHT 4FT

Inv.: DOP: 10.0 +/- .25 Time: 1345 Vel: 1.2 fps Silt: .5

- Good 1500 Site

Upstream Manhole: Poor hydraulics

Downstream Manhole: Did not Investigate

Mini System Character: Residential/Commercial/Industrial/Vacant

ADS Environmental Services, Inc.

3600 Site Report

Town: Map 44	Manhole #	AN #: 52
RC Zone: G-20	Bat Serial #	Monitor #
Velocity:	Lift Diameter	Diameter: 15"
Phone Number:		

Project/Phase: New Haven, CT CSO Date: 8/28/97 Name: AN

Address/Location: Anthony ST between Whalley Ave and Pearl ST.

Phone Co. Address:

Access: Drive.

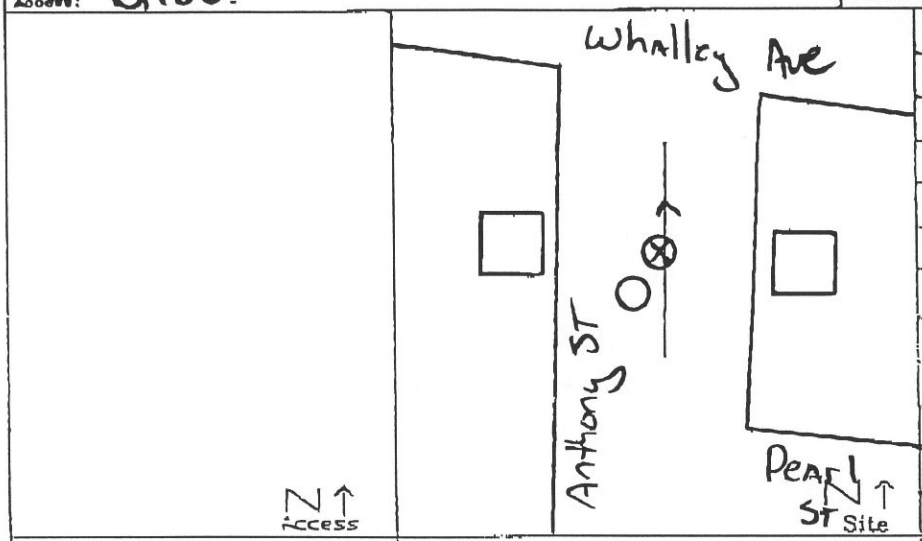

15" Pipe w/ crack; ultra, vel and pressure installed u/s.

SAFETY

Manhole Depth: 8FT

Traffic: Light - Moderate

Gas & Investigation: Neg

Manhole Condition: Good

Frame: Regular/Irregular

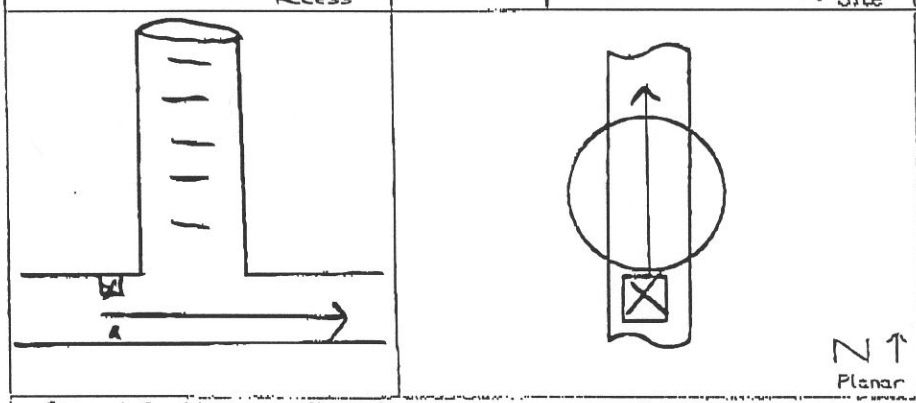

Q.C. Inspector:

Date:

Comments:

COMM2

Pipe Type: Clay

BACKUP	Y	N	?	Distance
Trunk Reg				
Lift Sta				
STP				
Other Install				
Ind U/S				
C/S U/S				

General Condition, overflows, bypasses, weirs, special information, monitor characteristics, surcharge

- Please make a special drawing if odd-shaped pipe or special installation.

Hydraulics: Fast Shallow Flow

Approval:

Access Pole #:

Distance from M/H:

Road Cut Length:

Trench Length:

R.O.W. #:

Surcharge: yes SC Height: HEIGHT 2FT

Inv.: DOF: 1.5 +/- .25 Time: 1407 Vel: 3.0 fps Silt: 0

Upstream Manhole: Did not Investigate

Downstream Manhole: Did not Investigate

Mini System Character: Residential/Commercial/Industrial/Vacant

ADS Environmental Services, Inc.

3600 Site Report

Town: Map54	Manhole #:	AN 25: S3
RC Zone: G-21	Bat Serial #:	Monitor #:
Velocity:	Lif Diameter:	Diameter: 12.0"

Project/Phase: New Haven, CT CSO Date: 8/28/97 Name: MW

Address/Location: 2010 Chapel ST ; East of Alden Ave

Phone Co. Address:

Access: Drive

Phone Number:

Ring w/ Crank w/ ultra velocity and pressure.

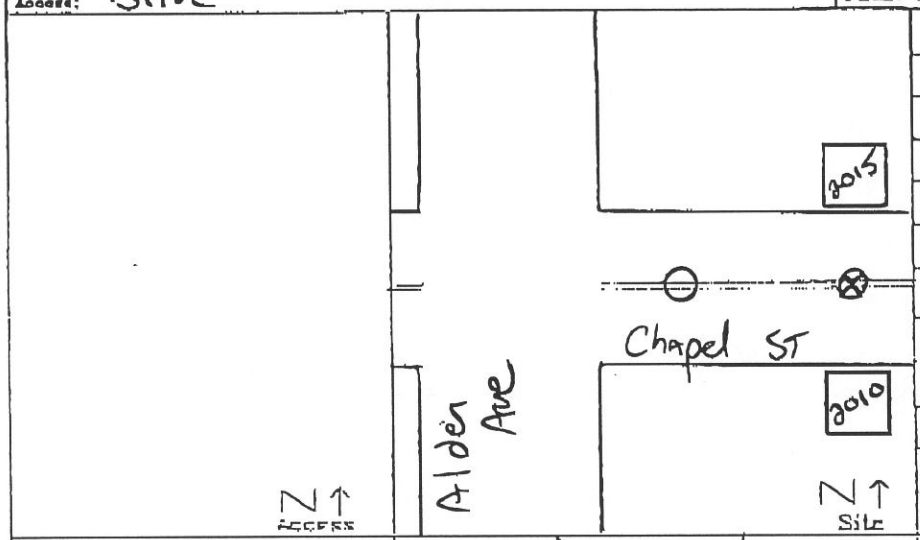

SAFETY

Manhole Depth: 18 FT

Traffic: Moderate - Heavy

Gas & Investigation: Good

Manhole Condition: Good

Frame: Regular/Irregular

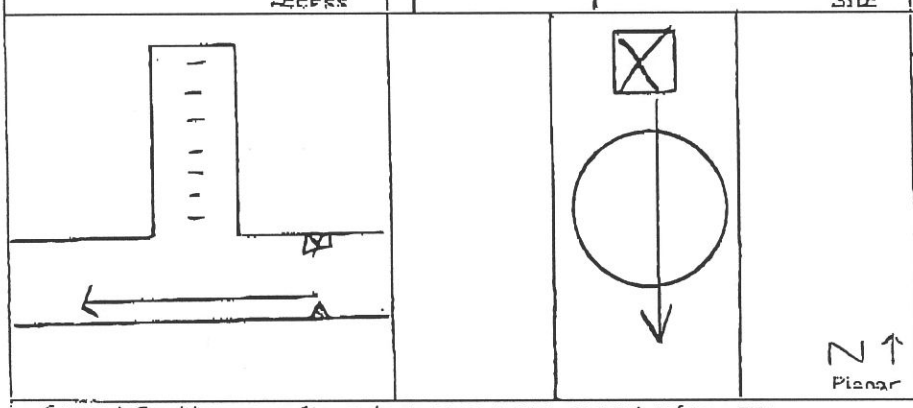

Q.C. Inspector:

Date:

Comments:

COMMS

Pipe Type: Clay

BACKUP	Y	N	?	Distance
Trunk Res				
Lift Sta.				
STP				
Other Input				
Ind U/S				
C/S U/S				

General Condition, overflows, bypasses, weirs, special information, monitor characteristics, surcharge
- Please make a precise drawing if odd-shaped pipe or special installation.

Hydraulics: Good Smooth Flow

Approval:

Access Point:

Distance from M/H:

Road Cut Length:

Trench Length:

R.O.W. #:

Surcharge: UPS SC Height: HEIGHT 3FT

Inv.: DOP: 3.0 +/- .25 Time: 1330 Vol: 1.5 cps Silt: 0

Upstream Manhole Poor Hydraulics

Downstream Manhole Did not Investigate

Mini System Character: Residential/Commercial/Industrial/Vacant

- Topside Inspection done on 8/28.
- 1500 monitorable site