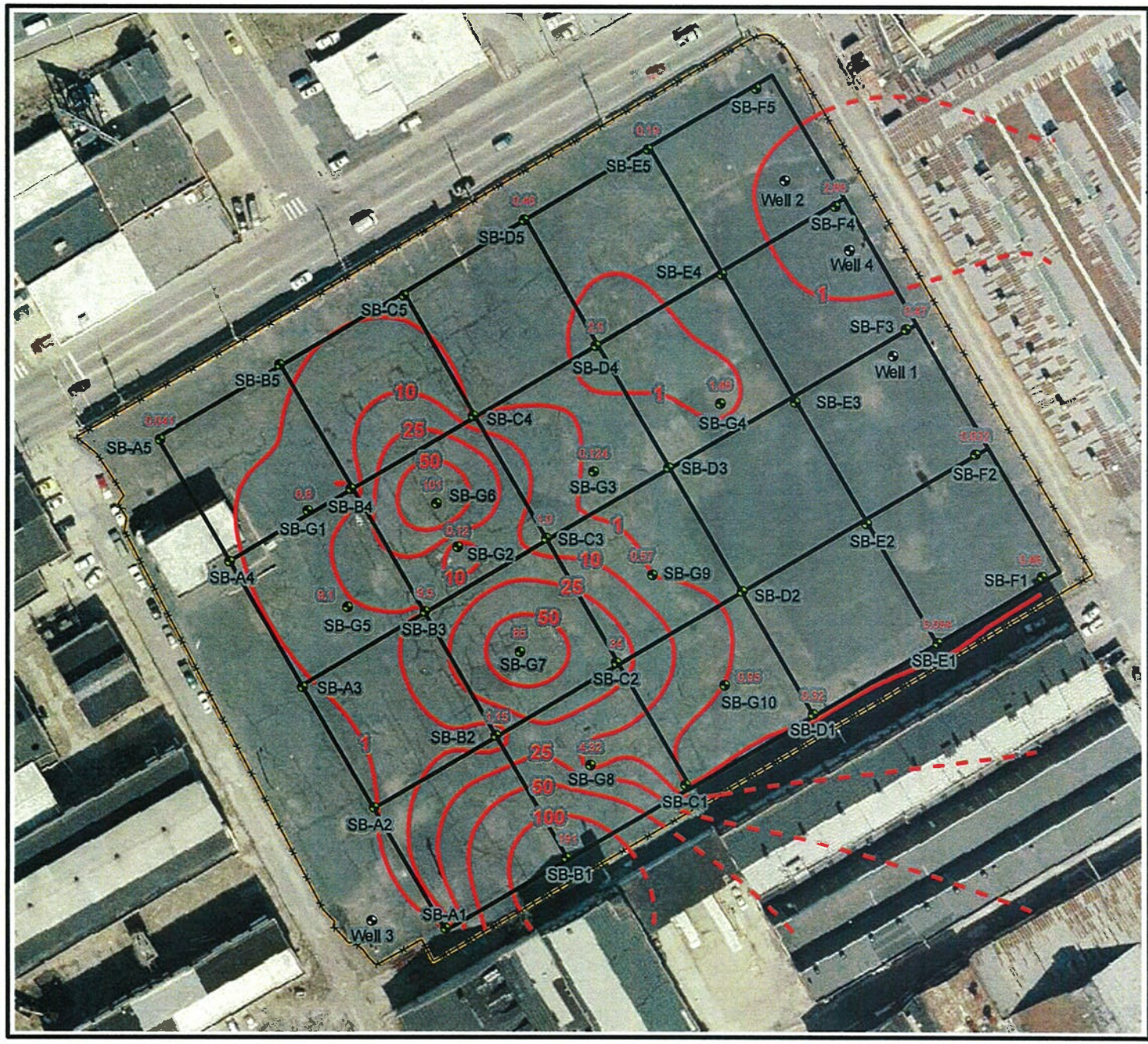

Figure 5
Aroclor Concentrations
Sample Depth 0-2'

Legend

- Existing Monitoring Well
- Soil Boring
- Proposed Grid
- Fence
- Site Boundary
- Aroclor Contour (ppm)
- Inferred Aroclor Contour (ppm)

Notes:
ppm = parts per million
If no value was posted the contractor detection limit of 0.033 was used for contouring.

X:\EPA010\Metal_Bank\Maps\Draft_TM_Subsurface_Soil_Samp\Aroclor_0-2.mxd 04/15/08 PD

HGL HydroGeologic, Inc

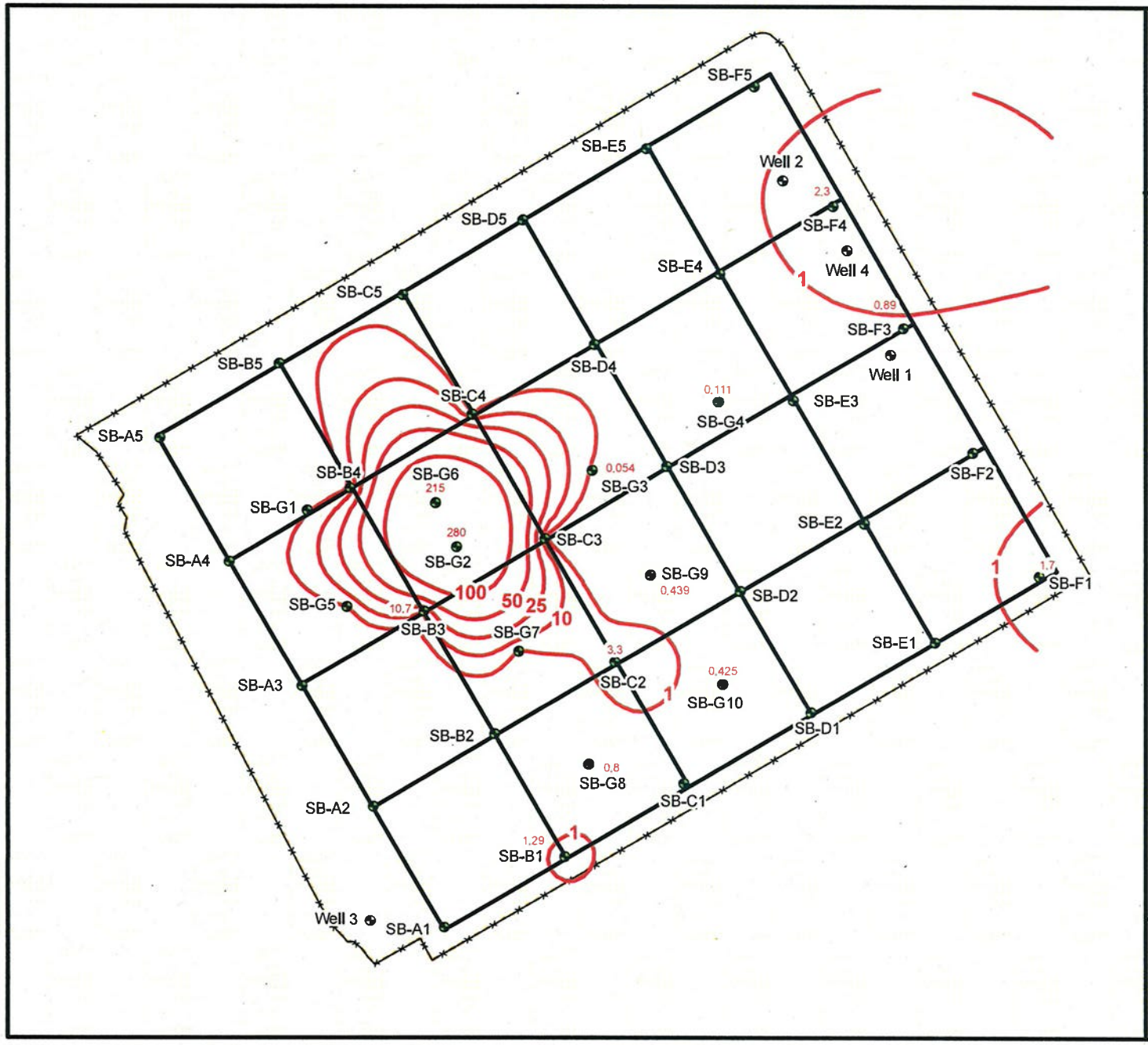

Figure 6
Aroclor Concentrations
Sample Depth 2-6'

Legend

- Existing Monitoring Well
- Soil Boring
- Proposed Grid
- Fence
- Site Boundary
- Aroclor Contour (ppm)

Notes:
ppm = parts per million
If no value was posted the contractor detection limit of 0.033 was used for contouring.

N

0 50 100
SCALE IN FEET

X:\EPA010\Metal_Bank\Maps\
Draft_TM_Subsurface_Soil_Samp\Aroclor_2-6.mxd
04/15/08 PD

HGL HydroGeologic, Inc

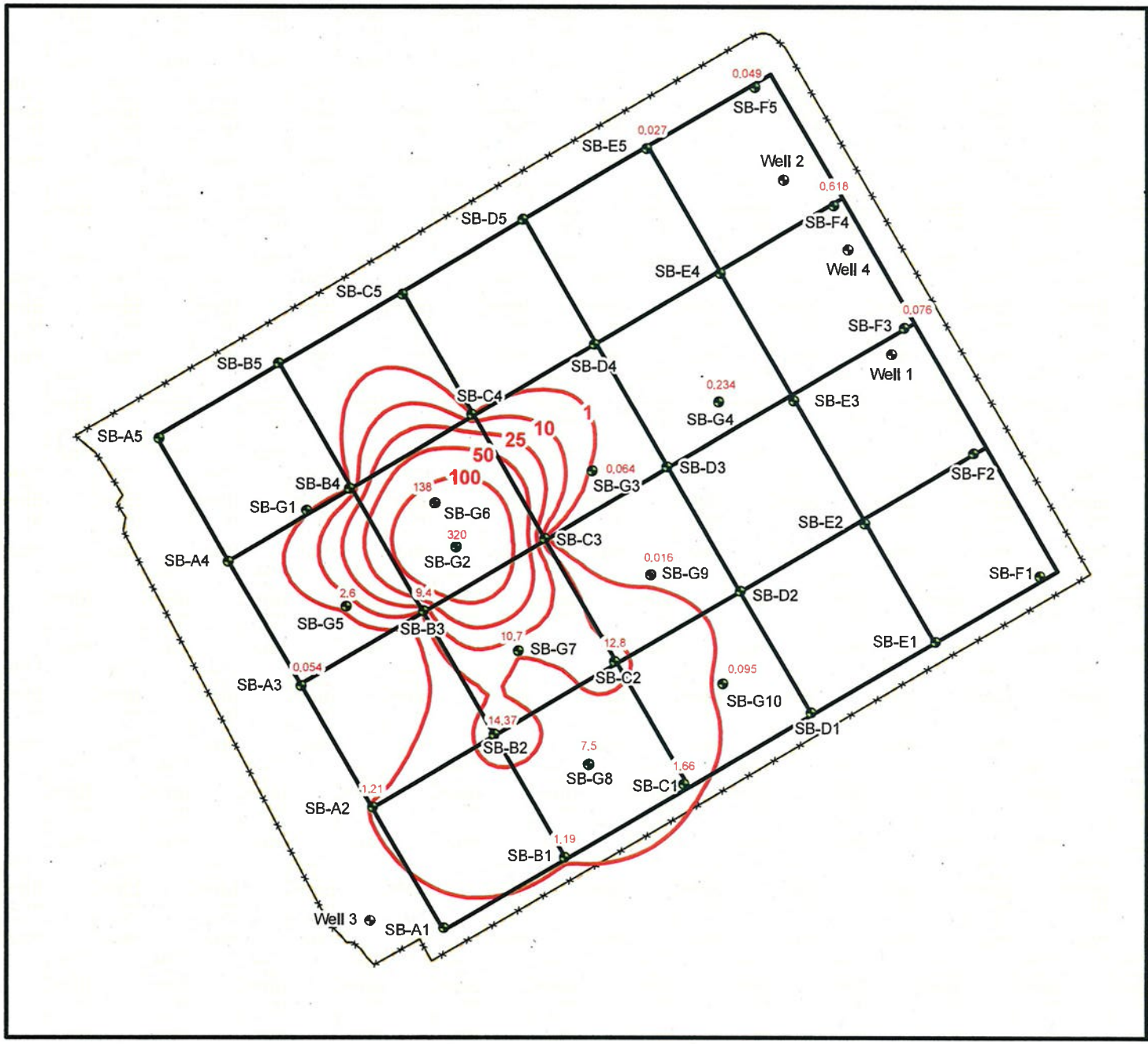

Figure 7
Aroclor Concentrations
Sample Depth 6-10'

Legend

- Existing Monitoring Well
- Soil Boring
- Proposed Grid
- Fence
- Site Boundary
- Aroclor Contour (ppm)

Notes:
ppm = parts per million
If no value was posted the contractor detection limit of 0.033 was used for contouring.

N

0 50 100
SCALE IN FEET

X:\EPA010\Metal_Bank\Maps\
Draft_TM_Subsurface_Soil_Samp\Aroclor_6-10.mxd
04/15/08 PD

HGL

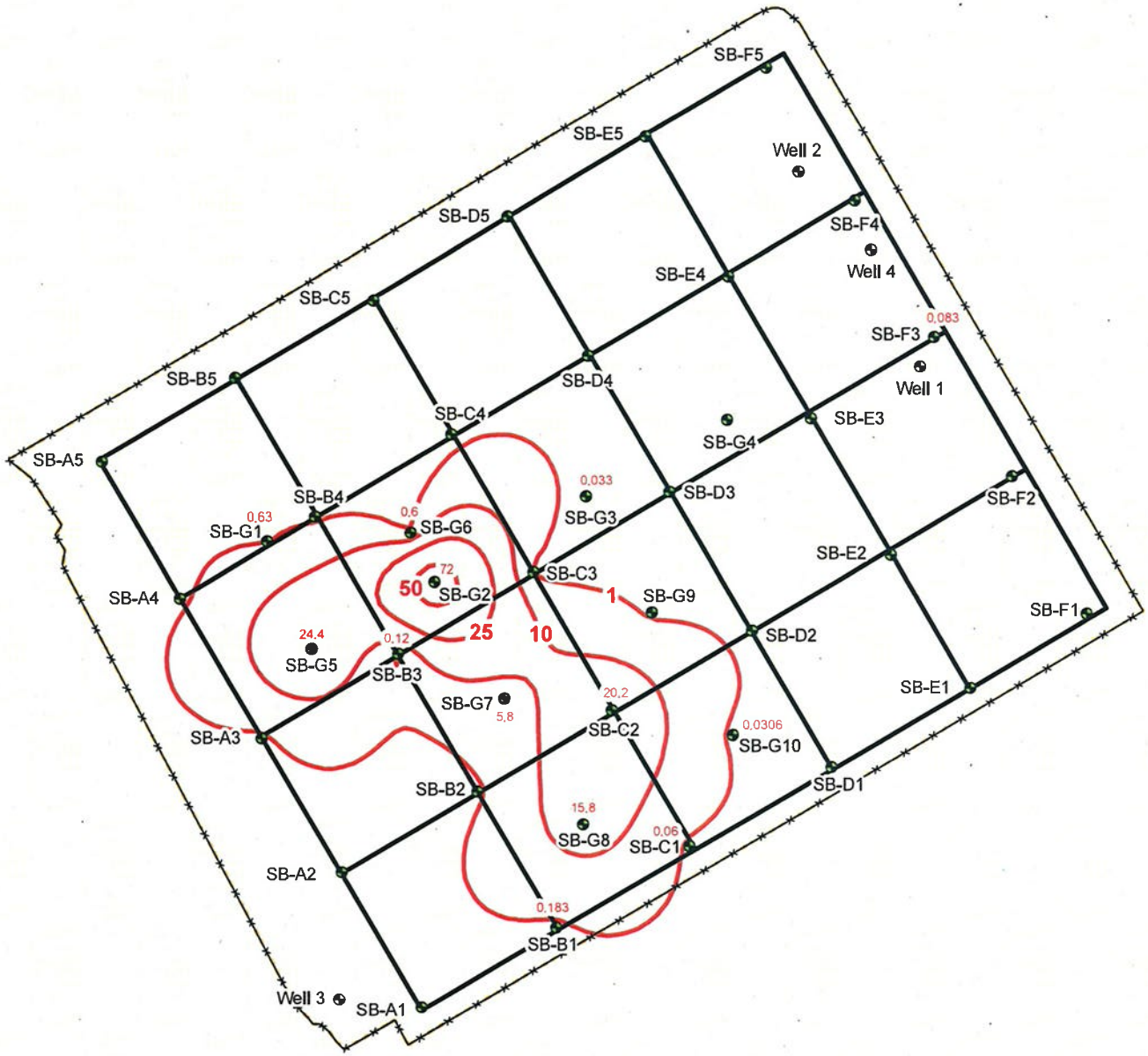

Figure 8
Aroclor Concentrations
Sample Depth 12-14'

Legend

- Existing Monitoring Well
- Soil Boring
- Proposed Grid
- Fence
- Site Boundary
- Aroclor Contour (ppm)

Notes:
ppm = parts per million
If no value was posted the contractor detection limit of 0.033 was used for contouring.

N

0 50 100
SCALE IN FEET

X:\EPA010\Metal_Bank\Maps\Draft_TM_Subsurface_Soil_Samp\Aroclor_12-14.mxd
04/15/08 PD

HGL HydroGeologic, Inc.