Phase Separated Hydrocarbon
Bail Down Test
Monitoring Well G-2 SB/MW03

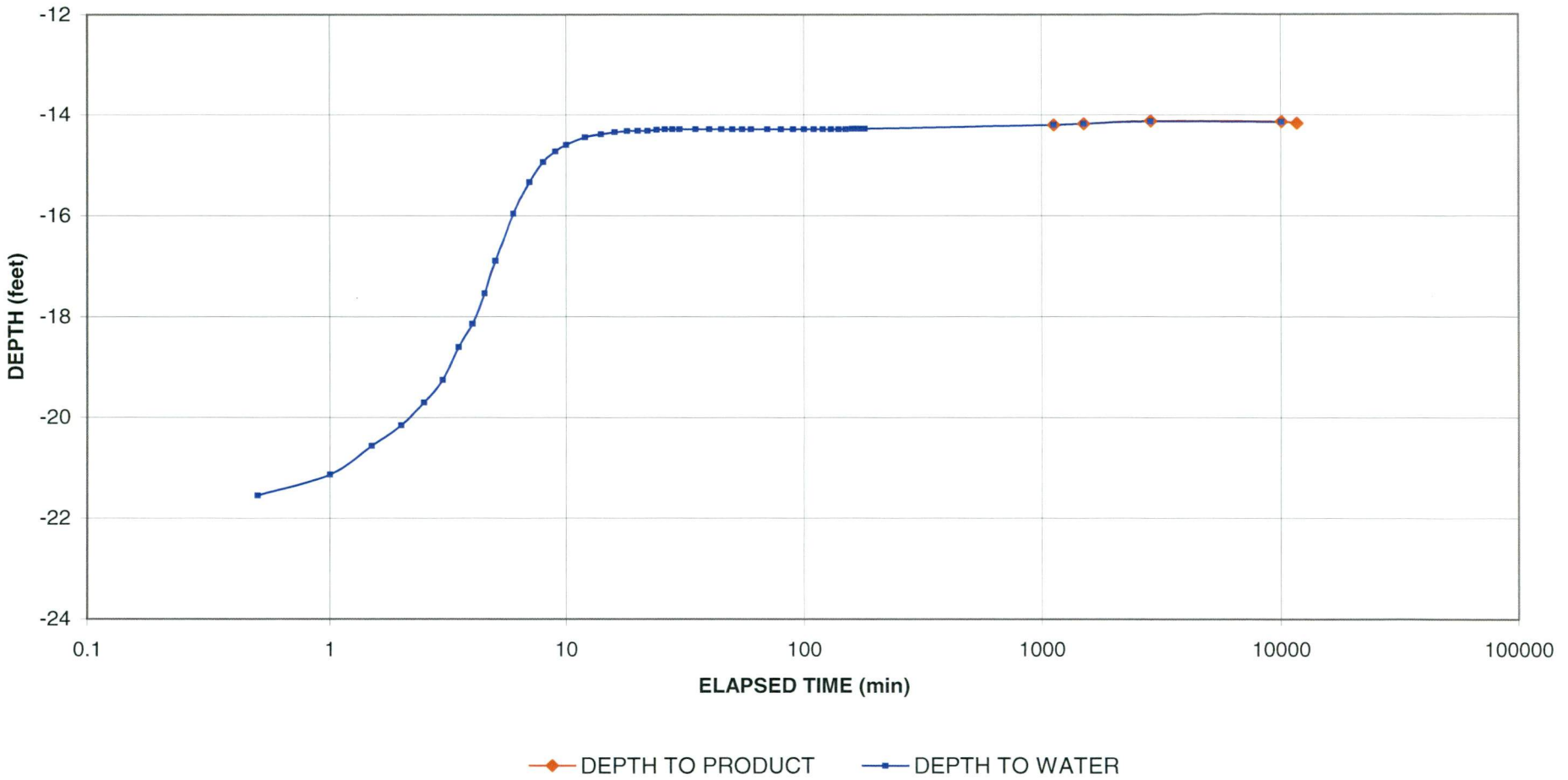

URS

PSH BAIL DOWN TEST RESULTS
MONITORING WELL G2-SB/MW03
SEFC - WASHINGTON, DC

DRN. BY: TJK	DATE: 2/7/02	PROJECT NO. 89-F2001045	FIG. NO. 4-23
CHK'D. BY: MRG	REVISIONS: 0		

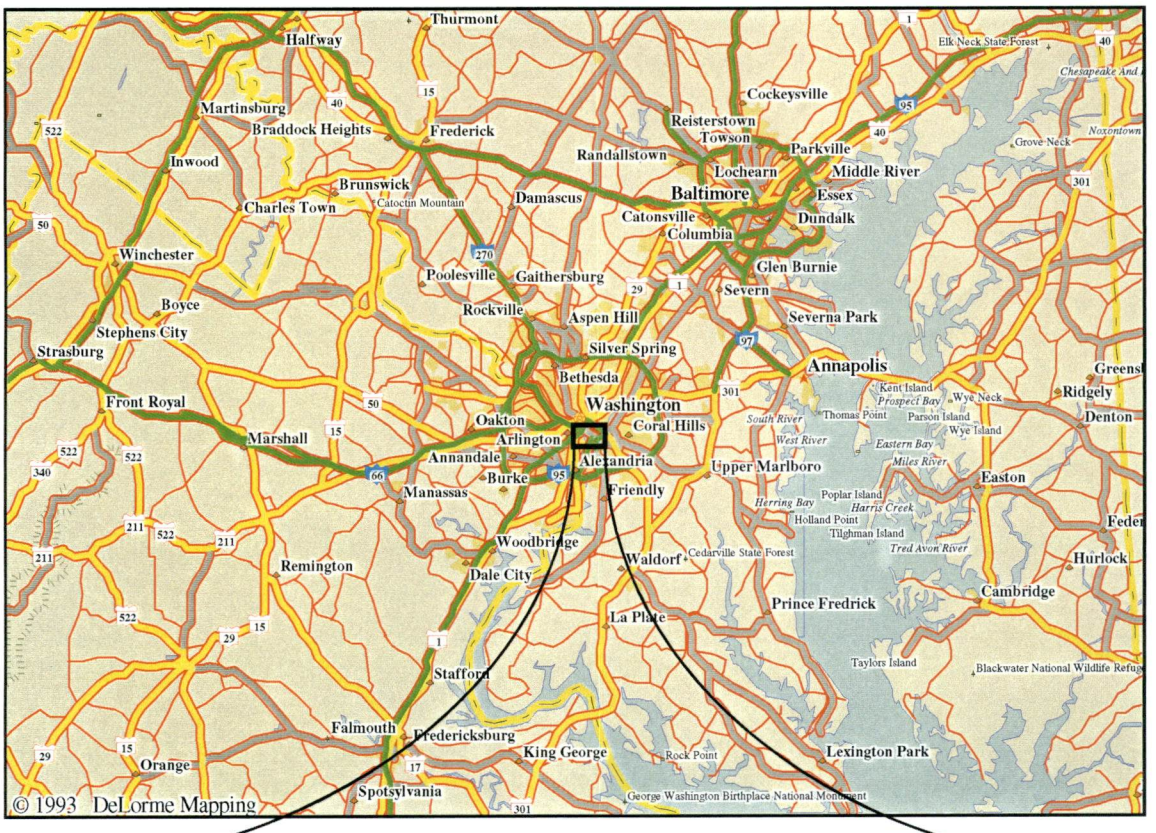

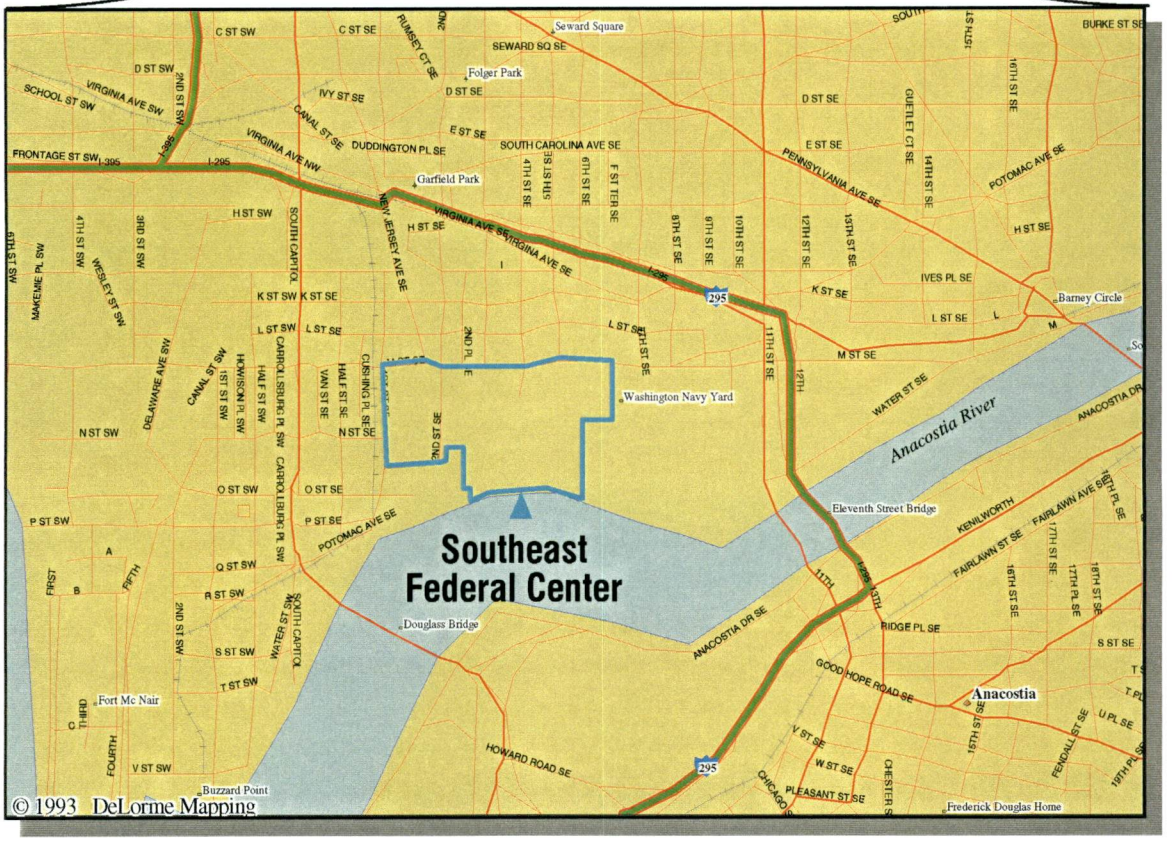

CLIENT	U.S. General Services Administration	TITLE	VICINITY MAP
PROJ	DOT Site RFI		
REVISION NO		DES BY	
SCALE	NOT TO SCALE	DR BY	CDG 08-29-02
FILE	\R9401\RCRA Facility Investigation\DOT	CHK BY	CDG 08-29-02

URS

PROJ NO 15291931

FIGURE 1-1

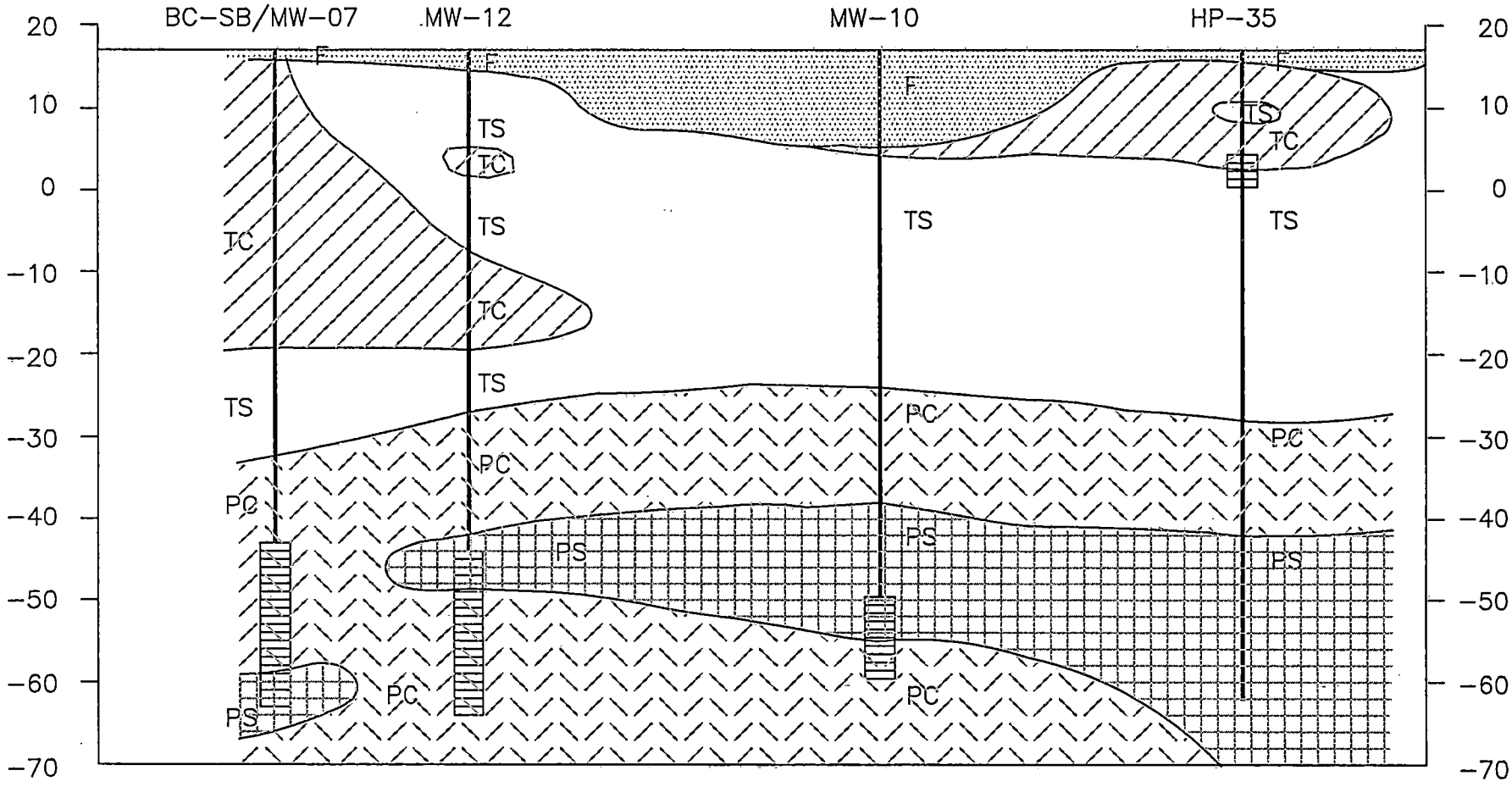

- F — FILL – GENERALLY COMPOSED OF SANDS, SILTS AND CLAY OBTAINED FROM NEARBY NATURAL MATERIALS. INCLUDES CONSTRUCTION AND DEMOLITION DEBRIS.
- TC — TERRACE CLAY – SOFT TO VERY STIFF, RED-BROWN OR GRAY-BROWN CLAYS AND SILTS.
- TS — TERRACE SANDS – LOOSE TO VERY DENSE FINE TO COARSE SANDS, RED-BROWN OR GRAY-BROWN WITH NO SILT TO SILTY, WITH FINE TO COARSE GRAVEL AT THE BOTTOM OF THE FORMATION.
- PC — POTOMAC CLAY – VERY STIFF TO HARD, RED-BROWN OR GRAY-BROWN CLAYS AND SILTS WITH OCCASIONAL POCKETS OF SAND.
- PS — POTOMAC SANDS – DENSE TO VERY DENSE, GRAY, GREENISH-GRAY, BROWNISH-GRAY OR BROWN FINE TO MEDIUM SAND, A FEW ZONES OF FINE TO COARSE SAND, NO SILT TO SILTY.
- HP — HYDRO PUNCH
- MW — MONITOR WELL
- SCREENED INTERNAL (MW)

CROSS SECTION B–B'

CLIENT GENERAL SERVICES ADMINISTRATION				TITLE GEOLOGIC CROSS SECTION B–B'
PROJ PROPOSED DOT HEADQUATERS, S.E. FEDERAL CENTER				
REVISION NO	DES BY			URS
SCALE 1"=100'(H) , 1"=20'(V)	DR BY	OS	8/21/02	PROJ NO 15291931
FILE	CHK BY	MS	8/21/02	FIGURE 2-3