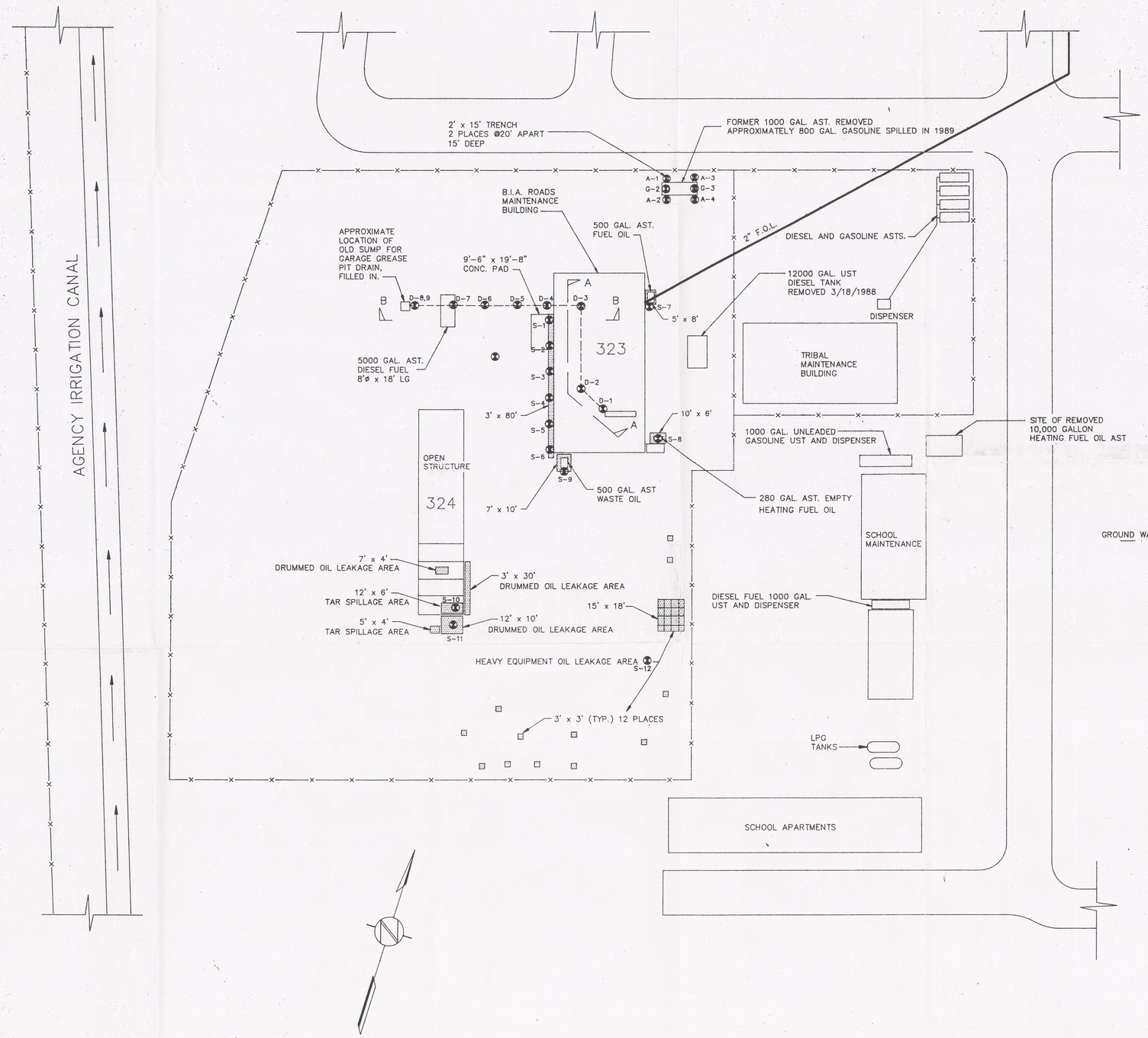

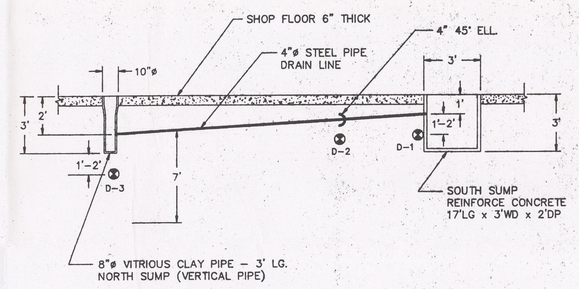

SECTION A – A

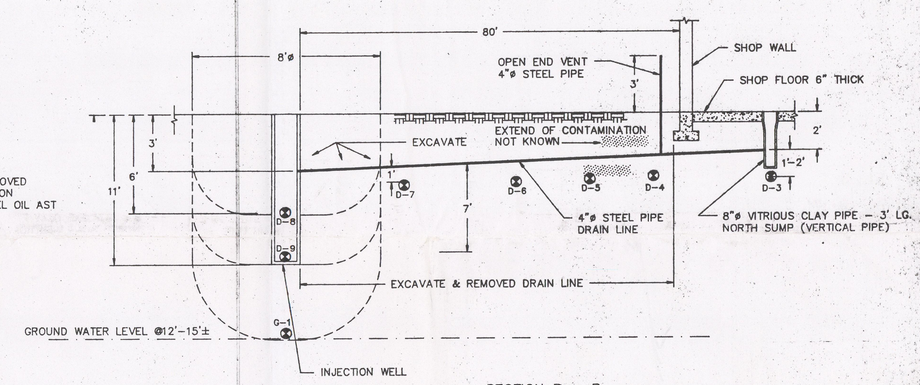

SECTION B – B

LEGEND

——x——x——	FENCE LINE
2" F.O.L.	UNDERGROUND FUEL OIL LINE
	STAINED & CONTAMINATED SOIL AREA
⊗	SAMPLE POINTS

NOTES:

1) CORE DRILL THROUGH CONCRETE FLOOR. TAKE SOIL SAMPLES, D-1 AND D-3, 1' BELOW DRAIN LINE. (SAMPLES D-2 IF PRESSURE TEST ON DRAIN LINE FAILS)

2) EXCAVATE & REMOVE DRAIN LINE OUTSIDE OF BUILDING 323. TAKE SOIL SAMPLES, D-4, D-5, D-6 AND D-7 1'-2' BELOW DRAIN LINE @20' INTERVAL.

3) EXCAVATE AROUND INJECTION WELL & TAKE SAMPLES AS FOLLOWS:

   A) 8'ø x 6' DEEP, SOIL SAMPLES D-8

   B) 8'ø x 10'TO 11' DEEP, SOIL SAMPLES D-9

   C) 8'ø x 11' TO 15' DEEP (GROUNDWATER TABLE), GROUNDWATER SAMPLE G-1

4) SOIL SAMPLES S-1 THUR S-12 (SAMPLE DEPTH VARY)

5) SOIL SAMPLES A-1 THRU A-4, 9' BELOW GROUND SURFACE

6) GROUNDWATER SAMPLES G-2 & G-3 TAKE AT SURFACE OF GROUNDWATER TABLE

7) REFER TO WORK PLAN FOR SAMPLE COLLECTION & SAMPLE ANALYSIS PROCEDURES

40' 30' 20' 10' 0 30'

SCALE: 1" = 30'-0"

DEPARTMENT OF THE INTERIOR
BUREAU OF INDIAN AFFAIRS
PHOENIX AREA OFFICE

TITLE
ROADS, YARDS, & BLDG. #323 & BLDG. #324
DRAIN LINE, INJECTION WELL & SOIL CLEAN UP

DESIGNED BY	DRAWN BY	CHECKED BY	PROJECT NUMBER
B. PATEL	B. PATEL	J. KRAUSE	

APPROVED BY

ENGINEERING CHIEF	AREA FACILITY MGMT. OFFICER	DATE
		11/8/96

BRANCH OF FACILITIES MANAGEMENT
PHOENIX, ARIZONA

FILE V-203 | SHEET 1 OF 2