TRAFFIC ACCIDENT REPORT	INCIDENT NUMBER	REPORT NUMBER	REPORT TYPE
	27SEP19-39KH-00526-14DMA	190230100526 VERSION 1	INITIAL

PRIVACY ACT STATEMENT

AUTHORITY: 5 U.S.C. 301; 10 U.S.C. 5031; 44 U.S.C. 3103 and EO 9397
PRINCIPAL PURPOSE: Used to record information and details of criminal activity which may require investigative action by commanding officers, supervisors, security police, NCIS special agents, etc. Used to provide information to the appropriate individuals within DoD organizations who ensure that proper legal and administrative action is taken.
ROUTINE USES: Information may be disclosed to local, county, state and federal law enforcement or investigatory authorities for investigation and possible criminal prosecution or civil court action. Information extracted from this form may be used in other related criminal and/or civil proceedings.
DISCLOSURE IS VOLUNTARY: SSN is used to positively identify the individual making the statement and as a conduit to check past criminal activity records.

ADMINISTRATIVE

Incident Subject : Mutiple Motor Vehicle Collision (POV-POV)

Date Received	Time Received	Incident Received	Start Date / Time of Incident	End Date / Time of Incident
27-SEP-2019	1152	By Telephone	27-SEP-2019 1150	27-SEP-2019 1150

Type of Accident	Number Vehicles Involved	Severity		
Vehicle-Vehicle	2	0 Number Killed	0 Number Injured	Property Damage

Weather : Cloudy ,Clear
Lighting : Daylight

LOCATION

On/Off Base	Road or Street on Which Accident Occurred	City, State/Territory, Zip/Postal Code, Country
On	2nd Street (21.442277, -157.761984)	MCBH KANEOHE BAY, HI 96863 USA

70 Feet S of Nearest Intersecting Street, Highway, or Other Permanent Landmark Identified as D StreetBuilding 242

Kind of Locality : Highway/Road/Alley (includes street)

VEHICLE(S)

Vehicle # 1	Year	Color	Model	Body Style	Make	Owner Name
	2012	White	DURANGO	SUV	DODGE	(b) (6), (b) (7)(C)

License Plate	DOD Decal	Vehicle Identification Number (VIN)	Ownership Type
Hawaii / TDG032	T7951230	(b) (6), (b) (7)(C)	Private/Personal

Insurance Policy Number	Insurance Company	Insurance Expires On
(b) (6), (b) (7)(C)	USAA	30-DEC-2019

Other Identifying Marks :None

Traffic Control/Road Conditions

Driving Lanes : One Lane
Character : Level
Surface : Blacktop
Conditions : Dry
Road Defects : No Defects
Traffic Control : Stop Sign

Contributing Circumstances and Driver Actions

Direction Headed : NE
Vehicle Defects : None Noted
Lawful Speed : 25
Estimated Speed at Impact :
Estimated Speed when Danger was First Noticed :
Distance Traveled after Impact :
Estimated Distance when Danger was First Noticed : 0

Vehicle Damage

Severity of Damage : Disabling Damage
Areas Damaged : 1 - Front Right, 12 - Front Left
Towed By : Pending
Towed To : Pending

Vehicle # 2	Year	Color	Model	Body Style	Make	Owner Name
	2017	Black	COROLLA	Sedan (2DR/4DR)	TOYOTA	(b) (6), (b) (7)(C)

License Plate	DOD Decal	Vehicle Identification Number (VIN)	Ownership Type
Florida / BTAS56	T8063558	(b) (6), (b) (7)(C)	Private/Personal

Insurance Policy Number	Insurance Company	Insurance Expires On
(b) (6), (b) (7)(C)	PROGRESSIVE	17-JAN-2020

Other Identifying Marks :

Traffic Control/Road Conditions

Driving Lanes : One Lane	**Character** : Level
Surface : Blacktop	**Conditions** : Dry
Road Defects : No Defects	**Traffic Control** : No Traffic Signal

Contributing Circumstances and Driver Actions

Direction Headed : NW	**Vehicle Defects** : None Noted	
Lawful Speed : 25	**Estimated Speed at Impact** : 25	**Estimated Speed when Danger was First Noticed** : 25
Distance Traveled after Impact :	**Estimated Distance when Danger was First Noticed** : 0	

Vehicle Damage

Severity of Damage : Disabling Damage	**Areas Damaged** : 10 - Left Front Door, 11 - Left Front Quarter-Panel, 9 - Left Rear Door
Towed By : Pending	**Towed To** : Pending

DRIVER(S)

DRIVER #1 — Vehicle 1

Name (b) (6), (b) (7)(C)			**ID Num**	**Rank**
Branch of Service	**Personnel Type** (b) (6), (b) (7)(C)	**Status**	**Date of Birth** (b) (6), (b) (7)(C)	**Place of Birth**
Home Telephone (b) (6), (b) (7)(C)				**Work Telephone**
Address (b) (6), (b) (7)(C)				
Organization				**UIC / RUC**
Drivers License (b) (6), (b) (7)(C) USA			**Limitations on License** None	**Driving Experience**
Seat Belt Use Both Used	**Seat Occupied** 1	**Chemical Test Given** No	**Chemical Test Refused** No	**BAC PCT**
Injury Type(s):				

Contributing Circumstances and Driver Actions

Citation Number	**Driver Actions** Going Straight Ahead

DRIVER #2 — Vehicle 2

Name (b) (6), (b) (7)(C)			**ID Num**	**Rank**
Branch of Service (b) (6), (b) (7)(C)	**Personnel Type**	**Status**	**Date of Birth** (b) (6), (b) (7)(C)	**Place of Birth**
Home Telephone (b) (6), (b) (7)(C)				**Work Telephone** (b) (6), (b) (7)(C)
Address (b) (6), (b) (7)(C)				
Organization (b) (6), (b) (7)(C)				**UIC / RUC** M01071
Drivers License (b) (6), (b) (7)(C) USA			**Limitations on License** None	**Driving Experience**
Seat Belt Use Both Used	**Seat Occupied** 1	**Chemical Test Given** No	**Chemical Test Refused** No	**BAC PCT**
Injury Type(s):				

Contributing Circumstances and Driver Actions

Citation Number	**Driver Actions** Going Straight Ahead

OCCUPANTS(S)

OCCUPANT #1 — Vehicle 1

Name (b) (6), (b) (7)(C)			**ID Num**	**Rank**
Branch of Service	**Personnel Type** (b) (6), (b) (7)(C)	**Status**	**Date of Birth** (b) (6), (b) (7)(C)	**Place of Birth**

Home Telephone	Work Telephone
(b) (6), (b) (7)(C)	

Seat Belt Use	Seat Occupied
Both Used	4

Injury Type(s):

OCCUPANT #2 — Vehicle 2

Name	ID Num	Rank
(b) (6), (b) (7)(C)		

Branch of Service	Personnel Type	Status	Date of Birth	Place of Birth
Marine Corps	MILITARY	Regular (Active)	(b) (6), (b) (7)(C)	

Home Telephone	Work Telephone
	(b) (6), (b) (7)(C)

Seat Belt Use	Seat Occupied
Both Used	3

Injury Type(s):

PEDESTRIAN(S)

COMPLAINANT(S)

OFFENSE(S)

PROPERTY

PROPERTY - NARCOTIC(S)

WITNESS(S)

VICTIMS(S)

SPONSOR(S)

SPONSOR

Name	ID Num	Rank
(b) (6), (b) (7)(C)		

Branch of Service	Personnel Type	Status	Date of Birth	Place of Birth
Marine Corps	MILITARY	Regular (Active)	(b) (6), (b) (7)(C)	

Address
(b) (6), (b) (7)(C)

Organization	UIC / RUC	Work Telephone
(b) (6), (b) (7)(C)	13300	(b) (6), (b) (7)(C)

Sponsor of (b) (6), (b) (7)(C)

SUSPECT(S) / ARRESTEE(S)

ADDITIONAL POLICE OFFICERS

NARRATIVE

At 1205, 27 September 2019, PMO was notified via radio, of a Motor Vehicle Collision (POV-POV) which had occurred on the intersection of 2nd St and D St, MCBH Kaneohe Bay HI 96863. This is located in the special maritime and territorial jurisdiction of the United States.

Statements:
Driver-1 (b) (6), (b) (7)(C) provided me with a verbal statement essentially relating the following: I was driving on D Street, I stopped at the stop sign and didn't see Vehicle-2 (b) (6), (b) (7)(C) traveling on 2nd Street and hit Vehicle-2.

Investigation:
Investigation revealed Driver-1 was at stop sign traveling North on D Street. Vehicle-1 failed to observe Vehicle-2 traveling west on 2nd Street due to a metal utility box on the corner of the roadway and a folding plastic table stored in Vehicle-1 partially blocking the right side view. As a result Vehicle-1 front bumper collided with left side of Vehicle-2. Vehicles were moved from final rest upon my arrival on scene.

Damage:
Vehicle-1 sustained damage consisting of, but not limited to a crushed front bumper and grill.
Vehicle-2 sustained damage consisting of, but not limited to dented and crushed front side driver door.

Citations:
Driver-1 was issued (1) DD Form 1408 (F1217190) for failure to yield.

ENCLOSURE(S)

ENCL #	DESCRIPTION
1	Photograph Log (3 pages)
2	Copy of DD Form 1408
3	Diagram

REPORTING/APPROVING OFFICIALS

Reporting Official	Date	Approving Official	Date
(b) (6), (b) (7)(C) Accident Investigator	11-OCT-2019	(b) (6), (b) (7)(C) Accident Investigations Chief	11-OCT-2019 FINAL APPROVED ON 11-OCT-2019

DISTRIBUTION

Referred To/Assumed By :

Distribution :

Photo-1: Rear left profile of Vehicle-1; new damage circled below.

Photo-2: Close up of Vehicle-1 and Vehicle-2; impact area circled below. Vehicle-1 sustained damaged consisting of but not limited to; crushed front bumper and grill.

Photo-3: Inside photo of Vehicle-1; shows an obstruction of view for Driver-1.

Photo-4: Rear left profile of Vehicle-2; new damage circled below.



Photo-5: Front right profile of Vehicle-2; no new damage shown.

Photo-6: Close up of Vehicle-2 sustained damage consisting of, but not limited to dented and crushed front side drivers door.



No Comp

ARMED FORCES TRAFFIC TICKET

☐ WARNING (See Remarks below)

NAME (Last, First, Middle initial) X (b) (6), (b) (7)(C)

The person named below committed traffic violation set forth at the time and location, and on date shown, and was issued this traffic ticket.

1. NAME (Last, First, Middle initial) (b) (6), (b) (7)(C)

2. RANK / GRADE (b) (6), (b) (7)(C)

3. DATE OF BIRTH (b) (6), (b) (7)(C)

4. SOCIAL SECURITY NO. (b) (6), (b) (7)(C)

5. ORGANIZATION OR ADDRESS (b) (6), (b) (7)(C)

6. DRIVER LICENSE NUMBER (b) (6), (b) (7)(C)

7. ISSUING AUTHORITY (State or Military) (b) (6), (b) (7)(C)

8. MAKE OR TYPE OF VEHICLE: Dodge Durango MPVH

9. STATE LICENSE OR REGIS NO.: HI / TDG 032

10. INSTL TAG NO.: T7951230

11. DATE (Day-month-year): 27 Sep 19

12. TIME: 1210

13. LOCATION: 2nd / D St

14. VIOLATION

X SPEED OVER LIMIT (mph in a mph zone)	X 5 - 10 MPH	X 11 - 15 MPH	X OVER 15 MPH	
IMPROPER LEFT TURN →	NO SIGNAL	CUT CORNER	FROM WRONG LANE	
IMPROPER RIGHT TURN →	NO SIGNAL	INTO WRONG LANE	FROM WRONG LANE	
DISOBEYED TFC SIGNAL (When light turned red) →	PAST MIDDLE INTERSECTION	MIDDLE OF INTERSECTION	HAD NOT REACHED INTERSECTION	
DISOBEYED STOP SIGN →	STOPPED WRONG PLACE	FAILED TO STOP	ROLLED / SPED THROUGH	
IMPROPER PASSING AND LANE USAGE →	AT INTERSECTION	CUT IN	WRONG SIDE OF PAVEMENT	
	BETWEEN TFC	ON RIGHT	ON HILL	
	LANE STRADDLING	WRONG LANE	ON CURVE	
FOL. TOO CLOSELY	OTHER VIOLATIONS (Describe) S/R			
FAILURE TO YIELD				

#

(b) (6), (b) (7)(C)

PARKING			
	OVERTIME	DOUBLE PARKING	
	PROHIBITED AREA	OTHER (Describe in Remarks)	

CONDITIONS THAT INCREASED SERIOUSNESS OF VIOLATION			AREA	TRAFFIC ACCIDENT TYPE OF ACCIDENT:	TICKET NUMBER
	SLIPPERY PAVEMENT	RAIN	BUSINESS	PD / PI	F 1217190
		SNOW	INDUSTRIAL	FATAL	
		ICE	RURAL	PEDESTRIAN	
	DARKNESS	NIGHT	SCHOOL	VEHICLE	
		FOG	RESIDENTIAL	HIT FIXED OBJ	
		SNOW	HIGHWAY TYPE	RIGHT ANGLE	
	OTHER TRAFFIC PRESENT	CROSS	2 - LANE	SIDESWIPE	
		ONCOMING	3 - LANE	REAR END	
		PEDESTRIAN	4 - LANE	INTERSECTION	
		SAME DIRECTION	4 - LANE DIVIDED	HEAD ON	
	CAUSED PERSON TO DODGE	PEDESTRIAN		RAN OFF ROAD	
		DRIVER			
		JUST MISSED ACDT			

15. REMARKS

Failure to yield

16. NAME OF PERSON ISSUING TRAFFIC TICKET (b) (6), (b) (7)(C)

17. ORGANIZATION AND INSTALLATION: MeBH, PMO

18. RANK / GRADE (b) (6), (b) (7)(C)

DD Form 1408, DEC 87 — Previous edition is obsolete. — CO of violator or appropriate civil agency — 1

190230100526

ENCLOSURE (2)

PROVOST MARSHALS OFFICE
MCBH KANEOHE BAY, HAWAII 96863

SKETCH DIAGRAM
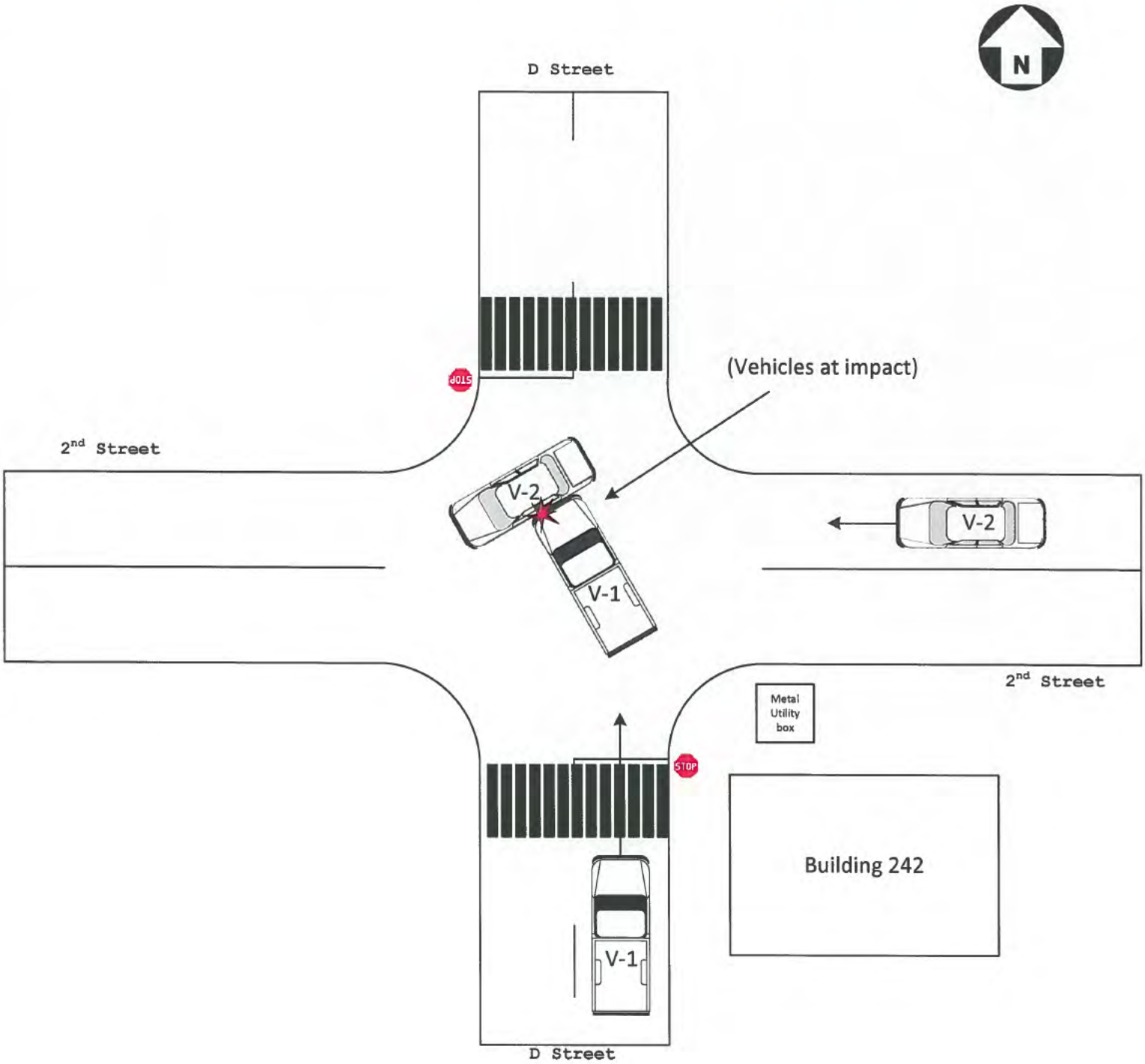
DATE OF INCIDENT	TIME	LOCATION	Investigator	CASE CONTROL NUMBER
09/27/2019	1200	Intersection of 2nd Street and D Street	(b) (6), (b) (7)(C)	190230100526