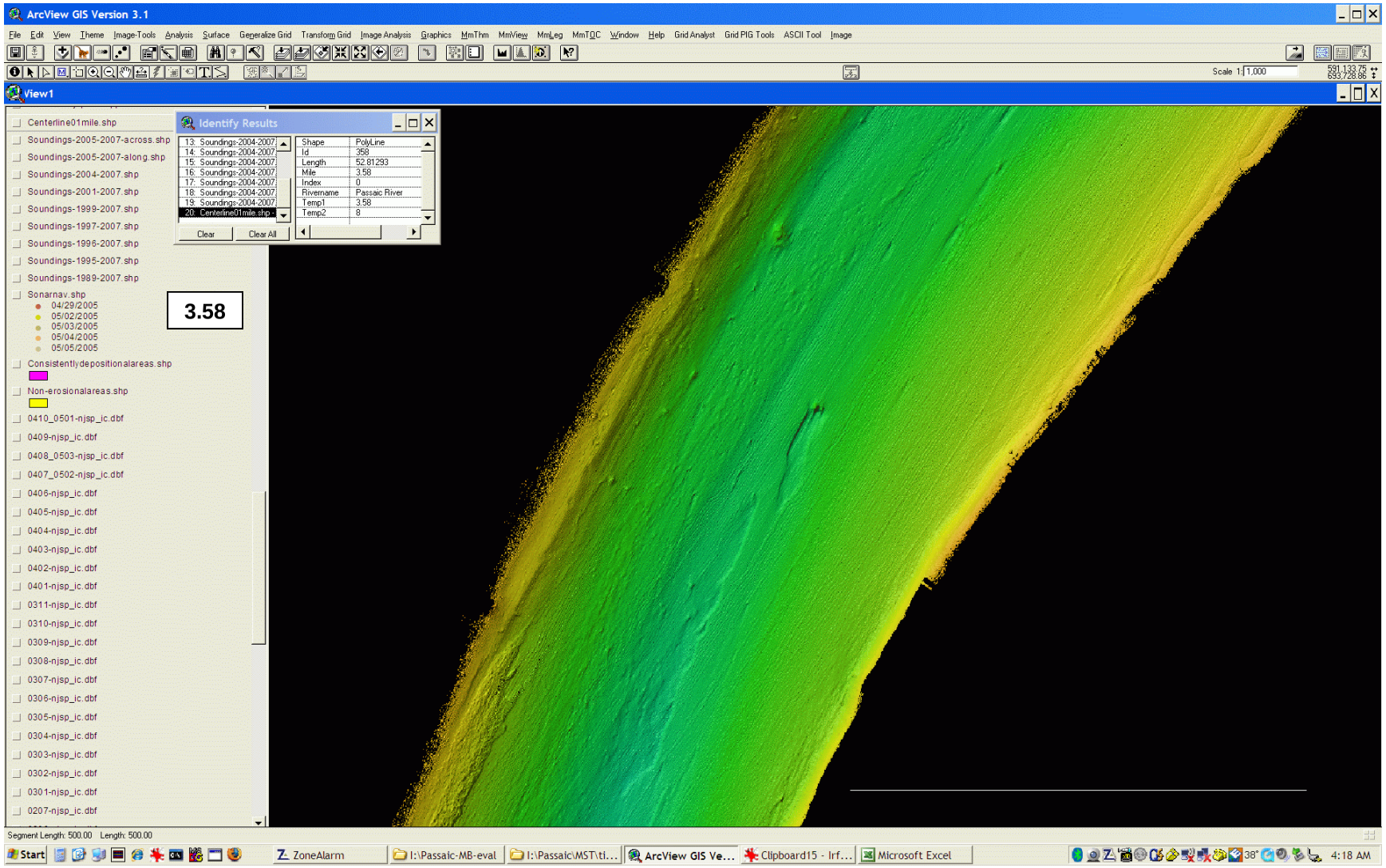
ArcView GIS Version 3.1
File Edit View Theme Image-Tools Analysis Surface Generalize Grid Transform Grid Image Analysis Graphics MmThm MmView MmLeg MmTOC Window Help Grid Analyst Grid PIG Tools ASCII Tool Image
Scale 1:1,000
View1
Centerline01mile.shp
Soundings-2005-2007-across.shp
Soundings-2005-2007-along.shp
Soundings-2004-2007.shp
Soundings-2001-2007.shp
Soundings-1999-2007.shp
Soundings-1997-2007.shp
Soundings-1996-2007.shp
Soundings-1995-2007.shp
Soundings-1989-2007.shp
Sonarnav.shp
04/29/2005
05/02/2005
05/03/2005
05/04/2005
05/05/2005
Consistentlydepositionalareas.shp
Non-erosionalareas.shp
0410_0501-njsp_ic.dbf
0409-njsp_ic.dbf
0408_0503-njsp_ic.dbf
0407_0502-njsp_ic.dbf
0406-njsp_ic.dbf
0405-njsp_ic.dbf
0404-njsp_ic.dbf
0403-njsp_ic.dbf
0402-njsp_ic.dbf
0401-njsp_ic.dbf
0311-njsp_ic.dbf
0310-njsp_ic.dbf
0309-njsp_ic.dbf
0308-njsp_ic.dbf
0307-njsp_ic.dbf
0306-njsp_ic.dbf
0305-njsp_ic.dbf
0304-njsp_ic.dbf
0303-njsp_ic.dbf
0302-njsp_ic.dbf
0301-njsp_ic.dbf
0207-njsp_ic.dbf
Identify Results
13. Soundings-2004-2007
14. Soundings-2004-2007
15. Soundings-2004-2007
16. Soundings-2004-2007
17. Soundings-2004-2007
18. Soundings-2004-2007
19. Soundings-2004-2007
20. Centerline01mile.shp
Clear
Clear All
Shape PolyLine
Id 358
Length 52.81293
Mile 3.58
Index 0
Rivername Passaic River
Temp1 3.58
Temp2 8
3.58
Segment Length: 500.00 Length: 500.00
Start
ZoneAlarm
I:\Passaic-MB-eval
I:\Passaic\MST\ti...
ArcView GIS Ve...
Clipboard15 - Irf...
Microsoft Excel
4:18 AM

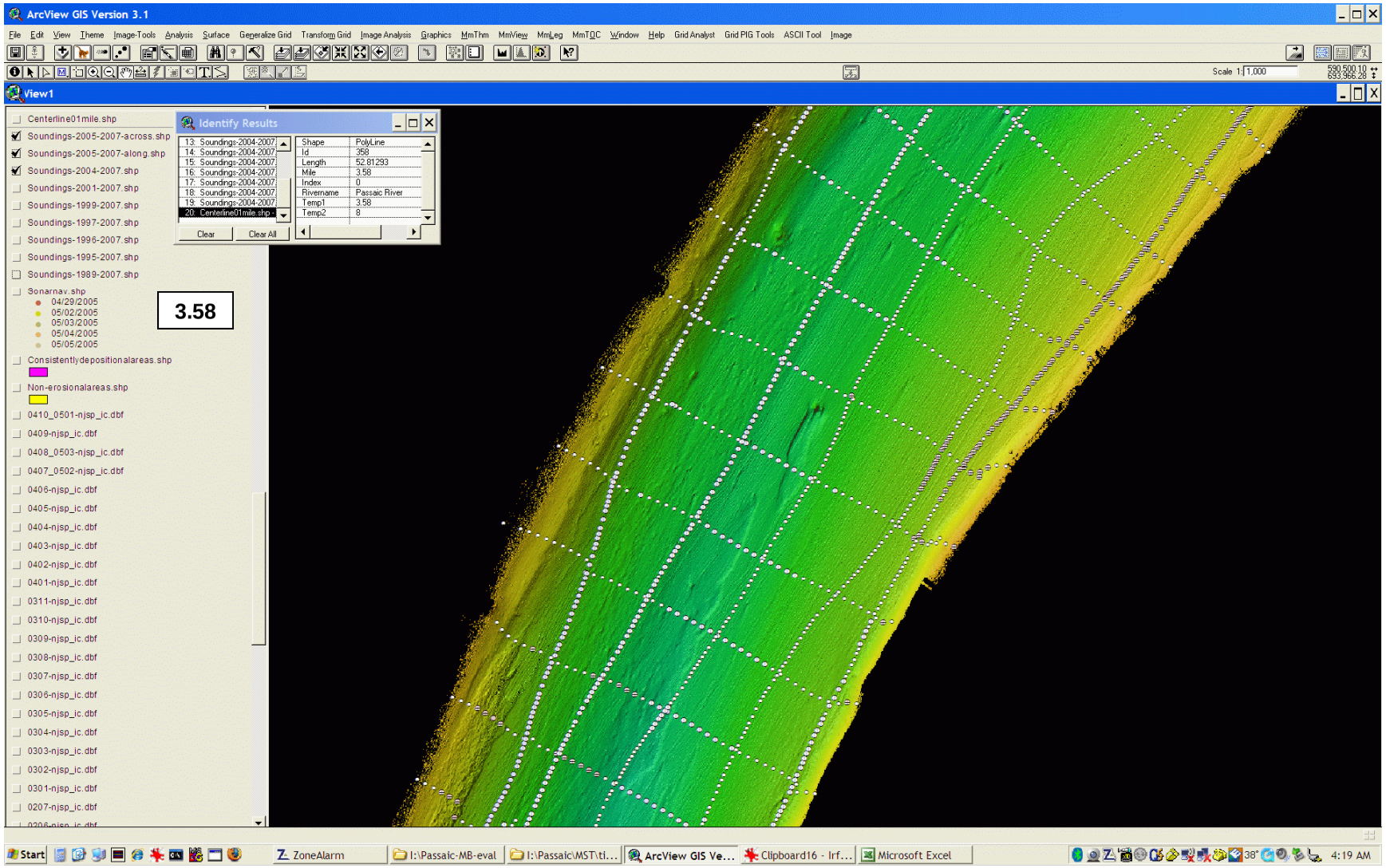
ArcView GIS Version 3.1
File Edit View Theme Image-Tools Analysis Surface Generalize Grid Transform Grid Image Analysis Graphics MmThm MmView MmLeg MmTOC Window Help Grid Analyst Grid PIG Tools ASCII Tool Image
Scale 1:1,000
View1
Centerline01mile.shp
Soundings-2005-2007-across.shp
Soundings-2005-2007-along.shp
Soundings-2004-2007.shp
Soundings-2001-2007.shp
Soundings-1999-2007.shp
Soundings-1997-2007.shp
Soundings-1996-2007.shp
Soundings-1995-2007.shp
Soundings-1989-2007.shp
Sonarnav.shp
04/29/2005
05/02/2005
05/03/2005
05/04/2005
05/05/2005
Consistentlydepositionalareas.shp
Non-erosionalareas.shp
0410_0501-njsp_ic.dbf
0409-njsp_ic.dbf
0408_0503-njsp_ic.dbf
0407_0502-njsp_ic.dbf
0406-njsp_ic.dbf
0405-njsp_ic.dbf
0404-njsp_ic.dbf
0403-njsp_ic.dbf
0402-njsp_ic.dbf
0401-njsp_ic.dbf
0311-njsp_ic.dbf
0310-njsp_ic.dbf
0309-njsp_ic.dbf
0308-njsp_ic.dbf
0307-njsp_ic.dbf
0306-njsp_ic.dbf
0305-njsp_ic.dbf
0304-njsp_ic.dbf
0303-njsp_ic.dbf
0302-njsp_ic.dbf
0301-njsp_ic.dbf
0207-njsp_ic.dbf
Identify Results
13. Soundings-2004-2007
14. Soundings-2004-2007
15. Soundings-2004-2007
16. Soundings-2004-2007
17. Soundings-2004-2007
18. Soundings-2004-2007
19. Soundings-2004-2007
20. Centerline01mile.shp
Shape PolyLine
Id 358
Length 52.81293
Mile 3.58
Index 0
Rivername Passaic River
Temp1 3.58
Temp2 8
Clear
Clear All
3.58
Start
ZoneAlarm
I:\Passaic-MB-eval
I:\Passaic\MST\ti...
ArcView GIS Ve...
Clipboard16 - Irf...
Microsoft Excel
4:19 AM

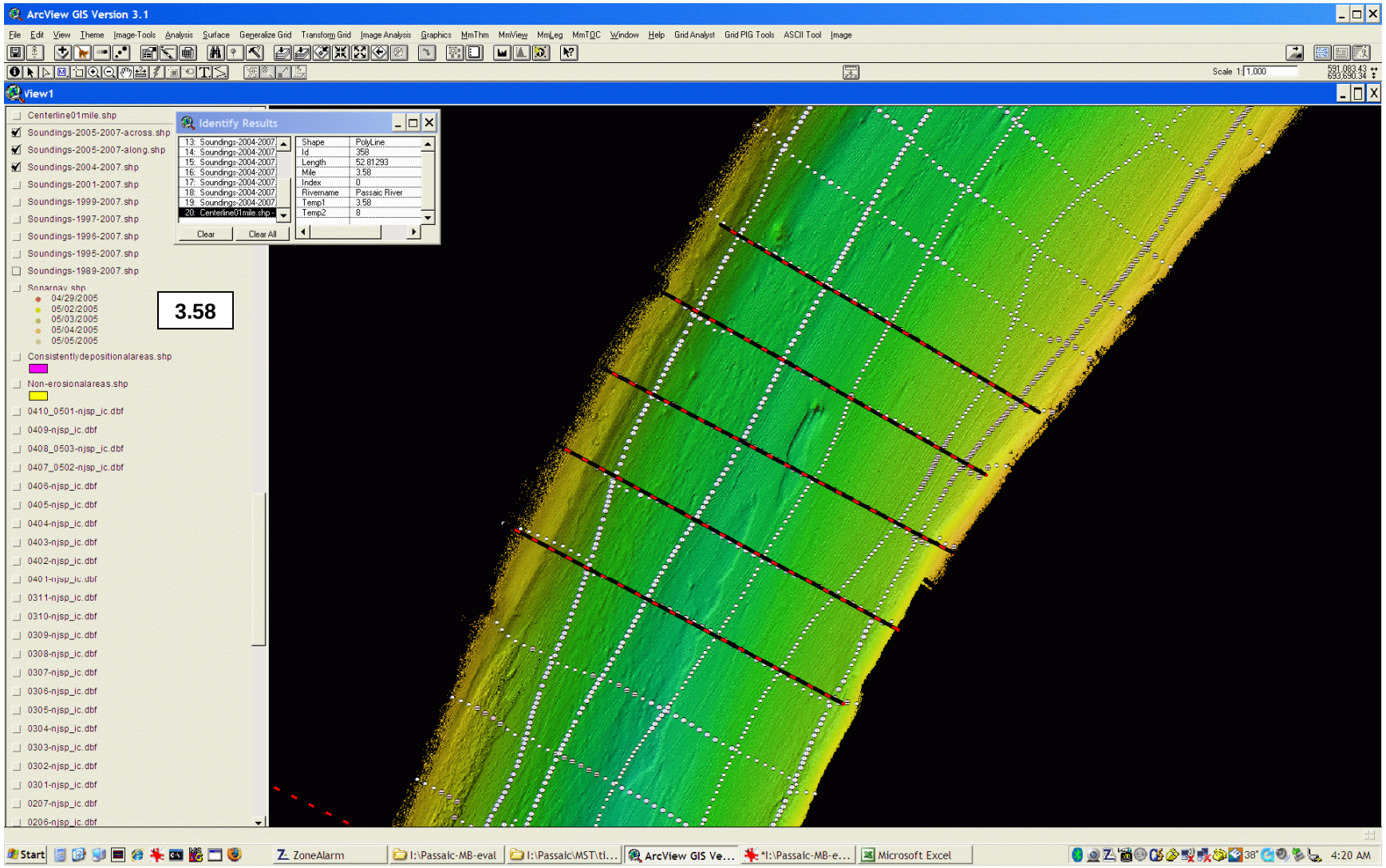
ArcView GIS Version 3.1
File Edit View Theme Image-Tools Analysis Surface Generalize Grid Transform Grid Image Analysis Graphics MmThm MmView MmLeg MmTQC Window Help Grid Analyst Grid PIG Tools ASCII Tool Image
Scale 1:1,000
View1
Centerline01mile.shp
Soundings-2005-2007-across.shp
Soundings-2005-2007-along.shp
Soundings-2004-2007.shp
Soundings-2001-2007.shp
Soundings-1999-2007.shp
Soundings-1997-2007.shp
Soundings-1996-2007.shp
Soundings-1995-2007.shp
Soundings-1989-2007.shp
Sonarnav.shp
04/29/2005
05/02/2005
05/03/2005
05/04/2005
05/05/2005
Consistentlydepositionalareas.shp
Non-erosionalareas.shp
0410_0501-njsp_ic.dbf
0409-njsp_ic.dbf
0408_0503-njsp_ic.dbf
0407_0502-njsp_ic.dbf
0406-njsp_ic.dbf
0405-njsp_ic.dbf
0404-njsp_ic.dbf
0403-njsp_ic.dbf
0402-njsp_ic.dbf
0401-njsp_ic.dbf
0311-njsp_ic.dbf
0310-njsp_ic.dbf
0309-njsp_ic.dbf
0308-njsp_ic.dbf
0307-njsp_ic.dbf
0306-njsp_ic.dbf
0305-njsp_ic.dbf
0304-njsp_ic.dbf
0303-njsp_ic.dbf
0302-njsp_ic.dbf
0301-njsp_ic.dbf
0207-njsp_ic.dbf
0206-njsp_ic.dbf
Identify Results
13. Soundings-2004-2007
14. Soundings-2004-2007
15. Soundings-2004-2007
16. Soundings-2004-2007
17. Soundings-2004-2007
18. Soundings-2004-2007
19. Soundings-2004-2007
20. Centerline01mile.shp
Shape PolyLine
Id 358
Length 52.81293
Mile 3.58
Index 0
Rivermame Passaic River
Temp1 3.58
Temp2 8
Clear
Clear All
3.58
Start
ZoneAlarm
I:\Passaic-MB-eval
I:\Passaic\MST\ti...
ArcView GIS Ve...
*I:\Passaic-MB-e...
Microsoft Excel
4:20 AM

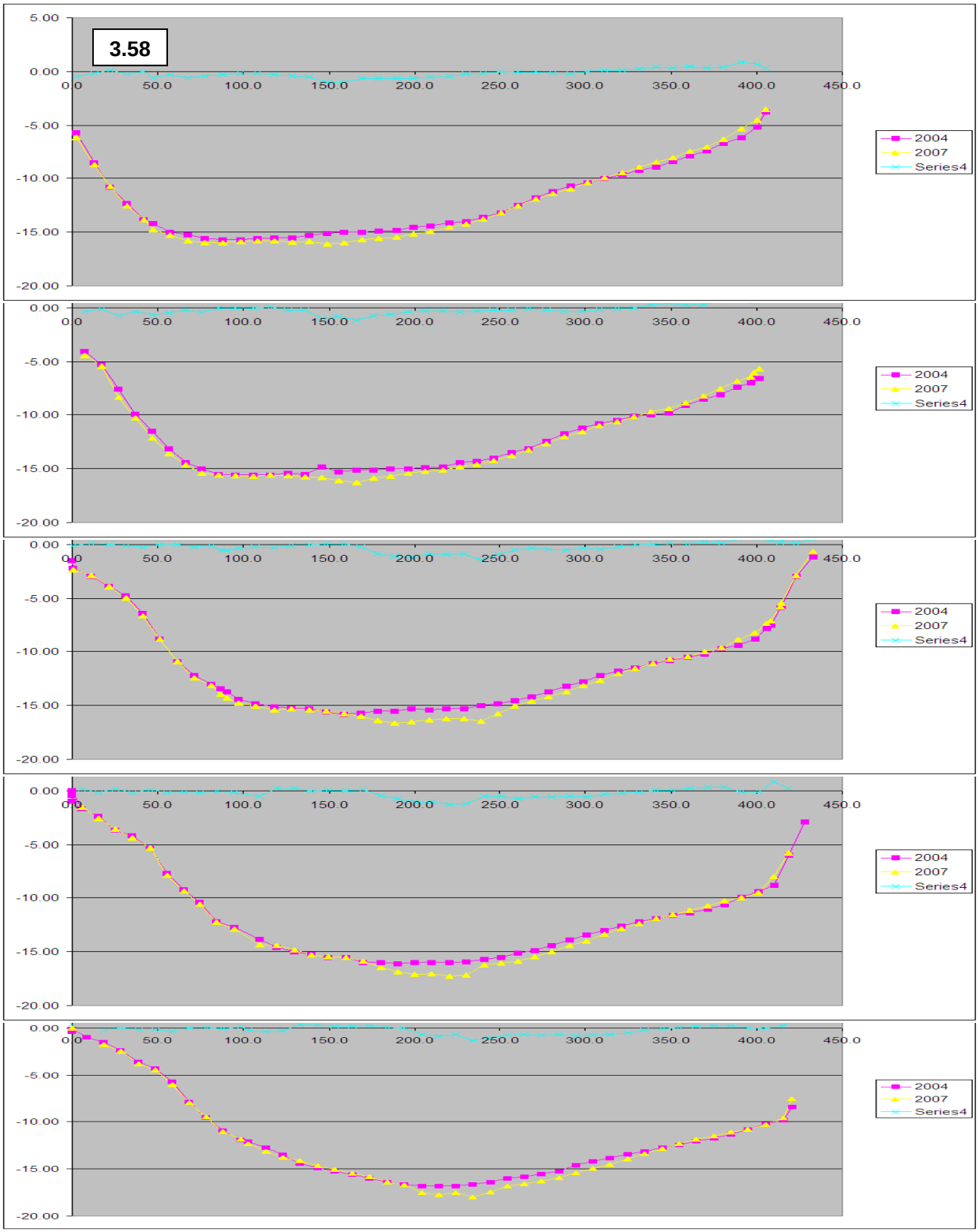
3.58
5.00
0.00
-5.00
-10.00
-15.00
-20.00
0.0
50.0
100.0
150.0
200.0
250.0
300.0
350.0
400.0
450.0
2004
2007
Series4

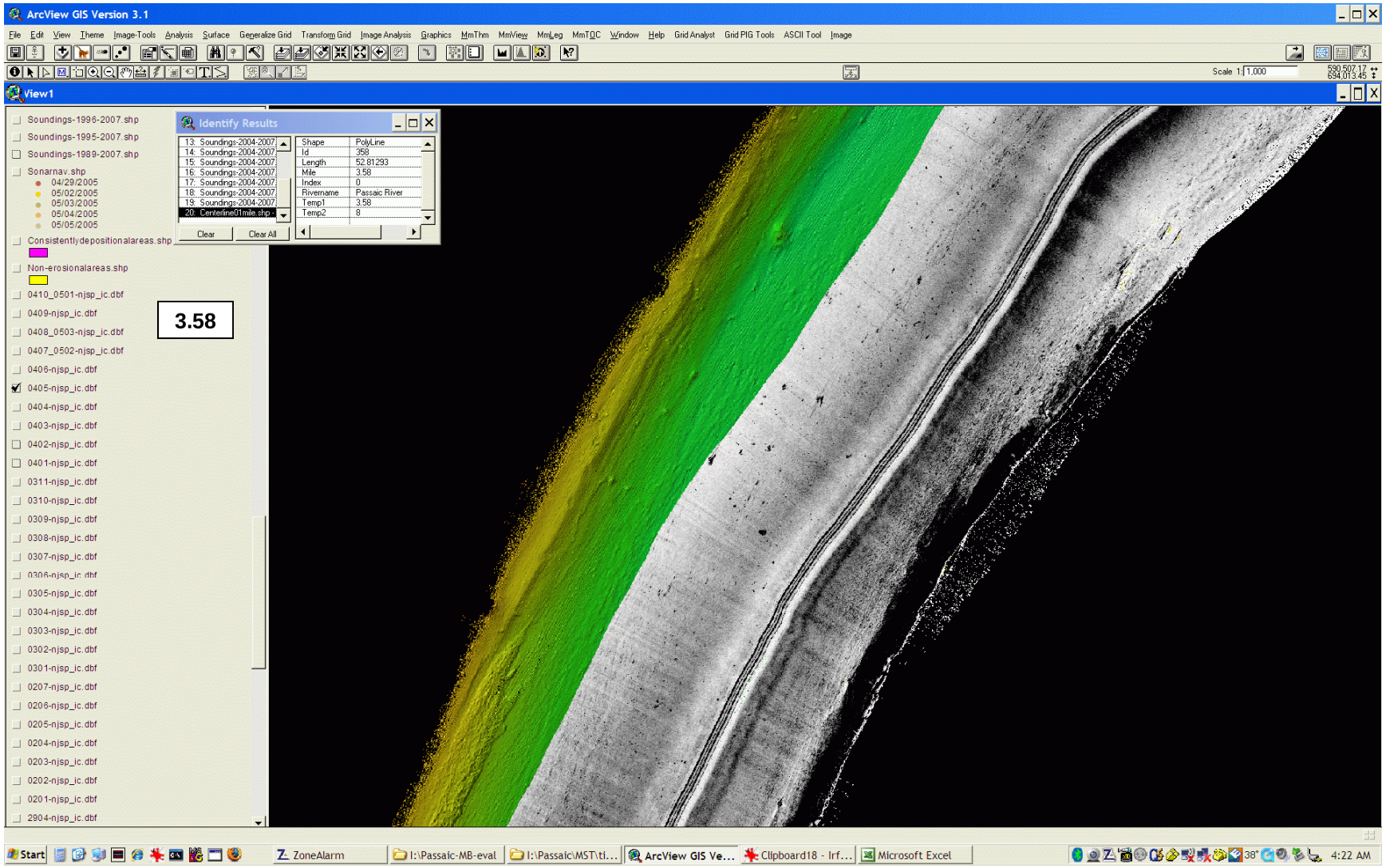
ArcView GIS Version 3.1
File Edit View Theme Image-Tools Analysis Surface Generalize Grid Transform Grid Image Analysis Graphics MmThm MmView MmLeg MmTOC Window Help Grid Analyst Grid PIG Tools ASCII Tool Image
Scale 1:1,000
View1
Soundings-1996-2007.shp
Soundings-1995-2007.shp
Soundings-1989-2007.shp
Sonarnav.shp
04/29/2005
05/02/2005
05/03/2005
05/04/2005
05/05/2005
Consistentlydepositionalareas.shp
Non-erosionalareas.shp
0410_0501-njsp_ic.dbf
0409-njsp_ic.dbf
0408_0503-njsp_ic.dbf
0407_0502-njsp_ic.dbf
0406-njsp_ic.dbf
0405-njsp_ic.dbf
0404-njsp_ic.dbf
0403-njsp_ic.dbf
0402-njsp_ic.dbf
0401-njsp_ic.dbf
0311-njsp_ic.dbf
0310-njsp_ic.dbf
0309-njsp_ic.dbf
0308-njsp_ic.dbf
0307-njsp_ic.dbf
0306-njsp_ic.dbf
0305-njsp_ic.dbf
0304-njsp_ic.dbf
0303-njsp_ic.dbf
0302-njsp_ic.dbf
0301-njsp_ic.dbf
0207-njsp_ic.dbf
0206-njsp_ic.dbf
0205-njsp_ic.dbf
0204-njsp_ic.dbf
0203-njsp_ic.dbf
0202-njsp_ic.dbf
0201-njsp_ic.dbf
2904-njsp_ic.dbf
Identify Results
13. Soundings-2004-2007
14. Soundings-2004-2007
15. Soundings-2004-2007
16. Soundings-2004-2007
17. Soundings-2004-2007
18. Soundings-2004-2007
19. Soundings-2004-2007
20. Centerline01mile.shp
Shape PolyLine
Id 358
Length 52.81293
Mile 3.58
Index 0
Rivername Passaic River
Temp1 3.58
Temp2 8
Clear
Clear All
3.58
Start
ZoneAlarm
I:\Passaic-MB-eval
I:\Passaic\MST\ti...
ArcView GIS Ve...
Clipboard18 - Irf...
Microsoft Excel
4:22 AM

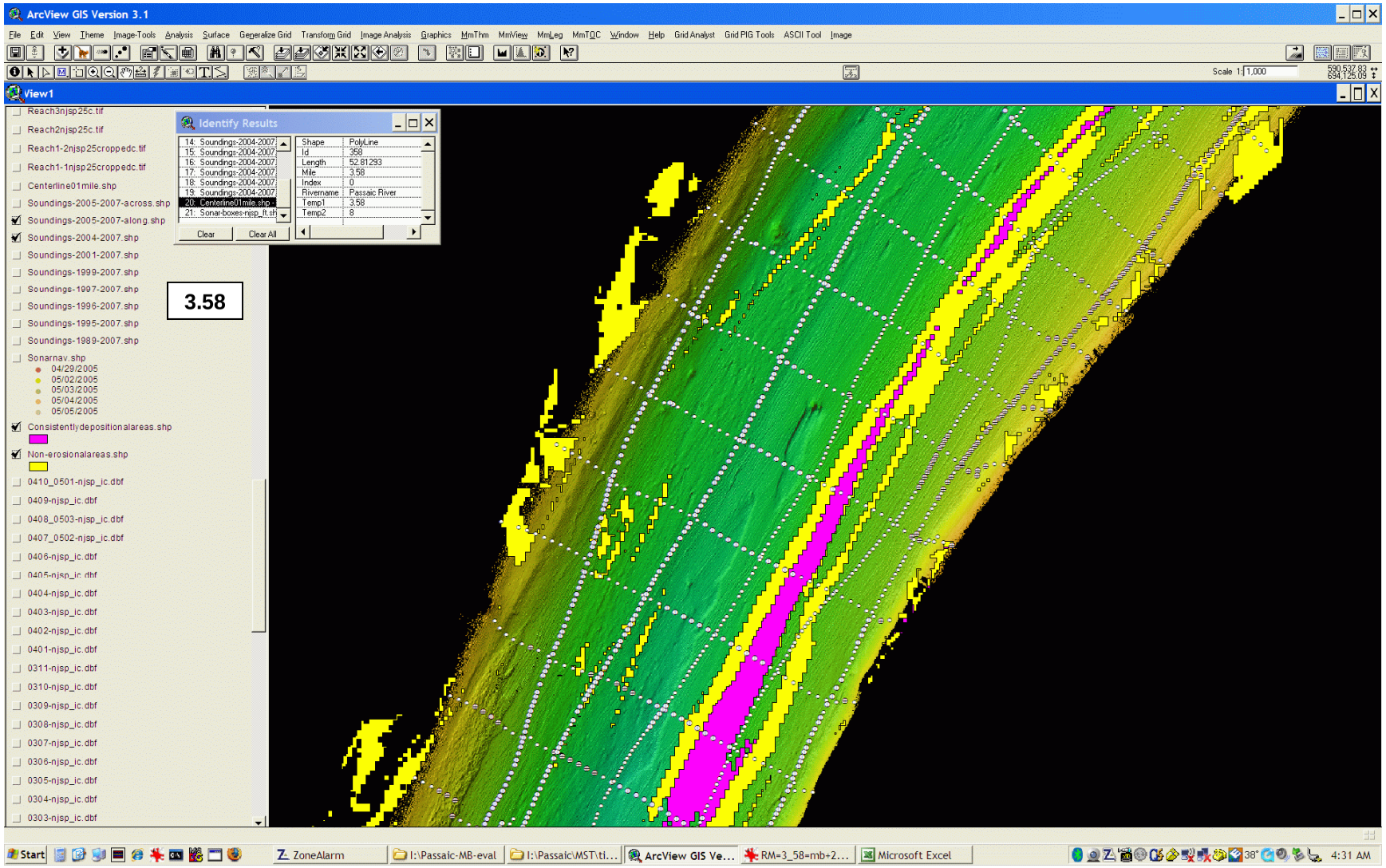
ArcView GIS Version 3.1
File Edit View Theme Image-Tools Analysis Surface Generalize Grid Transform Grid Image Analysis Graphics MmThm MmView MmLeg MmTOC Window Help Grid Analyst Grid PIG Tools ASCII Tool Image
View1
Identify Results
14: Soundings-2004-2007
15: Soundings-2004-2007
16: Soundings-2004-2007
17: Soundings-2004-2007
18: Soundings-2004-2007
19: Soundings-2004-2007
20: Centerline01mile.shp
21: Sonar-boxes-njsp_ft.sh
Clear
Clear All
Shape PolyLine
Id 359
Length 52.81293
Mile 3.58
Index 0
Rivername Passaic River
Temp1 3.58
Temp2 8
3.58
Reach3njsp25c.tif
Reach2njsp25c.tif
Reach1-2njsp25croppedc.tif
Reach1-1njsp25croppedc.tif
Centerline01mile.shp
Soundings-2005-2007-across.shp
Soundings-2005-2007-along.shp
Soundings-2004-2007.shp
Soundings-2001-2007.shp
Soundings-1999-2007.shp
Soundings-1997-2007.shp
Soundings-1996-2007.shp
Soundings-1995-2007.shp
Soundings-1989-2007.shp
Sonarnav.shp
04/29/2005
05/02/2005
05/03/2005
05/04/2005
05/05/2005
Consistentlydepositionalareas.shp
Non-erosionalareas.shp
0410_0501-njsp_ic.dbf
0409-njsp_ic.dbf
0408_0503-njsp_ic.dbf
0407_0502-njsp_ic.dbf
0406-njsp_ic.dbf
0405-njsp_ic.dbf
0404-njsp_ic.dbf
0403-njsp_ic.dbf
0402-njsp_ic.dbf
0401-njsp_ic.dbf
0311-njsp_ic.dbf
0310-njsp_ic.dbf
0309-njsp_ic.dbf
0308-njsp_ic.dbf
0307-njsp_ic.dbf
0306-njsp_ic.dbf
0305-njsp_ic.dbf
0304-njsp_ic.dbf
0303-njsp_ic.dbf
Start
ZoneAlarm
I:\Passaic-MB-eval
I:\Passaic\MST\ti...
ArcView GIS Ve...
RM=3_58=mb+2...
Microsoft Excel
4:31 AM

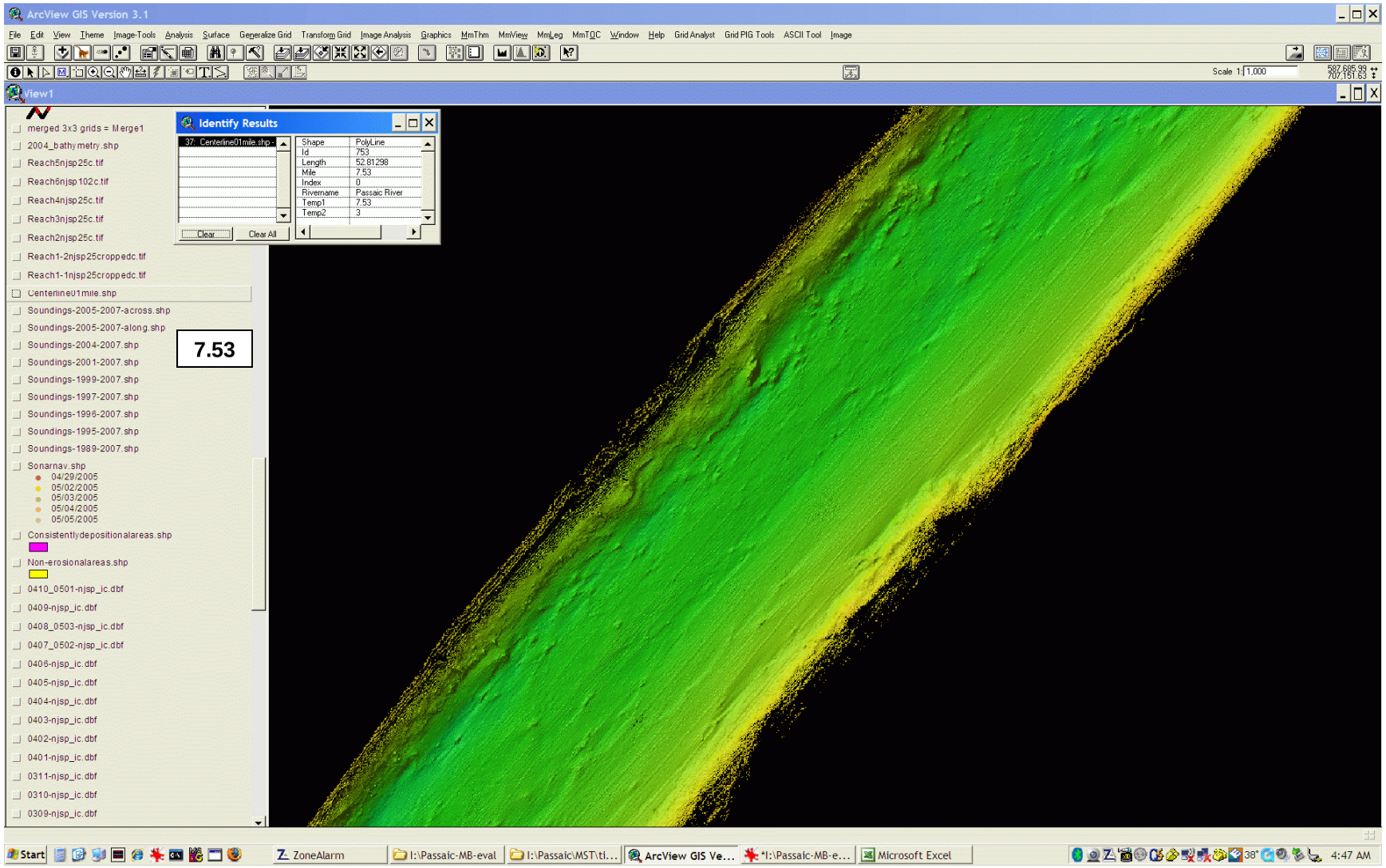
ArcView GIS Version 3.1
File Edit View Theme Image-Tools Analysis Surface Generalize Grid Transform Grid Image Analysis Graphics MmThm MmView MmLeg MmTOC Window Help Grid Analyst Grid PIG Tools ASCII Tool Image
Scale 1:1,000
587,685.99
707,151.63
View1
merged 3x3 grids = Merge1
2004_bathymetry.shp
Reach5njsp25c.tif
Reach6njsp102c.tif
Reach4njsp25c.tif
Reach3njsp25c.tif
Reach2njsp25c.tif
Reach1-2njsp25croppedc.tif
Reach1-1njsp25croppedc.tif
Centerline01mile.shp
Soundings-2005-2007-across.shp
Soundings-2005-2007-along.shp
Soundings-2004-2007.shp
Soundings-2001-2007.shp
Soundings-1999-2007.shp
Soundings-1997-2007.shp
Soundings-1996-2007.shp
Soundings-1995-2007.shp
Soundings-1989-2007.shp
Sonarnav.shp
04/29/2005
05/02/2005
05/03/2005
05/04/2005
05/05/2005
Consistentlydepositionalareas.shp
Non-erosionalareas.shp
0410_0501-njsp_ic.dbf
0409-njsp_ic.dbf
0408_0503-njsp_ic.dbf
0407_0502-njsp_ic.dbf
0406-njsp_ic.dbf
0405-njsp_ic.dbf
0404-njsp_ic.dbf
0403-njsp_ic.dbf
0402-njsp_ic.dbf
0401-njsp_ic.dbf
0311-njsp_ic.dbf
0310-njsp_ic.dbf
0309-njsp_ic.dbf
Identify Results
37: Centerline01mile.shp
Shape PolyLine
Id 753
Length 52.81298
Mile 7.53
Index 0
Rivername Passaic River
Temp1 7.53
Temp2 3
Clear
Clear All
7.53
Start
ZoneAlarm
I:\Passaic-MB-eval
I:\Passaic\MST\ti...
ArcView GIS Ve...
*I:\Passaic-MB-e...
Microsoft Excel
4:47 AM

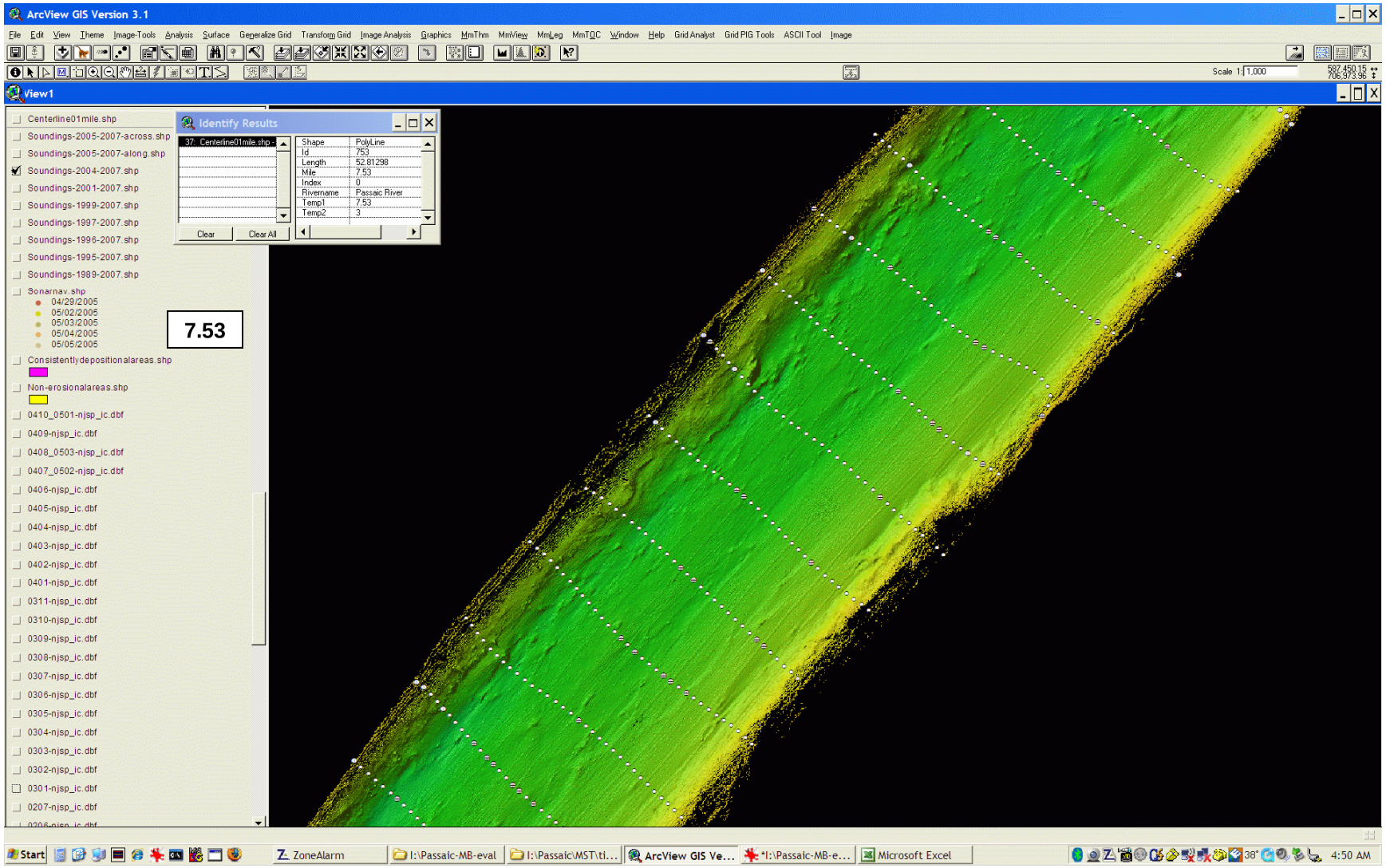
ArcView GIS Version 3.1
File Edit View Theme Image-Tools Analysis Surface Generalize Grid Transform Grid Image Analysis Graphics MmThm MmView MmLeg MmTQC Window Help Grid Analyst Grid PIG Tools ASCII Tool Image
Scale 1:1,000
587,450.15
706,973.96
View1
Centerline01mile.shp
Soundings-2005-2007-across.shp
Soundings-2005-2007-along.shp
Soundings-2004-2007.shp
Soundings-2001-2007.shp
Soundings-1999-2007.shp
Soundings-1997-2007.shp
Soundings-1996-2007.shp
Soundings-1995-2007.shp
Soundings-1989-2007.shp
Sonarnav.shp
04/29/2005
05/02/2005
05/03/2005
05/04/2005
05/05/2005
Consistentlydepositionalareas.shp
Non-erosionalareas.shp
0410_0501-njsp_ic.dbf
0409-njsp_ic.dbf
0408_0503-njsp_ic.dbf
0407_0502-njsp_ic.dbf
0406-njsp_ic.dbf
0405-njsp_ic.dbf
0404-njsp_ic.dbf
0403-njsp_ic.dbf
0402-njsp_ic.dbf
0401-njsp_ic.dbf
0311-njsp_ic.dbf
0310-njsp_ic.dbf
0309-njsp_ic.dbf
0308-njsp_ic.dbf
0307-njsp_ic.dbf
0306-njsp_ic.dbf
0305-njsp_ic.dbf
0304-njsp_ic.dbf
0303-njsp_ic.dbf
0302-njsp_ic.dbf
0301-njsp_ic.dbf
0207-njsp_ic.dbf
Identify Results
37: Centerline01mile.shp
Shape PolyLine
Id 753
Length 52.81298
Mile 7.53
Index 0
Rivername Passaic River
Temp1 7.53
Temp2 3
Clear
Clear All
7.53
Start
ZoneAlarm
I:\Passaic-MB-eval
I:\Passaic\MST\ti...
ArcView GIS Ve...
*I:\Passaic-MB-e...
Microsoft Excel
4:50 AM

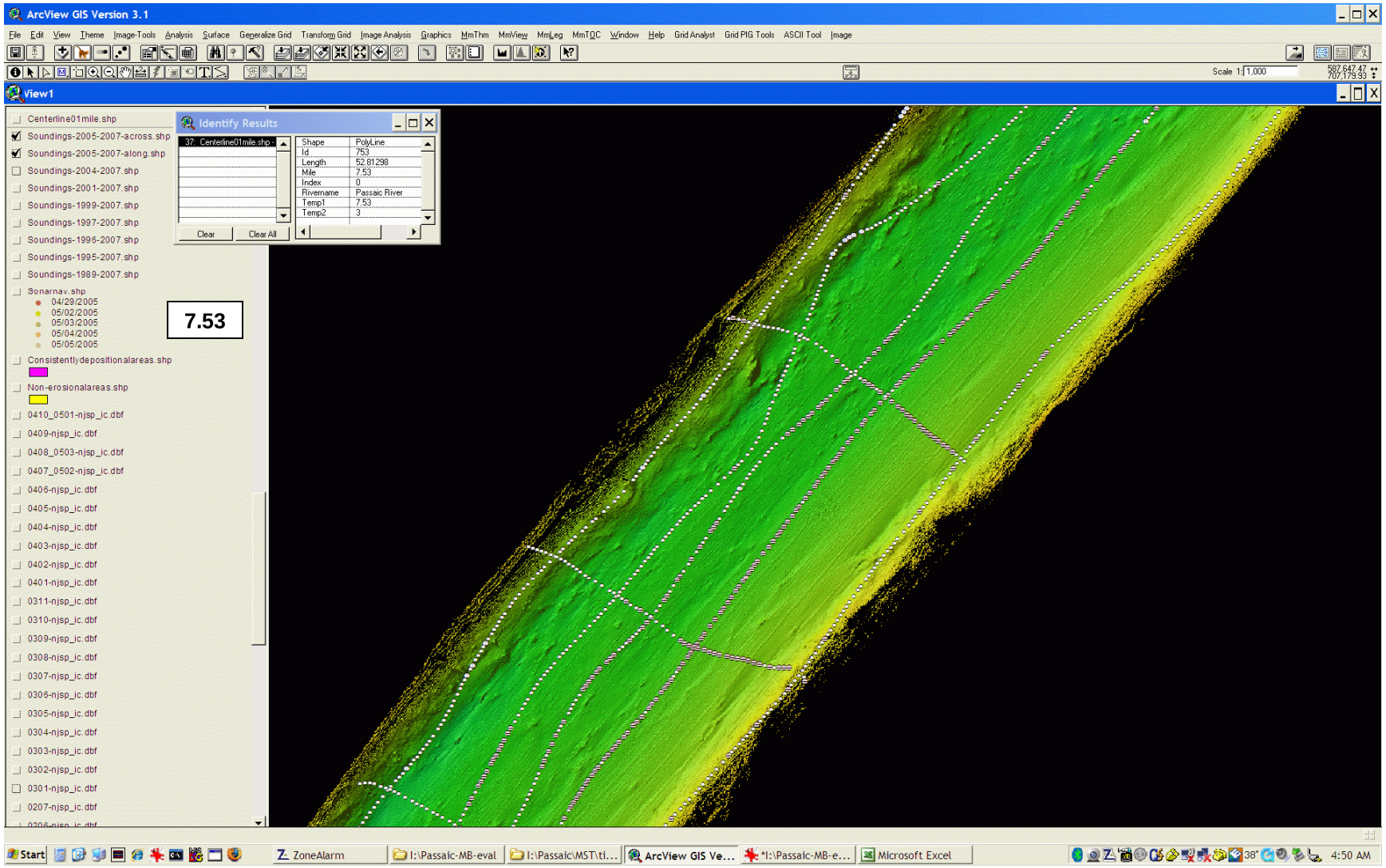
ArcView GIS Version 3.1
File Edit View Theme Image-Tools Analysis Surface Generalize Grid Transform Grid Image Analysis Graphics MmThm MmView MmLeg MmTQC Window Help Grid Analyst Grid PIG Tools ASCII Tool Image
Scale 1:1,000
587,647.47
707,179.93
View1
Centerline01mile.shp
Soundings-2005-2007-across.shp
Soundings-2005-2007-along.shp
Soundings-2004-2007.shp
Soundings-2001-2007.shp
Soundings-1999-2007.shp
Soundings-1997-2007.shp
Soundings-1996-2007.shp
Soundings-1995-2007.shp
Soundings-1989-2007.shp
Sonarnav.shp
04/29/2005
05/02/2005
05/03/2005
05/04/2005
05/05/2005
Consistentlydepositionalareas.shp
Non-erosionalareas.shp
0410_0501-njsp_ic.dbf
0409-njsp_ic.dbf
0408_0503-njsp_ic.dbf
0407_0502-njsp_ic.dbf
0406-njsp_ic.dbf
0405-njsp_ic.dbf
0404-njsp_ic.dbf
0403-njsp_ic.dbf
0402-njsp_ic.dbf
0401-njsp_ic.dbf
0311-njsp_ic.dbf
0310-njsp_ic.dbf
0309-njsp_ic.dbf
0308-njsp_ic.dbf
0307-njsp_ic.dbf
0306-njsp_ic.dbf
0305-njsp_ic.dbf
0304-njsp_ic.dbf
0303-njsp_ic.dbf
0302-njsp_ic.dbf
0301-njsp_ic.dbf
0207-njsp_ic.dbf
Identify Results
37: Centerline01mile.shp
Shape PolyLine
Id 753
Length 52.81298
Mile 7.53
Index 0
Rivername Passaic River
Temp1 7.53
Temp2 3
Clear
Clear All
7.53
Start
ZoneAlarm
I:\Passaic-MB-eval
I:\Passaic\MST\ti...
ArcView GIS Ve...
*I:\Passaic-MB-e...
Microsoft Excel
4:50 AM

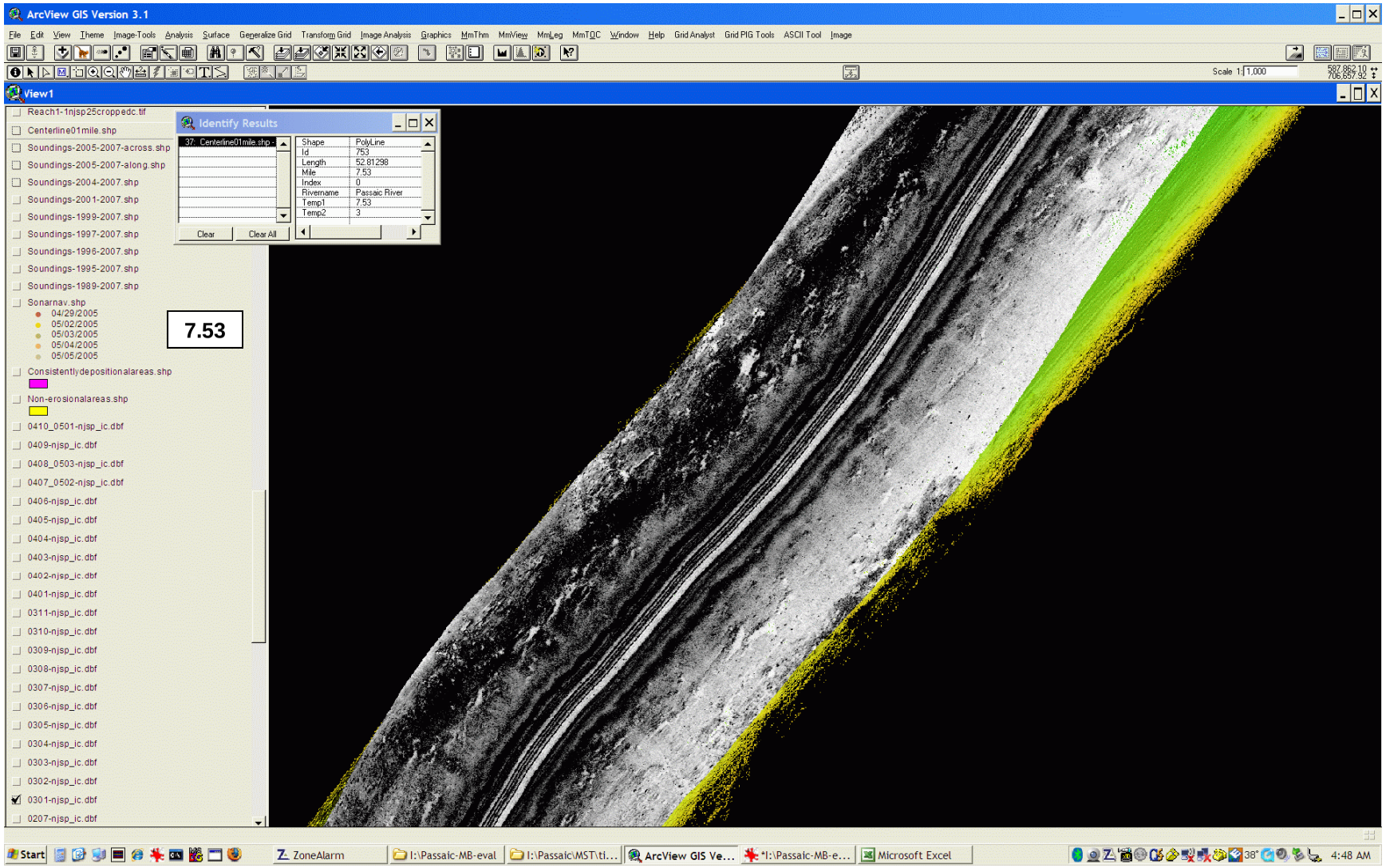
ArcView GIS Version 3.1
File Edit View Theme Image-Tools Analysis Surface Generalize Grid Transform Grid Image Analysis Graphics MmThm MmView MmLeg MmTOC Window Help Grid Analyst Grid PIG Tools ASCII Tool Image
Scale 1:1,000
View1
Reach1-1njsp25croppedc.tif
Centerline01mile.shp
Soundings-2005-2007-across.shp
Soundings-2005-2007-along.shp
Soundings-2004-2007.shp
Soundings-2001-2007.shp
Soundings-1999-2007.shp
Soundings-1997-2007.shp
Soundings-1996-2007.shp
Soundings-1995-2007.shp
Soundings-1989-2007.shp
Sonarnav.shp
04/29/2005
05/02/2005
05/03/2005
05/04/2005
05/05/2005
Consistentlydepositionalareas.shp
Non-erosionalareas.shp
0410_0501-njsp_ic.dbf
0409-njsp_ic.dbf
0408_0503-njsp_ic.dbf
0407_0502-njsp_ic.dbf
0406-njsp_ic.dbf
0405-njsp_ic.dbf
0404-njsp_ic.dbf
0403-njsp_ic.dbf
0402-njsp_ic.dbf
0401-njsp_ic.dbf
0311-njsp_ic.dbf
0310-njsp_ic.dbf
0309-njsp_ic.dbf
0308-njsp_ic.dbf
0307-njsp_ic.dbf
0306-njsp_ic.dbf
0305-njsp_ic.dbf
0304-njsp_ic.dbf
0303-njsp_ic.dbf
0302-njsp_ic.dbf
0301-njsp_ic.dbf
0207-njsp_ic.dbf
Identify Results
37: Centerline01mile.shp
Shape PolyLine
Id 753
Length 52.81298
Mile 7.53
Index 0
Rivername Passaic River
Temp1 7.53
Temp2 3
Clear
Clear All
7.53
Start
ZoneAlarm
I:\Passaic-MB-eval
I:\Passaic\MST\ti...
ArcView GIS Ve...
*I:\Passaic-MB-e...
Microsoft Excel
4:48 AM

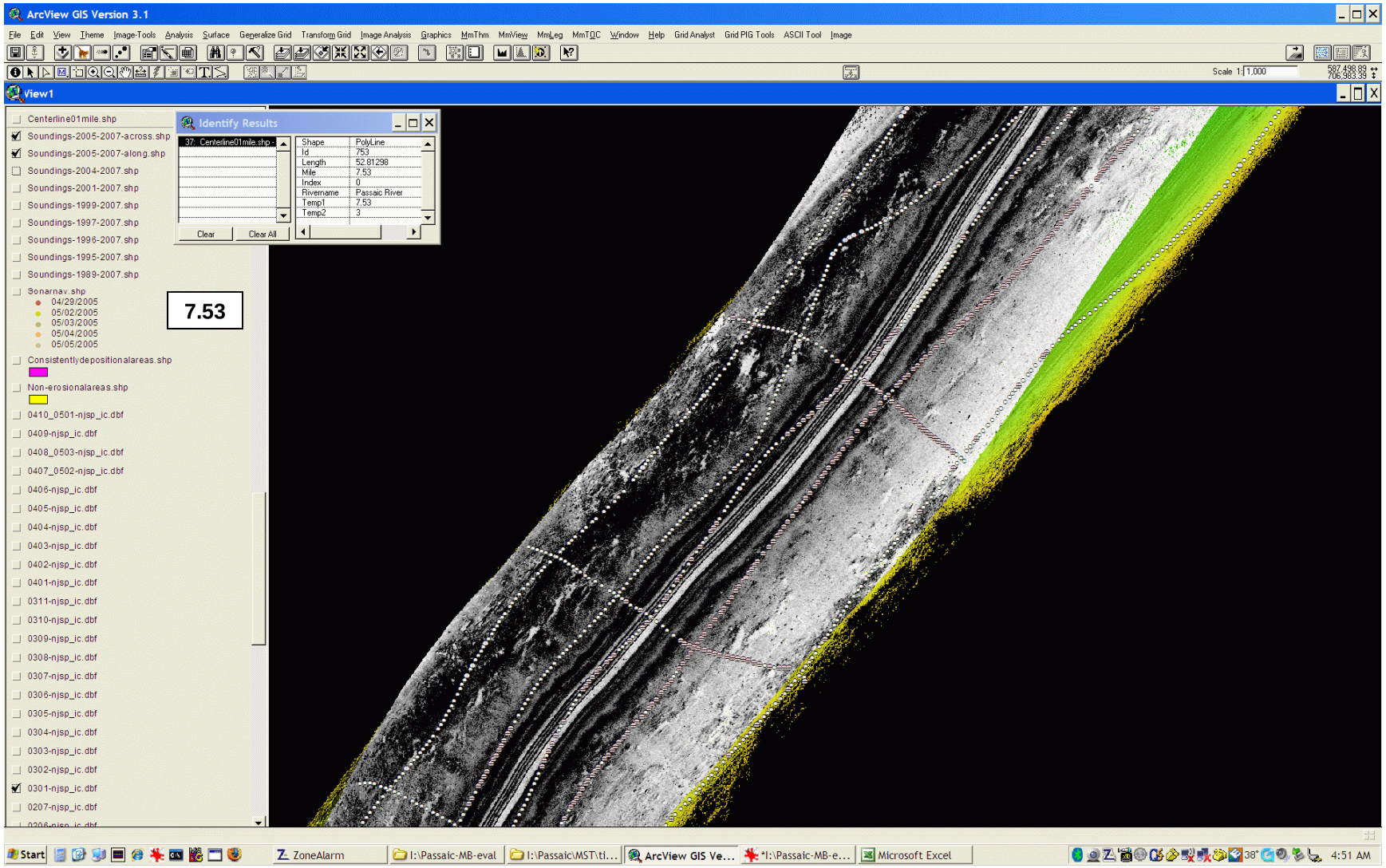
ArcView GIS Version 3.1
File Edit View Theme Image-Tools Analysis Surface Generalize Grid Transform Grid Image Analysis Graphics MmThm MmView MmLeg MmTQC Window Help Grid Analyst Grid PIG Tools ASCII Tool Image
Scale 1:1,000
View1
Centerline01mile.shp
Soundings-2005-2007-across.shp
Soundings-2005-2007-along.shp
Soundings-2004-2007.shp
Soundings-2001-2007.shp
Soundings-1999-2007.shp
Soundings-1997-2007.shp
Soundings-1996-2007.shp
Soundings-1995-2007.shp
Soundings-1989-2007.shp
Sonarnav.shp
04/29/2005
05/02/2005
05/03/2005
05/04/2005
05/05/2005
Consistentlydepositionalareas.shp
Non-erosionalareas.shp
0410_0501-njsp_ic.dbf
0409-njsp_ic.dbf
0408_0503-njsp_ic.dbf
0407_0502-njsp_ic.dbf
0406-njsp_ic.dbf
0405-njsp_ic.dbf
0404-njsp_ic.dbf
0403-njsp_ic.dbf
0402-njsp_ic.dbf
0401-njsp_ic.dbf
0311-njsp_ic.dbf
0310-njsp_ic.dbf
0309-njsp_ic.dbf
0308-njsp_ic.dbf
0307-njsp_ic.dbf
0306-njsp_ic.dbf
0305-njsp_ic.dbf
0304-njsp_ic.dbf
0303-njsp_ic.dbf
0302-njsp_ic.dbf
0301-njsp_ic.dbf
0207-njsp_ic.dbf
Identify Results
37: Centerline01mile.shp
Shape PolyLine
Id 753
Length 52.81298
Mile 7.53
Index 0
Rivername Passaic River
Temp1 7.53
Temp2 3
Clear
Clear All
7.53
Start
ZoneAlarm
I:\Passaic-MB-eval
I:\Passaic\MST\ti...
ArcView GIS Ve...
*I:\Passaic-MB-e...
Microsoft Excel
4:51 AM

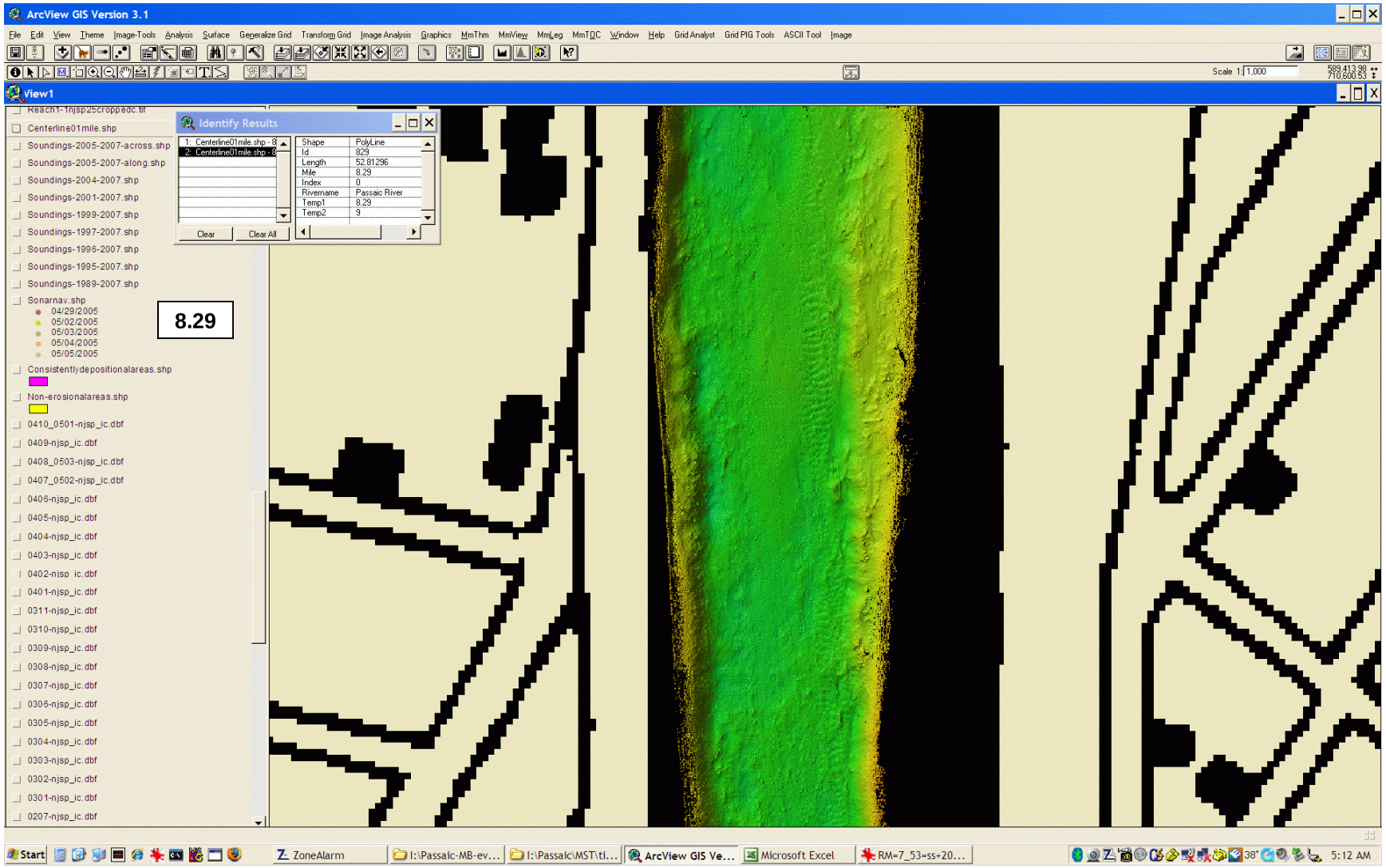
ArcView GIS Version 3.1
File Edit View Theme Image-Tools Analysis Surface Generalize Grid Transform Grid Image Analysis Graphics MmThm MmView MmLeg MmTOC Window Help Grid Analyst Grid PIG Tools ASCII Tool Image
View1
Identify Results
1: Centerline01mile.shp - 8
2: Centerline01mile.shp - 8
Shape PolyLine
Id 829
Length 52.81296
Mile 8.29
Index 0
Rivermame Passaic River
Temp1 8.29
Temp2 9
Clear
Clear All
Centerline01mile.shp
Soundings-2005-2007-across.shp
Soundings-2005-2007-along.shp
Soundings-2004-2007.shp
Soundings-2001-2007.shp
Soundings-1999-2007.shp
Soundings-1997-2007.shp
Soundings-1996-2007.shp
Soundings-1995-2007.shp
Soundings-1989-2007.shp
Sonarnav.shp
04/29/2005
05/02/2005
05/03/2005
05/04/2005
05/05/2005
8.29
Consistentlydepositionalareas.shp
Non-erosionalareas.shp
0410_0501-njsp_ic.dbf
0409-njsp_ic.dbf
0408_0503-njsp_ic.dbf
0407_0502-njsp_ic.dbf
0406-njsp_ic.dbf
0405-njsp_ic.dbf
0404-njsp_ic.dbf
0403-njsp_ic.dbf
0402-njsp_ic.dbf
0401-njsp_ic.dbf
0311-njsp_ic.dbf
0310-njsp_ic.dbf
0309-njsp_ic.dbf
0308-njsp_ic.dbf
0307-njsp_ic.dbf
0306-njsp_ic.dbf
0305-njsp_ic.dbf
0304-njsp_ic.dbf
0303-njsp_ic.dbf
0302-njsp_ic.dbf
0301-njsp_ic.dbf
0207-njsp_ic.dbf
Start
ZoneAlarm
I:\Passaic-MB-ev...
I:\Passaic\MST\ti...
ArcView GIS Ve...
Microsoft Excel
RM=7_53=ss+20...
5:12 AM

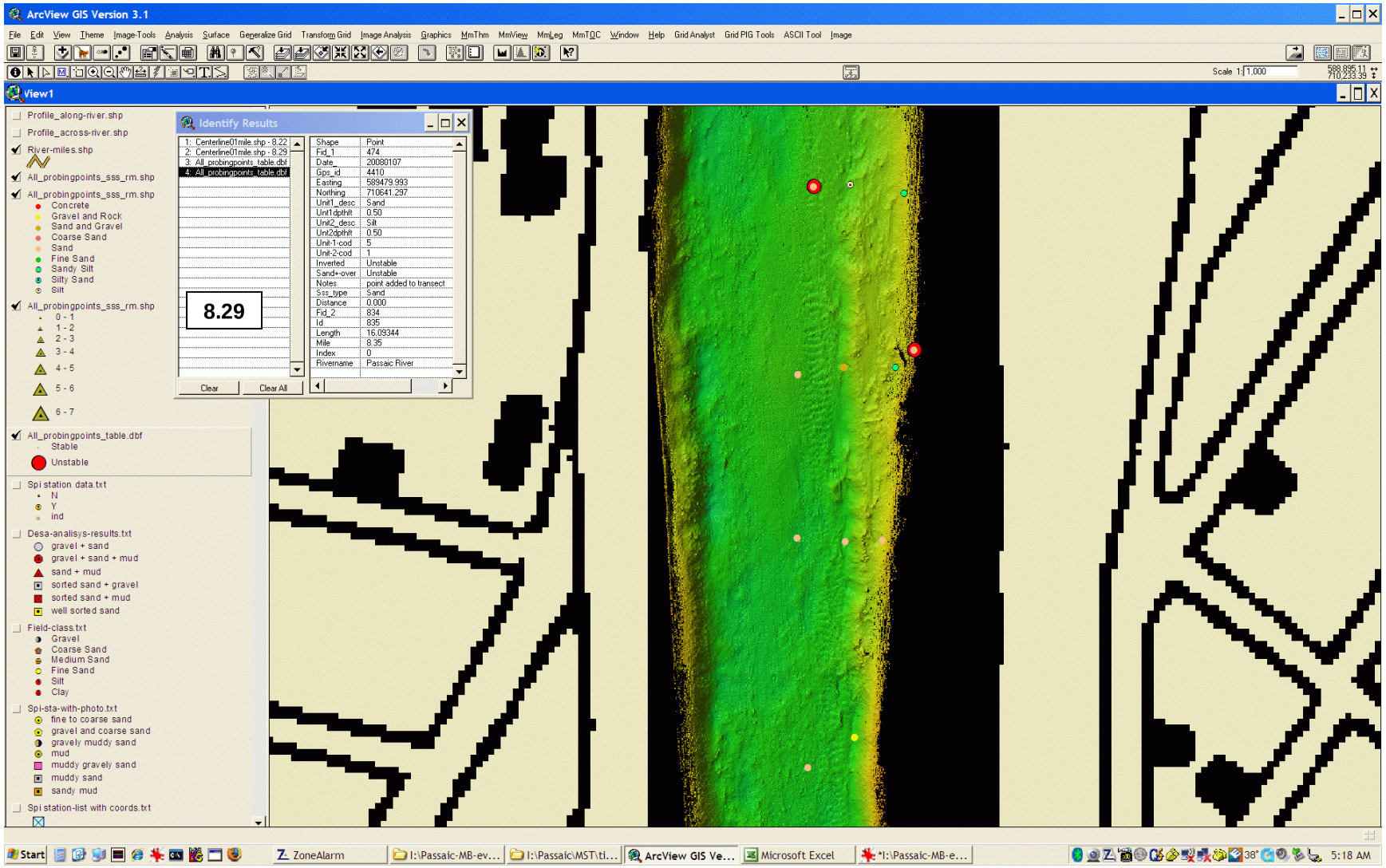
ArcView GIS Version 3.1
File Edit View Theme Image-Tools Analysis Surface Generalize Grid Transform Grid Image Analysis Graphics MmThm MmView MmLeg MmTOC Window Help Grid Analyst Grid PIG Tools ASCII Tool Image
Scale 1:1,000
View1
Profile_along-river.shp
Profile_across-river.shp
River-miles.shp
All_probingpoints_sss_rm.shp
All_probingpoints_sss_rm.shp
Concrete
Gravel and Rock
Sand and Gravel
Coarse Sand
Sand
Fine Sand
Sandy Silt
Silty Sand
Silt
All_probingpoints_sss_rm.shp
0 - 1
1 - 2
2 - 3
3 - 4
4 - 5
5 - 6
6 - 7
All_probingpoints_table.dbf
Stable
Unstable
Spi station data.txt
N
Y
ind
Desa-analisys-results.txt
gravel + sand
gravel + sand + mud
sand + mud
sorted sand + gravel
sorted sand + mud
well sorted sand
Field-class.txt
Gravel
Coarse Sand
Medium Sand
Fine Sand
Silt
Clay
Spi-sta-with-photo.txt
fine to coarse sand
gravel and coarse sand
gravely muddy sand
mud
muddy gravely sand
muddy sand
sandy mud
Spi station-list with coords.txt
Identify Results
1: Centerline01mile.shp - 8.22
2: Centerline01mile.shp - 8.29
3: All_probingpoints_table.dbf
4: All_probingpoints_table.dbf
8.29
Shape Point
Fid_1 474
Date 20080107
Gps_id 4410
Easting 589479.993
Northing 710641.297
Unit1_desc Sand
Unit1dpthft 0.50
Unit2_desc Silt
Unit2dpthft 0.50
Unit-1-cod 5
Unit-2-cod 1
Inverted Unstable
Sand+over Unstable
Notes point added to transect
Sss_type Sand
Distance 0.000
Fid_2 834
Id 835
Length 16.09344
Mile 8.35
Index 0
Rivername Passaic River
Clear
Clear All
Start
ZoneAlarm
I:\Passaic-MB-ev...
I:\Passaic\MST\ti...
ArcView GIS Ve...
Microsoft Excel
*I:\Passaic-MB-e...
5:18 AM

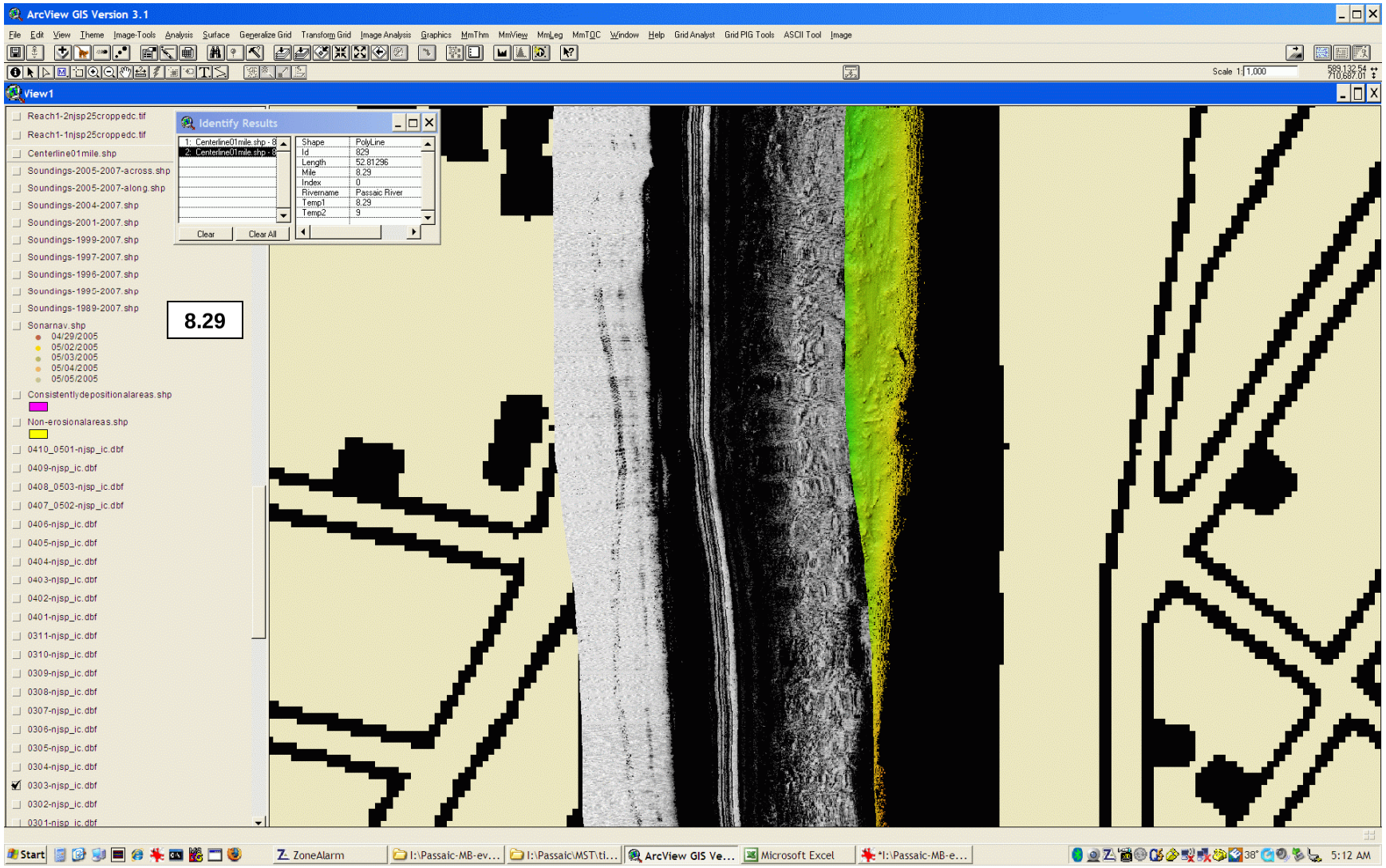
ArcView GIS Version 3.1
File Edit View Theme Image-Tools Analysis Surface Generalize Grid Transform Grid Image Analysis Graphics MmThm MmView MmLeg MmTOC Window Help Grid Analyst Grid PIG Tools ASCII Tool Image
Scale 1: 1,000
View1
Identify Results
1: Centerline01mile.shp - 8
2: Centerline01mile.shp - 8
Shape PolyLine
Id 829
Length 52.81296
Mile 8.29
Index 0
Rivername Passaic River
Temp1 8.29
Temp2 9
Clear
Clear All
8.29
Reach1-2njsp25croppedc.tif
Reach1-1njsp25croppedc.tif
Centerline01mile.shp
Soundings-2005-2007-across.shp
Soundings-2005-2007-along.shp
Soundings-2004-2007.shp
Soundings-2001-2007.shp
Soundings-1999-2007.shp
Soundings-1997-2007.shp
Soundings-1996-2007.shp
Soundings-1995-2007.shp
Soundings-1989-2007.shp
Sonarnav.shp
04/29/2005
05/02/2005
05/03/2005
05/04/2005
05/05/2005
Consistentlydepositionalareas.shp
Non-erosionalareas.shp
0410_0501-njsp_ic.dbf
0409-njsp_ic.dbf
0408_0503-njsp_ic.dbf
0407_0502-njsp_ic.dbf
0406-njsp_ic.dbf
0405-njsp_ic.dbf
0404-njsp_ic.dbf
0403-njsp_ic.dbf
0402-njsp_ic.dbf
0401-njsp_ic.dbf
0311-njsp_ic.dbf
0310-njsp_ic.dbf
0309-njsp_ic.dbf
0308-njsp_ic.dbf
0307-njsp_ic.dbf
0306-njsp_ic.dbf
0305-njsp_ic.dbf
0304-njsp_ic.dbf
0303-njsp_ic.dbf
0302-njsp_ic.dbf
0301-njsp_ic.dbf
Start
ZoneAlarm
I:\Passaic-MB-ev...
I:\Passaic\MST\ti...
ArcView GIS Ve...
Microsoft Excel
*I:\Passaic-MB-e...
5:12 AM

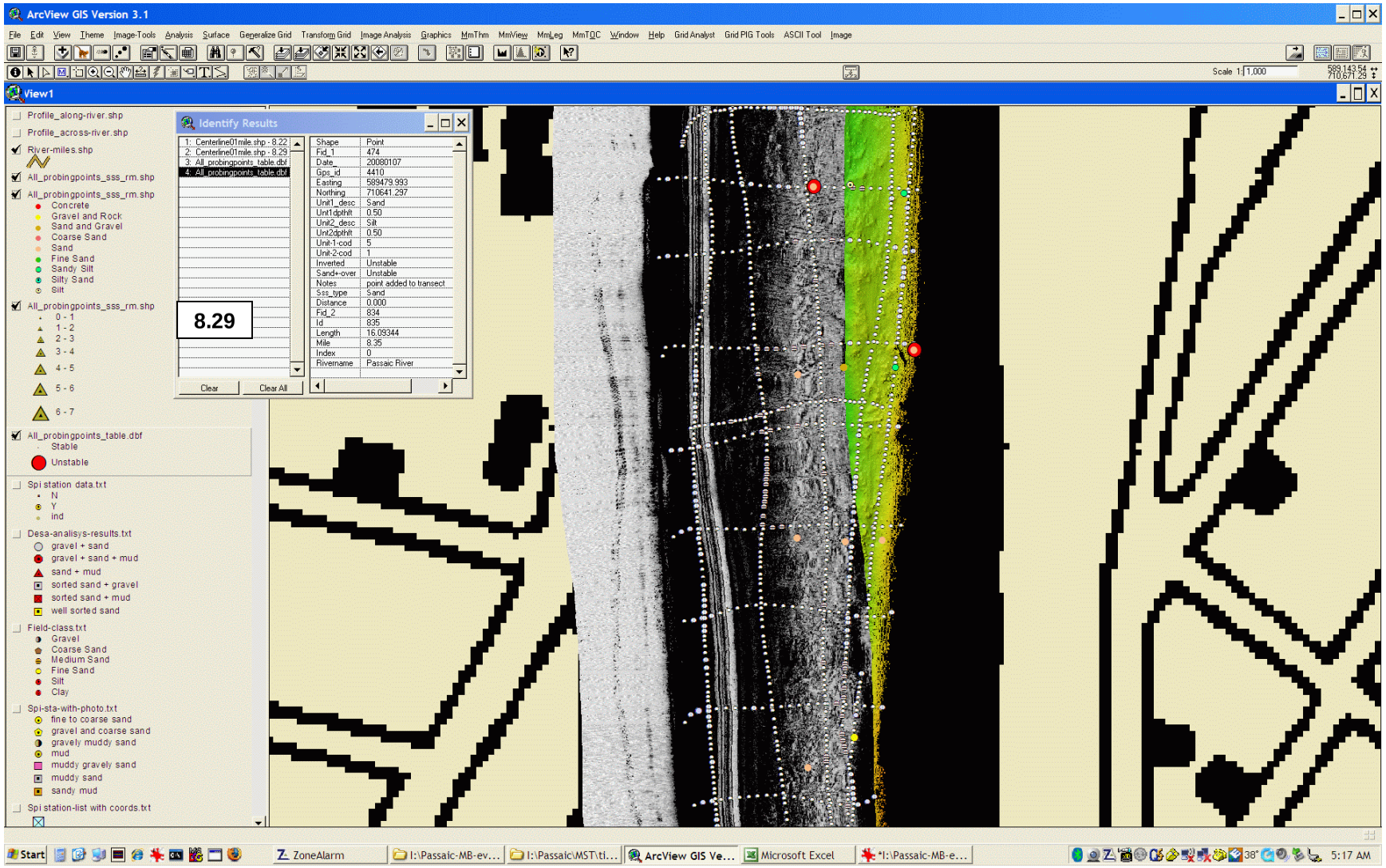
ArcView GIS Version 3.1
File Edit View Theme Image-Tools Analysis Surface Generalize Grid Transform Grid Image Analysis Graphics MmThm MmView MmLeg MmTOC Window Help Grid Analyst Grid PIG Tools ASCII Tool Image
View1
Profile_along-river.shp
Profile_across-river.shp
River-miles.shp
All_probingpoints_sss_rm.shp
All_probingpoints_sss_rm.shp
Concrete
Gravel and Rock
Sand and Gravel
Coarse Sand
Sand
Fine Sand
Sandy Silt
Silty Sand
Silt
All_probingpoints_sss_rm.shp
0 - 1
1 - 2
2 - 3
3 - 4
4 - 5
5 - 6
6 - 7
All_probingpoints_table.dbf
Stable
Unstable
Spi station data.txt
N
Y
ind
Desa-analisys-results.txt
gravel + sand
gravel + sand + mud
sand + mud
sorted sand + gravel
sorted sand + mud
well sorted sand
Field-class.txt
Gravel
Coarse Sand
Medium Sand
Fine Sand
Silt
Clay
Spi-sta-with-photo.txt
fine to coarse sand
gravel and coarse sand
gravely muddy sand
mud
muddy gravely sand
muddy sand
sandy mud
Spi station-list with coords.txt
Identify Results
1: Centerline01mile.shp - 8.22
2: Centerline01mile.shp - 8.29
3: All_probingpoints_table.dbf
4: All_probingpoints_table.dbf
8.29
Shape Point
Fid_1 474
Date 20080107
Gps_id 4410
Easting 589479.993
Northing 710641.297
Unit1_desc Sand
Unit1dpthlt 0.50
Unit2_desc Silt
Unit2dpthlt 0.50
Unit-1-cod 5
Unit-2-cod 1
Inverted Unstable
Sand+over Unstable
Notes point added to transect
Sss_type Sand
Distance 0.000
Fid_2 834
Id 835
Length 16.09344
Mile 8.35
Index 0
Rivername Passaic River
Clear
Clear All
Scale 1:1,000
589,143.54
710,671.29
Start
ZoneAlarm
I:\Passaic-MB-ev...
I:\Passaic\MST\ti...
ArcView GIS Ve...
Microsoft Excel
*I:\Passaic-MB-e...
5:17 AM

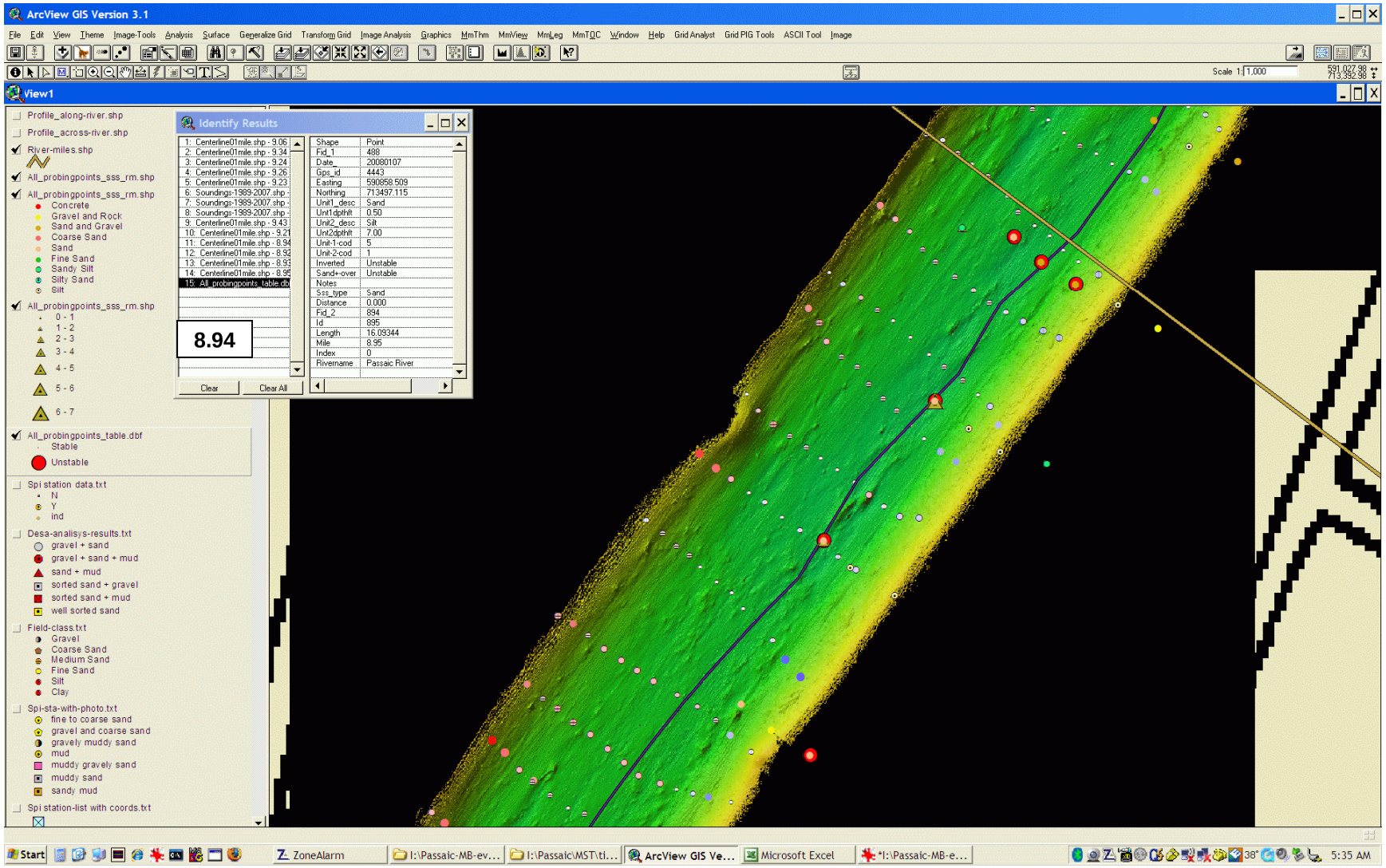
ArcView GIS Version 3.1
File Edit View Theme Image-Tools Analysis Surface Generalize Grid Transform Grid Image Analysis Graphics MmThm MmView MmLeg MmTOC Window Help Grid Analyst Grid PIG Tools ASCII Tool Image
Scale 1: 1,000
591,027.98
713,392.98
View1
Profile_along-river.shp
Profile_across-river.shp
River-miles.shp
All_probingpoints_sss_rm.shp
All_probingpoints_sss_rm.shp
Concrete
Gravel and Rock
Sand and Gravel
Coarse Sand
Sand
Fine Sand
Sandy Silt
Silty Sand
Silt
All_probingpoints_sss_rm.shp
0 - 1
1 - 2
2 - 3
3 - 4
4 - 5
5 - 6
6 - 7
All_probingpoints_table.dbf
Stable
Unstable
Spi station data.txt
N
Y
ind
Desa-analisys-results.txt
gravel + sand
gravel + sand + mud
sand + mud
sorted sand + gravel
sorted sand + mud
well sorted sand
Field-class.txt
Gravel
Coarse Sand
Medium Sand
Fine Sand
Silt
Clay
Spi-sta-with-photo.txt
fine to coarse sand
gravel and coarse sand
gravely muddy sand
mud
muddy gravely sand
muddy sand
sandy mud
Spi station-list with coords.txt
Identify Results
1: Centerline01mile.shp - 9.06
2: Centerline01mile.shp - 9.34
3: Centerline01mile.shp - 9.24
4: Centerline01mile.shp - 9.26
5: Centerline01mile.shp - 9.23
6: Soundings-1989-2007.shp
7: Soundings-1989-2007.shp
8: Soundings-1989-2007.shp
9: Centerline01mile.shp - 9.43
10: Centerline01mile.shp - 9.21
11: Centerline01mile.shp - 8.94
12: Centerline01mile.shp - 8.93
13: Centerline01mile.shp - 8.93
14: Centerline01mile.shp - 8.95
15: All_probingpoints_table.db
8.94
Shape Point
Fid_1 488
Date 20080107
Gps_id 4443
Easting 590858.509
Northing 713497.115
Unit1_desc Sand
Unit1dpthlt 0.50
Unit2_desc Silt
Unit2dpthlt 7.00
Unit-1-cod 5
Unit-2-cod 1
Inverted Unstable
Sand+over Unstable
Notes
Sss_type Sand
Distance 0.000
Fid_2 894
Id 895
Length 16.09344
Mile 8.95
Index 0
Rivername Passaic River
Clear
Clear All
Start
ZoneAlarm
I:\Passaic-MB-ev...
I:\Passaic\MST\ti...
ArcView GIS Ve...
Microsoft Excel
*I:\Passaic-MB-e...
5:35 AM

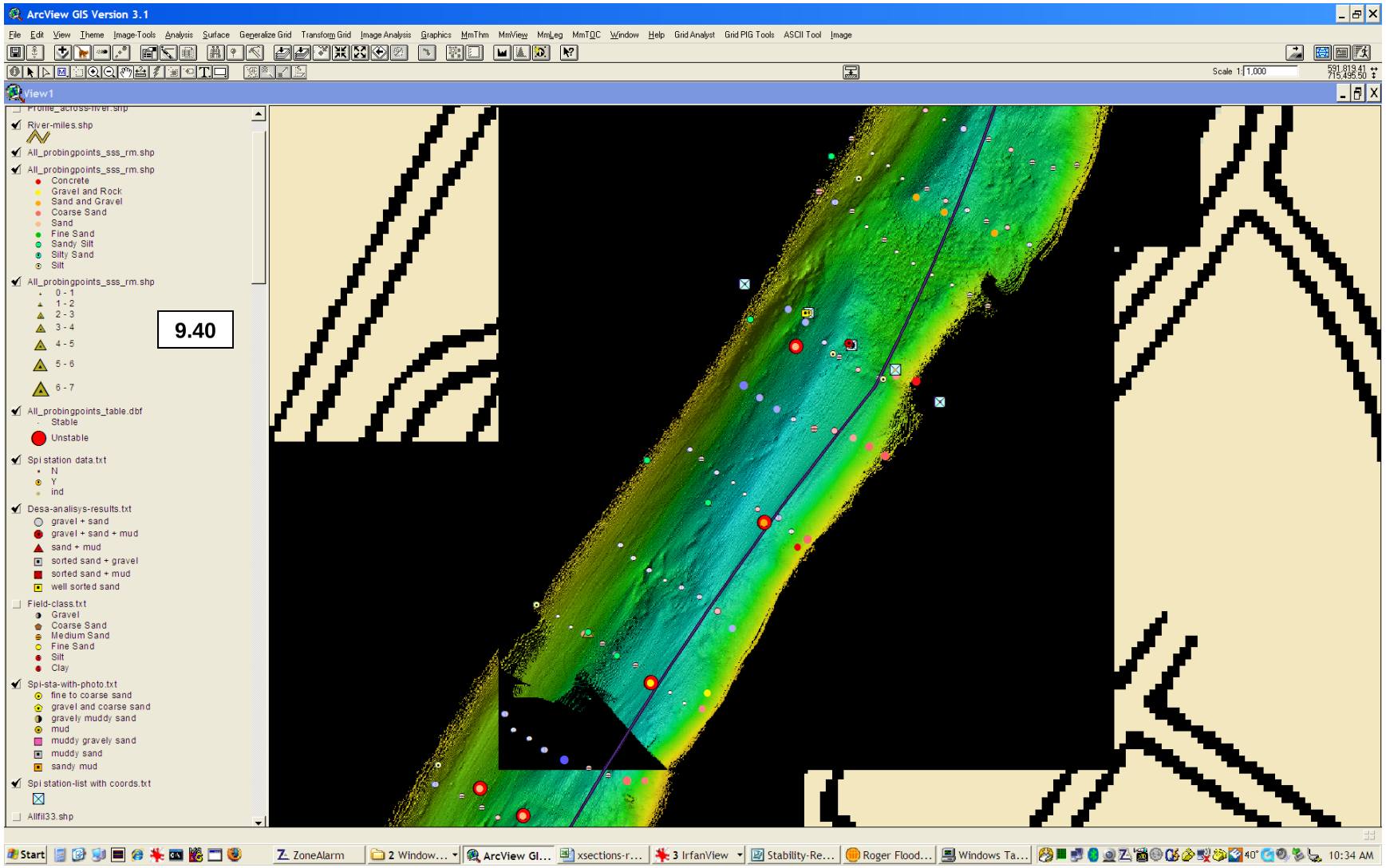
ArcView GIS Version 3.1
File Edit View Theme Image-Tools Analysis Surface Generalize Grid Transform Grid Image Analysis Graphics MmThm MmView MmLeg MmTOC Window Help Grid Analyst Grid PIG Tools ASCII Tool Image
Scale 1: 1,000
View1
River-miles.shp
All_probingpoints_sss_rm.shp
All_probingpoints_sss_rm.shp
Concrete
Gravel and Rock
Sand and Gravel
Coarse Sand
Sand
Fine Sand
Sandy Silt
Silty Sand
Silt
All_probingpoints_sss_rm.shp
0 - 1
1 - 2
2 - 3
3 - 4
4 - 5
5 - 6
6 - 7
9.40
All_probingpoints_table.dbf
Stable
Unstable
Spi station data.txt
N
Y
ind
Desa-analisys-results.txt
gravel + sand
gravel + sand + mud
sand + mud
sorted sand + gravel
sorted sand + mud
well sorted sand
Field-class.txt
Gravel
Coarse Sand
Medium Sand
Fine Sand
Silt
Clay
Spi-sta-with-photo.txt
fine to coarse sand
gravel and coarse sand
gravely muddy sand
mud
muddy gravely sand
muddy sand
sandy mud
Spi station-list with coords.txt
Alifil33.shp
Start
ZoneAlarm
2 Window...
ArcView GI...
xsections-r...
3 IrfanView
Stability-Re...
Roger Flood...
Windows Ta...
10:34 AM