Contractor TONTO | Coordinates | Project GILT EDGE | Hole No. R83-394

Drill Type INGERSOLL-RAND DX | Casing Depth 20' | State SD | Sheet 1 of 7

Hole Size | Bearing — Inclination 90 | Date Started 7-14-88 | Property GILT EDGE

Collar Elev. | Final Depth ~1300 | Date Completed 7-17-88 | Hole Surveyed ✓

DISTANCE (feet)	GRAPHIC LOGS: ALTERATION (1 Weak, 2 Moderate, 3 Strong)	TOTAL SULFIDES (vol %)	ROCK CODE	ORE CODE	DOWN HOLE LOCATION: DISTANCE DOWN HOLE (feet)	ELEVATION	GEOLOGIC NOTES: ROCK TYPE	DESCRIPTION: MINERALOGY, ALTERATION, TEXTURES, GRAIN SIZE, FRAGMENT SIZE	MINERALIZATION: DISTRIBUTION Massive, Disseminated, Veinfill, Replacement / TYPE	ASSAY Au	ASSAY Ag
			40	3	0-5		Edg	0-5 CAMBRIAN DEADWOOD QUARTZITE	0-185 OXIDE FeOx dem,		
			60				Tbp	5-20 TRACHYTE PORPHYRY	jaro 1-3%		
								- [illegible] white matrix			
			30		20-25		Cdh	20-35 CAMBRIAN DEADWOOD HORNFELS	(20-35) 60% FeOx		
								- [illegible] sandstone.			
									(35-40) 10% FeOx [illegible]		
			60				Tbp	35-375 TRACHYTE PORPHYRY	(40-65) 1-2% jarosite		
					45-50			alt. dominable matrix			
									(65-75) 20-25% FeOx		
					70-75						
									(75-100) 70-90% FeOx, 1% jarosite		
								(85-95) 1-2% Cdh - sandstone.			
					95-100						
									(100-120) 20-30% FeOx, 3% jarosite		
					120-125				(120-140) 40-60% FeOx, 1-2% jarosite		
					145-150				(140-160) 4-7% jarosite, 20-30% FeOx		
									(160-170) 5-7% FeOx, 5-7% jarosite		
					170-175			(170-190) POSSIBLE TBXQ 1-3% Cdh	(170-190) 10-20% jarosite, 3-4% FeOx 1-2% MnOx		

DRILL CUTTING LOG

Logged by: CMFM

Contractor _____ Coordinates _____ Project _____ Hole No. R88-394

Drill Type _____ Casing Depth _____ State _____ Sheet 2 of 7

Hole Size _____ Bearing _____ Inclination _____ Date Started _____ Property _____

Collar Elev. _____ Final Depth _____ Date Completed _____ Hole Surveyed _____

DISTANCE (feet)	GRAPHIC LOGS: ALTERATION (1 Weak, 2 Moderate, 3 Strong)	TOTAL SULFIDES (vol %)	ROCK CODE	ORE CODE	DOWN HOLE LOCATION: DISTANCE DOWN HOLE (feet)	ELEVATION	ROCK TYPE	GEOLOGIC NOTES: DESCRIPTION (MINERALOGY, ALTERATION, TEXTURES, GRAIN SIZE, FRAGMENT SIZE)	MINERALIZATION: DISTRIBUTION (Massive, Disseminated, Veinfill, Replacement) / TYPE	ASSAY Au	ASSAY Ag
			60	3	175-180		Tip				
				2					185-200 MIXED OXIDE 70% SULFIDE 30		
									(190-195) FeS_2 3%, OXIDE 5%		
					195-200				(195-200) 7% FeS_2, 30 OXIDE		
								(200-360) matrix is gray.	200-1165 SULFIDE 2-3% FeS_2		
									(215-245) 5-7% FeS_2		
					220-225						
					245-250			(245-350) 1% vugs - w/filled FeS_2 phantoms	(245-260) 2-3% FeS_2		
									(260-265) 3-5% FeS_2		
									(265-290) 5-7% FeS_2		
					270-275						
									(290-315) 3-5% FeS_2		
					295-300						
									(315-325) 2-4% FeS_2		
					320-325						
									(325-330) 3-5% FeS_2		
									(330-335) 5-8% FeS_2		
									(335-385) 5-7% FeS_2		
					345-350						

DRILL CUTTING LOG

Logged by: [illegible]

Contractor _____ Coordinates _____ Project _____ Hole No. R88-394

Drill Type _____ Casing Depth _____ State _____ Sheet 3 of 7

Hole Size _____ Bearing _____ Inclination _____ Date Started _____ Property _____

Collar Elev. _____ Final Depth _____ Date Completed _____ Hole Surveyed _____

DISTANCE (feet)	GRAPHIC LOGS: ALTERATION (1 Weak, 2 Moderate, 3 Strong)	TOTAL SULFIDES (vol %)	ROCK CODE	ORE CODE	DOWN HOLE LOCATION: DISTANCE DOWN HOLE (feet)	ELEVATION	ROCK TYPE	GEOLOGIC NOTES: DESCRIPTION (MINERALOGY, ALTERATION, TEXTURES, GRAIN SIZE, FRAGMENT SIZE)	MINERALIZATION (DISTRIBUTION, TYPE: Massive, Disseminated, Veinfill, Replacement)	ASSAY Au	ASSAY Ag
			100	1	350-355		Tep	(350-355) 4% quartz blebs in matrix.			
								(360-372) lime green alt. of 5-8% clay matrix.			
					370-375			(372-435) lt gray/green matrix			
									(385-440) 3-5% FeS_2		
					395-400						
					420-425						
								(435-445) dk. gray matrix	435-445 FRACTURED. (440-490) 5-8% FeS_2		
					445-450			(445-455) 1% matrix alt to yellow clay. lime gray matrix			
								(455-465) dk. gray matrix.	460-475 FRACTURED		
								(465-805) lime gray matrix			
					470-475						
							H_2O		HIT H_2O @ 475'		
									(490-500) 3-5% FeS_2		
					495-500				495-500 FRACTURED		
									(500-530) 5-8% FeS_2		
					520-525						

DRILL CUTTING LOG

Logged by: CMFM

Contractor _____ Coordinates _____ Project _____ Hole No. RBB-394

Drill Type _____ Casing Depth _____ State _____ Sheet 4 of 7

Hole Size _____ Bearing _____ Inclination _____ Date Started _____ Property _____

Collar Elev. _____ Final Depth _____ Date Completed _____ Hole Surveyed _____

DISTANCE (feet)	GRAPHIC LOGS: ALTERATION (1 Weak, 2 Moderate, 3 Strong)	TOTAL SULFIDES (vol %)	ROCK CODE	ORE CODE	DOWN HOLE LOCATION: DISTANCE DOWN HOLE (feet)	ELEVATION	GEOLOGIC NOTES: ROCK TYPE	DESCRIPTION: MINERALOGY, ALTERATION, TEXTURES, GRAIN SIZE, FRAGMENT SIZE	MINERALIZATION: DISTRIBUTION / TYPE (Massive, Disseminated, Veinfill, Replacement)	ASSAY Au	ASSAY Ag
			60	1	525-530		Ttp				
								(530-545) 10% chip of Tqtp	(530-535) 2-4% FeS_2		
									(535-540) 8-9% FeS_2		
									(540-560) 2-4% FeS_2		
					545-550						
									(560-570) 8-9% FeS_2		
					570-575			(570-585) 2% chip alt. white clay	570-585 FRACTURED		
									(570-675) 3-4% FeS_2		
					595-600						
					620-625						
					645-650						
								(660-680) 1% yellow clay altered from Ttp matrix.			
								(665-680) 10% chip PC schist			
					670-675				(675-790) 5-7% FeS_2		
								(685-700) 3-5% chip PC schist			
					695-700						

DRILL CUTTING LOG

Logged by: CMFR

Contractor _____ Coordinates _____ Project _____ Hole No. R88-394

Drill Type _____ Casing Depth _____ State _____ Sheet 5 of 7

Hole Size _____ Bearing _____ Inclination _____ Date Started _____ Property _____

Collar Elev. _____ Final Depth _____ Date Completed _____ Hole Surveyed _____

DISTANCE (feet)	GRAPHIC LOGS: ALTERATION (1 Weak, 2 Moderate, 3 Strong)	TOTAL SULFIDES (vol %)	ROCK CODE	ORE CODE	DOWN HOLE LOCATION: DISTANCE DOWN HOLE (feet)	ELEVATION	GEOLOGIC NOTES: ROCK TYPE	DESCRIPTION: MINERALOGY, ALTERATION, TEXTURES, GRAIN SIZE, FRAGMENT SIZE	MINERALIZATION: DISTRIBUTION (Massive, Disseminated, Veinlill, Replacement) / TYPE	ASSAY Au	ASSAY Ag
			60	1	700-705		tkp				
					720-725						
								(725 - 790) 1-3% chip PC schist			
					745-750						
					770-775						
									(790 - 800) 2-4% FeS_2		
					795-800						
								805 - 810 1% oxidation	(800 - 845) 6-9% FeS_2		
			70				Toxa	805 - 875 BRECCIA of tkp, PC, tslp	805 - 815 FRACTURED		
								(805 - 835) yellow + clay alteration of matrix			
					820-825						
								1% oxidation	835-845 loose + diss FeS_2		
					845-850				(845 - 860) 10-12% FeS_2		
									(845 - 855) loose + diss FeS_2		
									(860 - 870) 5-7% FeS_2		
								865 - 880 1% oxidation	865 - 1165 FRACTURED.		
					870-875				(870 - 885) 10-12% FeS_2		

loose + diss FeS_2 (870-75)

DRILL CUTTING LOG

Logged by: CmFm

Contractor _____ Coordinates _____ Project _____ Hole No. RDD-394

Drill Type _____ Casing Depth _____ State _____ Sheet 6 of 7

Hole Size _____ Bearing _____ Inclination _____ Date Started _____ Property _____

Collar Elev. _____ Final Depth _____ Date Completed _____ Hole Surveyed _____

DISTANCE (feet)	GRAPHIC LOGS: ALTERATION (1 Weak, 2 Moderate, 3 Strong)	TOTAL SULFIDES (vol %)	ROCK CODE	ORE CODE	DOWN HOLE LOCATION: DISTANCE DOWN HOLE (feet)	ELEVATION	GEOLOGIC NOTES: ROCK TYPE	DESCRIPTION: MINERALOGY, ALTERATION, TEXTURES, GRAIN SIZE, FRAGMENT SIZE	MINERALIZATION: DISTRIBUTION (Massive, Disseminated, Veinfill, Replacement) / TYPE	ASSAY Au	ASSAY Ag
			80	1	875-880		Tgtp	875-1135 QUARTZ TRACHYTE			
								1-2% Ttp tr-1% PC schist.			
								880-85 loose doubly terminated qtz crystal	(885-930) 5-7% FeS_2		
									(885-895) loose & diss FeS_2		
					895-900						
								905-925 green alteration of phenos (not heavy)			
					920-925						
								930-945 green alteration of phenos (light)			
									(950-970) 10-12% FeS_2		
					945-950			945-965 1% oxidation	945-60 loose and diss. FeS_2		
								965-1000 green alteration of phenos (light).			
					970-975				(970-1080) 5-7% FeS_2		
					995-1000						
								1005-1065 green alteration of phenos, minor oxidation			
					1020-1025						
					1045-1050			1045-1090 oxidation 3%, mainly on fractures.	loose & disseminated FeS_2		

DRILL CUTTING LOG

Logged by: CMFM

Contractor _____ Coordinates _____ Project _____ Hole No. R88-394

Drill Type _____ Casing Depth _____ State _____ Sheet 7 of 7

Hole Size _____ Bearing _____ Inclination _____ Date Started _____ Property _____

Collar Elev. _____ Final Depth _____ Date Completed _____ Hole Surveyed _____

DISTANCE (feet)	GRAPHIC LOGS: ALTERATION (1 Weak, 2 Moderate, 3 Strong)	TOTAL SULFIDES (vol %)	ROCK CODE	ORE CODE	DOWN HOLE LOCATION: DISTANCE DOWN HOLE (feet)	ELEVATION	ROCK TYPE	GEOLOGIC NOTES: DESCRIPTION (MINERALOGY, ALTERATION, TEXTURES, GRAIN SIZE, FRAGMENT SIZE)	MINERALIZATION: DISTRIBUTION (Massive, Disseminated, Veinfill, Replacement) / TYPE	ASSAY Au	ASSAY Ag
			50		1050-1055		TKP				
									H_2O = +160 gpm		
					1070-1075						
									(1080 - 1090) 10-13% FeS_2		
									(1090 - 1100) 3-5% FeS_2		
					1095-1100			1100-1160 green alteration of phenos.			
									(1100 - 1150) 7-9% FeS_2		
									(1110-1115) Fractured heavy		
								1115-1140 oxidation 2% most prominent on fractures.			
					1120-1125						
			60				TKP	1135 - 1165 TRACHYTE PORPHYRY fine green alt. around phenos.	(1145-1150) fractured heavy		
					1145-1150				H_2O = >200 gpm		
									(1150 - 1165) 5-7% FeS_2		
					1160-1165				H_2O @ TD >220 gpm hole called - watered out twice.		
					TD @ 1165'						

DRILL CUTTING LOG

Logged by: Carfan

Bondar-Clegg, Inc.
12980 West Cedar Dr.
Lakewood, Colorado 80228
(303) 989-1404

BONDAR-CLEGG

Geochemical Lab Report

BROHM MINING CORP.
MR. JIM BARRON
P.O. BOX 485
DEADWOOD, SD
57732

Bondar-Clegg, Inc.
12980 West Cedar Dr.
Lakewood, Colorado 80228
(303) 989-1404

BONDAR-CLEGG

Geochemical Lab Report

REPORT: 098-0578 (COMPLETE)

REFERENCE INFO: NONE LISTED

CLIENT: BROHM MINING CORP.
PROJECT: GILT EDGE

SUBMITTED BY: J. BARRON
DATE PRINTED: 9-AUG-88

ORDER	ELEMENT		NUMBER OF ANALYSES	LOWER DETECTION LIMIT	EXTRACTION	METHOD
1	Au	Gold	49	0.002 OPT		Fire Assay
2	Au	Gold	2	0.002 OPT		Fire Assay

SAMPLE TYPES	NUMBER	SIZE FRACTIONS	NUMBER	SAMPLE PREPARATIONS	NUMBER
D DRILL CORE	49	2 -150	49	Assay Prep	29
				Sample Pickup	1

REMARKS: FINAL RESULTS ARE REPORTED.

(RESULT NOW REPORTED FOR SAMPLE 394-105-110.)

REPORT COPIES TO: MR. JIM BARRON
MR. JIM BARRON

INVOICE TO: MR. JIM BARRON

Bondar-Clegg, Inc.
12980 West Cedar Dr.
Lakewood, Colorado 80228
(303) 989-1404

BONDAR-CLEGG

Geochemical Lab Report

REPORT: 098-0578

PROJECT: GILT EDGE

SAMPLE NUMBER	ELEMENT UNITS	Au OPT	Au OPT
D2 R88-394-0-5		0.006	
D2 R88-394-5-10		0.007	
D2 R88-394-10-15		0.003	
D2 R88-394-15-20		0.003	
D2 R88-394-20-25		<0.002	
D2 R88-394-25-30		0.003	
D2 R88-394-30-35		0.005	
D2 R88-394-35-40		0.016	
D2 R88-394-40-45		0.010	
D2 R88-394-45-50		<0.002	
D2 R88-394-50-55		0.003	
D2 R88-394-55-60		<0.002	
D2 R88-394-60-65		0.002	
D2 R88-394-65-70		0.010	
D2 R88-394-70-75		0.012	
D2 R88-394-75-80		0.027	
D2 R88-394-80-85		0.035	
D2 R88-394-85-90		0.035	
D2 R88-394-90-95		0.038	
D2 R88-394-95-100		0.040	
D2 R88-394-100-105		0.020	
D2 R88-394-105-110		0.023	
D2 R88-394-110-115		0.023	
D2 R88-394-115-120		0.028	
D2 R88-394-120-125		0.029	
D2 R88-394-125-130		0.003	
D2 R88-394-130-135		0.065	
D2 R88-394-135-140		0.135	0.079 = .107
D2 R88-394-140-145		0.050	
D2 R88-394-145-150		0.036	
D2 R88-394-150-155		0.016	
D2 R88-394-155-160		0.016	
D2 R88-394-160-165		0.016	
D2 R88-394-165-170		0.028	
D2 R88-394-170-175		0.040	
D2 R88-394-175-180		0.016	
D2 R88-394-180-185		0.017	
D2 R88-394-185-190		0.013	
D2 R88-394-190-195		0.012	
D2 R88-394-195-200		0.163	0.108 = .136
D2 R88-394-200-205		0.008	
D2 R88-394-205-210		0.008	
D2 R88-394-210-215		0.009	
D2 R88-394-215-220		0.007	
D2 R88-394-220-225		0.013	
D2 R88-394-225-230		0.011	
D2 R88-394-230-235		0.013	
D2 R88-394-235-240		0.026	
D2 R88-394-240-245		0.058	

Bondar-Clegg, Inc.
12980 West Cedar Dr.
Lakewood, Colorado
U.S.A. 80228
Phone: (303) 989-1404
Telex: 45-693

BONDAR-CLEGG

Invoice : 12472, Page 1

BROHM MINING CORP.
MR. JIM BARRON
P.O. BOX 485
DEADWOOD, SD
57732

Date : 9-AUG-88

Report No: 098-0578
Project : GILT EDGE
Reference: NONE LISTED

2 Analyses of Gold	at $ 0.00	$ 0.00	
Subtotal		$ 0.00	$ 0.00
49 Analyses of Gold	at $ 6.50	$ 318.50	
Subtotal		$ 318.50	$ 318.50
Sample Preparation			
49 Samples of Assay Prep	at $ 3.00	$ 147.00	
1 Sample of Sample Pickup	at $12.00	$ 12.00	
Subtotal		$ 159.00	$ 159.00
Miscellaneous Charges			
4% S.D. STATE SALES TAX		$ 4.40	
2% DEADWOOD CITY SALES TAX		$ 2.20	
Subtotal		$ 6.60	$ 6.60
Invoice Total:			$ 484.10 U.S.

REE-394 (C-245)

THIS IS A PROFESSIONAL SERVICE
ACCOUNTS DUE WHEN RENDERED

Bondar-Clegg, Inc.
12980 West Cedar Dr.
Lakewood, Colorado 80228
(303) 989-1404

BC
BONDAR-CLEGG

Geochemical Lab Report

REPORT: 098-0581 (COMPLETE)

REFERENCE INFO: NONE LISTED

CLIENT: BROHM MINING CORP.
PROJECT: GILT EDGE

SUBMITTED BY: J. BARRON
DATE PRINTED: 11-AUG-88

ORDER	ELEMENT		NUMBER OF ANALYSES	LOWER DETECTION LIMIT	EXTRACTION	METHOD
1	Au	Gold	45	0.002 OPT		Fire Assay

SAMPLE TYPES	NUMBER	SIZE FRACTIONS	NUMBER	SAMPLE PREPARATIONS	NUMBER
D DRILL CORE	45	2 -150	45	Assay Prep	45
				Sample Pickup	1

REMARKS: FINAL RESULTS ARE REPORTED.

REPORT COPIES TO: MR. JIM BARRON
MR. JIM BARRON

INVOICE TO: MR. JIM BARRON

Bondar-Clegg, Inc.
12980 West Cedar Dr.
Lakewood, Colorado 80228
(303) 989-1404

BONDAR-CLEGG

Geochemical Lab Report

REPORT: 098-0581

PROJECT: GILT EDGE

SAMPLE NUMBER	ELEMENT UNITS	Au OPT	SAMPLE NUMBER	ELEMENT UNITS	Au OPT
D2 R88-394-245-250		0.034	D2 R88-394-445-450		0.034
D2 R88-394-250-255		0.019	D2 R88-394-450-455		0.030
D2 R88-394-255-260		0.024	D2 R88-394-455-460		0.017
D2 R88-394-260-265		0.017	D2 R88-394-460-465		0.021
D2 R88-394-265-270		0.056	D2 R88-394-465-470		0.016
D2 R88-394-270-275		0.049			
D2 R88-394-275-280		0.063			
D2 R88-394-280-285		0.045			
D2 R88-394-285-290		0.022			
D2 R88-394-290-295		0.021			
D2 R88-394-295-300		0.031			
D2 R88-394-300-305		0.025			
D2 R88-394-305-310		0.054			
D2 R88-394-310-315		0.023			
D2 R88-394-315-320		0.019			
D2 R88-394-320-325		0.013			
D2 R88-394-325-330		0.019			
D2 R88-394-330-335		0.021			
D2 R88-394-335-340		0.020			
D2 R88-394-340-345		0.020			
D2 R88-394-345-350		0.016			
D2 R88-394-350-355		0.015			
D2 R88-394-355-360		0.033			
D2 R88-394-360-365		0.033			
D2 R88-394-365-370		0.019			
D2 R88-394-370-375		0.035			
D2 R88-394-375-380		0.048			
D2 R88-394-380-385		0.057			
D2 R88-394-385-390		0.025			
D2 R88-394-390-395		0.018			
D2 R88-394-395-400		0.023			
D2 R88-394-400-405		0.026			
D2 R88-394-405-410		0.032			
D2 R88-394-410-415		0.028			
D2 R88-394-415-420		0.022			
D2 R88-394-420-425		0.022			
D2 R88-394-425-430		0.031			
D2 R88-394-430-435		0.037			
D2 R88-394-435-440		0.025			
D2 R88-394-440-445		0.014			

Bondar-Clegg, Inc.
12980 West Cedar Dr.
Lakewood, Colorado
U.S.A. 80228
Phone: (303) 989-1404
Telex: 45-693

BONDAR-CLEGG

Invoice : 12504, Page 1

BROHM MINING CORP.
MR. JIM BARRON
P.O. BOX 485
DEADWOOD, SD
57732

Date : 22-AUG-88

Report No: 098-0581
Project : GILT EDGE
Reference: NONE LISTED

45 Analyses of Gold	at $ 6.50	$ 292.50	
Subtotal		$ 292.50	$ 292.50
Sample Preparation			
45 Samples of Assay Prep	at $ 3.00	$ 135.00	
1 Sample of Sample Pickup	at $12.00	$ 12.00	
Subtotal		$ 147.00	$ 147.00
Miscellaneous Charges			
4% S.D. STATE SALES TAX		$ 4.08	
2% DEADWOOD CITY SALES TAX		$ 2.04	
Subtotal		$ 6.12	$ 6.12
Invoice Total:			$ 445.62 U.S.

THIS IS A PROFESSIONAL SERVICE
ACCOUNTS DUE WHEN RENDERED

Bondar-Clegg, Inc.
12980 West Cedar Dr.
Lakewood, Colorado 80228
(303) 989-1404

BONDAR-CLEGG

Geochemical Lab Report

BROHM MINING CORP.
MR. JIM BARRON
P.O. BOX 485
DEADWOOD, SD
57732

Bondar-Clegg, Inc.
12980 West Cedar Dr.
Lakewood, Colorado 80228
(303) 989-1404

BONDAR-CLEGG

Geochemical Lab Report

REPORT: 098-0582 (COMPLETE)

REFERENCE INFO: NONE LISTED

CLIENT: BROHM MINING CORP.
PROJECT: GILT EDGE

SUBMITTED BY: J. BARRON
DATE PRINTED: 8-AUG-88

ORDER	ELEMENT		NUMBER OF ANALYSES	LOWER DETECTION LIMIT	EXTRACTION	METHOD
1	Au	Gold	61	0.002 OPT		Fire Assay

SAMPLE TYPES	NUMBER	SIZE FRACTIONS	NUMBER	SAMPLE PREPARATIONS	NUMBER
D DRILL CORE	61	2 -150	61	Assay Prep	61
				Excessive Wetness	2408
				Sample Pickup	1

REMARKS: FINAL RESULTS ARE REPORTED.

REPORT COPIES TO: MR. JIM BARRON
MR. JIM BARRON

INVOICE TO: MR. JIM BARRON

Bondar-Clegg, Inc.
12980 West Cedar Dr.
Lakewood, Colorado 80228
(303) 989-1404

BONDAR-CLEGG

Geochemical Lab Report

REPORT: 098-0582

PROJECT: GILT EDGE

SAMPLE NUMBER	ELEMENT UNITS	Au OPT	SAMPLE NUMBER	ELEMENT UNITS	Au OPT
D2 R88-394-470-475		0.015	D2 R88-394-670-675		0.030
D2 R88-394-475-480		0.023	D2 R88-394-675-680		0.015
D2 R88-394-480-485		0.022	D2 R88-394-680-685		0.020
D2 R88-394-485-490		0.024	D2 R88-394-685-690		0.016
D2 R88-394-490-495		0.029	D2 R88-394-690-695		0.031
D2 R88-394-495-500		0.019	D2 R88-394-695-700		0.059
D2 R88-394-500-505		0.020	D2 R88-394-700-705		0.054
D2 R88-394-505-510		0.024	D2 R88-394-705-710		0.022
D2 R88-394-510-515		0.014	D2 R88-394-710-715		0.024
D2 R88-394-515-520		0.013	D2 R88-394-715-720		0.035
D2 R88-394-520-525		0.011	D2 R88-394-720-725		0.040
D2 R88-394-525-530		0.015	D2 R88-394-725-730		0.038
D2 R88-394-530-535		0.016	D2 R88-394-730-735		0.049
D2 R88-394-535-540		0.010	D2 R88-394-735-740		0.023
D2 R88-394-540-545		0.011	D2 R88-394-740-745		0.060
D2 R88-394-545-550		0.013	D2 R88-394-745-750		0.053
D2 R88-394-550-555		0.008	D2 R88-394-750-755		0.074
D2 R88-394-555-560		0.004	D2 R88-394-755-760		0.028
D2 R88-394-560-565		0.010	D2 R88-394-760-765		0.049
D2 R88-394-565-570		0.011	D2 R88-394-765-770		0.036
D2 R88-394-570-575		0.015	D2 R88-394-770-775		0.027
D2 R88-394-575-580		0.019			
D2 R88-394-580-585		0.012			
D2 R88-394-585-590		0.013			
D2 R88-394-590-595		0.012			
D2 R88-394-595-600		0.012			
D2 R88-394-600-605		0.011			
D2 R88-394-605-610		0.023			
D2 R88-394-610-615		0.059			
D2 R88-394-615-620		0.010			
D2 R88-394-620-625		0.010			
D2 R88-394-625-630		0.010			
D2 R88-394-630-635		0.009			
D2 R88-394-635-640		0.009			
D2 R88-394-640-645		0.008			
D2 R88-394-645-650		0.030			
D2 R88-394-650-655		0.029			
D2 R88-394-655-660		0.029			
D2 R88-394-660-665		0.061			
D2 R88-394-665-670		0.031			

Bondar-Clegg, Inc.
12980 West Cedar Dr.
Lakewood, Colorado
U.S.A. 80228
Phone: (303) 989-1404
Telex: 45-693

BONDAR-CLEGG

Invoice : 12440, Page 1

BROHM MINING CORP.
MR. JIM BARRON
P.O. BOX 485
DEADWOOD, SD
57732

Date : 9-AUG-88

Report No: 098-0582
Project : GILT EDGE
Reference: NONE LISTED

61 Analyses of Gold	at $ 6.50	$ 396.50	
Subtotal		$ 396.50	$ 396.50
Sample Preparation			
61 Samples of Assay Prep	at $ 3.00	$ 183.00	
2408 Samples of Excessive Wetness	at $ 0.15	$ 361.20	
1 Sample of Sample Pickup	at $12.00	$ 12.00	
Subtotal		$ 556.20	$ 556.20
Miscellaneous Charges			
4% S.D. STATE SALES TAX		$ 19.81	
2% DEADWOOD CITY SALES TAX		$ 9.90	
Subtotal		$ 29.71	$ 29.71
Invoice Total:			$ 982.41 U.S.

RE8-394 (470 - 775)

THIS IS A PROFESSIONAL SERVICE
ACCOUNTS DUE WHEN RENDERED

Bondar-Clegg, Inc.
12980 West Cedar Dr.
Lakewood, Colorado 80228
(303) 989-1404

BONDAR-CLEGG

Geochemical Lab Report

REPORT: 098-0584 (COMPLETE)

REFERENCE INFO: NONE LISTED

CLIENT: BROHM MINING CORP.
PROJECT: GILT EDGE

SUBMITTED BY: J. BARRON
DATE PRINTED: 10-AUG-88

ORDER	ELEMENT		NUMBER OF ANALYSES	LOWER DETECTION LIMIT	EXTRACTION	METHOD
1	Au	Gold	26	0.002 OPT		Fire Assay
2	Au	Gold	1	0.002 OPT		Fire Assay
3	Au	Gold	1	0.002 OPT		Fire Assay

SAMPLE TYPES	NUMBER	SIZE FRACTIONS	NUMBER	SAMPLE PREPARATIONS	NUMBER
D DRILL CORE	26	2 -150	26	Assay Prep	26
				Excessive Wetness	858
				Sample Pickup	1

REMARKS: FINAL RESULTS ARE REPORTED.

3 SEPARATE ASSAY RESULTS REPORTED FOR SAMPLE
394-845-850.

REPORT COPIES TO: MR. JIM BARRON
MR. JIM BARRON

INVOICE TO: MR. JIM BARRON

Bondar-Clegg, Inc.
12980 West Cedar Dr.
Lakewood, Colorado 80228
(303) 989-1404

BC
BONDAR-CLEGG

Geochemical Lab Report

REPORT: 098-0584

PROJECT: GILT EDGE

SAMPLE NUMBER	ELEMENT UNITS	Au OPT	Au OPT	Au OPT
D2 R88-394-775-780		0.029		
D2 R88-394-780-785		0.013		
D2 R88-394-785-790		0.009		
D2 R88-394-790-795		0.015		
D2 R88-394-795-800		0.071		
D2 R88-394-800-805		0.112		
D2 R88-394-805-810		0.082		
D2 R88-394-810-815		0.150		
D2 R88-394-815-820		0.147		
D2 R88-394-820-825		0.027		
D2 R88-394-825-830		0.014		
D2 R88-394-830-835		0.017		
D2 R88-394-835-840		0.015		
D2 R88-394-840-845		0.039		
D2 R88-394-845-850		0.194	0.288	0.173 = .218
D2 R88-394-850-855		0.092		
D2 R88-394-855-860		0.022		
D2 R88-394-860-865		0.018		
D2 R88-394-865-870		0.015		
D2 R88-394-870-875		0.071		
D2 R88-394-875-880		0.028		
D2 R88-394-880-885		0.014		
D2 R88-394-885-890		0.015		
D2 R88-394-890-895		0.040		
D2 R88-394-895-900		0.032		
D2 R88-394-900-905		0.015		

Bondar-Clegg, Inc.
12980 West Cedar Dr.
Lakewood, Colorado
U.S.A. 80228
Phone: (303) 989-1404
Telex: 45-693

BONDAR-CLEGG

Invoice : 12503, Page 1

BROHM MINING CORP.
MR. JIM BARRON
P.O. BOX 485
DEADWOOD, SD
57732

Date : 22-AUG-88

Report No: 098-0584
Project : GILT EDGE
Reference: NONE LISTED

1 Analyses of Gold	at $ 0.00	$ 0.00	
1 Analyses of Gold	at $ 0.00	$ 0.00	
Subtotal		$ 0.00	$ 0.00
26 Analyses of Gold	at $ 6.50	$ 169.00	
Subtotal		$ 169.00	$ 169.00
Sample Preparation			
26 Samples of Assay Prep	at $ 3.00	$ 78.00	
858 Samples of Excessive Wetness	at $ 0.15	$ 128.70	
1 Sample of Sample Pickup	at $12.00	$ 12.00	
Subtotal		$ 218.70	$ 218.70
Miscellaneous Charges			
4% S.D. STATE SALES TAX		$ 7.71	
5% DEADWOOD CITY SALES TAX		$ 3.85	
Subtotal		$ 11.56	$ 11.56
Invoice Total:			$ 399.26 U.S.

THIS IS A PROFESSIONAL SERVICE
ACCOUNTS DUE WHEN RENDERED

Bondar-Clegg, Inc.
12980 West Cedar Dr.
Lakewood, Colorado 80228
(303) 989-1404

BONDAR-CLEGG

Geochemical Lab Report

BROHM MINING CORP.
MR. JIM BARRON
P.O. BOX 485
DEADWOOD, SD
57732

Bondar-Clegg, Inc.
12980 West Cedar Dr.
Lakewood, Colorado 80228
(303) 989-1404

BC
BONDAR-CLEGG

Geochemical Lab Report

REPORT: 098-0585 (COMPLETE)

REFERENCE INFO: NONE LISTED

CLIENT: BROHM MINING CORP.
PROJECT: GILT EDGE

SUBMITTED BY: J. BARRON
DATE PRINTED: 3-AUG-88

ORDER	ELEMENT		NUMBER OF ANALYSES	LOWER DETECTION LIMIT	EXTRACTION	METHOD
1	Au	Gold	13	0.002 OPT		Fire Assay

SAMPLE TYPES	NUMBER	SIZE FRACTIONS	NUMBER	SAMPLE PREPARATIONS	NUMBER
D DRILL CORE	13	2 -150	13	Assay Prep	13
				Excessive Wetness	347
				Sample Pickup	1

REMARKS: FINAL RESULTS ARE REPORTED.

REPORT COPIES TO: MR. JIM BARRON
MR. JIM BARRON

INVOICE TO: MR. JIM BARRON

Bondar-Clegg, Inc.
12980 West Cedar Dr.
Lakewood, Colorado 80228
(303) 989-1404

BONDAR-CLEGG

Geochemical Lab Report

REPORT: 098-0585

PROJECT: GILT EDGE

SAMPLE NUMBER	ELEMENT UNITS	Au OPT
D2 R88-394-905-910		0.017
D2 R88-394-910-915		0.010
D2 R88-394-915-920		0.014
D2 R88-394-920-925		0.013
D2 R88-394-925-930		0.034
D2 R88-394-930-935		0.028
D2 R88-394-935-940		0.039
D2 R88-394-940-945		0.029
D2 R88-394-945-950		0.017
D2 R88-394-950-955		0.025
D2 R88-394-955-960		0.012
D2 R88-394-960-965		0.020
D2 R88-394-965-970		0.031

Bondar-Clegg, Inc.
12980 West Cedar Dr.
Lakewood, Colorado
U.S.A. 80228
Phone: (303) 989-1404
Telex: 45-693

BONDAR-CLEGG

Invoice : 12458, Page 1

BROHM MINING CORP.
MR. JIM BARRON
P.O. BOX 485
DEADWOOD, SD
57732

Date : 9-AUG-88

Report No: 098-0585
Project : GILT EDGE
Reference: NONE LISTED

13 Analyses of Gold	at $ 6.50	$ 84.50	
Subtotal		$ 84.50	$ 84.50
Sample Preparation			
13 Samples of Assay Prep	at $ 3.00	$ 39.00	
347 Samples of Excessive Wetness	at $ 0.15	$ 52.05	
1 Sample of Sample Pickup	at $12.00	$ 12.00	
Subtotal		$ 103.05	$ 103.05
Miscellaneous Charges			
4% S.D. STATE SALES TAX		$ 3.08	
2% DEADWOOD CITY SALES TAX		$ 1.54	
Subtotal		$ 4.62	$ 4.62
Invoice Total:			$ 192.17 U.S.

KBE - 314 (905 - 970)

THIS IS A PROFESSIONAL SERVICE
ACCOUNTS DUE WHEN RENDERED

Bondar-Clegg, Inc.
12980 West Cedar Dr.
Lakewood, Colorado 80228
(303) 989-1404

BC
BONDAR-CLEGG

Geochemical Lab Report

BROHM MINING CORP.
MR. JIM BARRON
P.O. BOX 485
DEADWOOD, SD
57732

Bondar-Clegg, Inc.
12980 West Cedar Dr.
Lakewood, Colorado 80228
(303) 989-1404

BONDAR-CLEGG

Geochemical Lab Report

REPORT: 098-0587 (COMPLETE)

REFERENCE INFO: NONE LISTED

CLIENT: BROHM MINING CORP.
PROJECT: GILT EDGE

SUBMITTED BY: J. BARRON
DATE PRINTED: 9-AUG-88

ORDER	ELEMENT		NUMBER OF ANALYSES	LOWER DETECTION LIMIT	EXTRACTION	METHOD
1	Au	Gold	39	0.002 OPT		Fire Assay

SAMPLE TYPES	NUMBER	SIZE FRACTIONS	NUMBER	SAMPLE PREPARATIONS	NUMBER
D DRILL CORE	39	2 -150	39	Assay Prep	39
				Excessive Wetness	731
				Sample Pickup	1

REMARKS: FINAL RESULTS ARE REPORTED.

REPORT COPIES TO: MR. JIM BARRON
MR. JIM BARRON

INVOICE TO: MR. JIM BARRON

Bondar-Clegg, Inc.
12980 West Cedar Dr.
Lakewood, Colorado 80228
(303) 989-1404

BC
BONDAR-CLEGG

Geochemical Lab Report

REPORT: 098-0587

PROJECT: GILT EDGE

SAMPLE NUMBER	ELEMENT UNITS	Au OPT
D2 R88-394-970-975		0.015
D2 R88-394-975-980		0.024
D2 R88-394-980-985		0.027
D2 R88-394-985-990		0.017
D2 R88-394-990-995		0.021
D2 R88-394-995-1000		0.020
D2 R88-394-1000-1005		0.014
D2 R88-394-1005-1010		0.010
D2 R88-394-1010-1015		0.023
D2 R88-394-1015-1020		0.037
D2 R88-394-1020-1025		0.025
D2 R88-394-1025-1030		0.012
D2 R88-394-1030-1035		0.017
D2 R88-394-1035-1040		0.030
D2 R88-394-1040-1045		0.050
D2 R88-394-1045-1050		0.017
D2 R88-394-1050-1055		0.034
D2 R88-394-1055-1060		0.030
D2 R88-394-1060-1065		0.020
D2 R88-394-1065-1070		0.009
D2 R88-394-1070-1075		0.011
D2 R88-394-1075-1080		0.020
D2 R88-394-1080-1085		0.007
D2 R88-394-1085-1090		0.009
D2 R88-394-1090-1095		0.002
D2 R88-394-1095-1100		0.009
D2 R88-394-1100-1105		<0.002
D2 R88-394-1105-1110		0.005
D2 R88-394-1110-1115		0.007
D2 R88-394-1115-1120		0.008
D2 R88-394-1120-1125		0.011
D2 R88-394-1125-1130		0.010
D2 R88-394-1130-1135		0.012
D2 R88-394-1135-1140		0.013
D2 R88-394-1140-1145		0.013
D2 R88-394-1145-1150		0.019
D2 R88-394-1150-1155		0.008
D2 R88-394-1155-1160		0.005
D2 R88-394-1160-1165		0.009

Bondar-Clegg, Inc.
12980 West Cedar Dr.
Lakewood, Colorado
U.S.A. 80228
Phone: (303) 989-1404
Telex: 45-693

BONDAR-CLEGG

Invoice : 12467, Page 1

BROHM MINING CORP.
MR. JIM BARRON
P.O. BOX 485
DEADWOOD, SD
57732

Date : 9-AUG-88

Report No: 098-0587
Project : GILT EDGE
Reference: NONE LISTED

39 Analyses of Gold	at $ 6.50	$ 253.50	
Subtotal		$ 253.50	$ 253.50
Sample Preparation			
39 Samples of Assay Prep	at $ 3.00	$ 117.00	
731 Samples of Excessive Wetness	at $ 0.15	$ 109.65	
1 Sample of Sample Pickup	at $12.00	$ 12.00	
Subtotal		$ 238.65	$ 238.65
Miscellaneous Charges			
4% S.D. STATE SALES TAX		$ 7.99	
2% DEADWOOD CITY SALES TAX		$ 3.99	
Subtotal		$ 11.98	$ 11.98
Invoice Total:			$ 504.13 U.S.

KEE-394 (970-1165)

THIS IS A PROFESSIONAL SERVICE
ACCOUNTS DUE WHEN RENDERED

Sulfide %

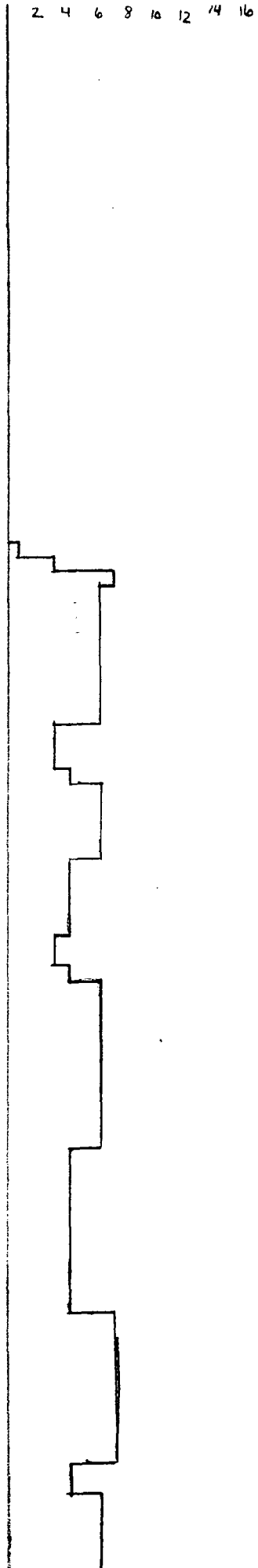

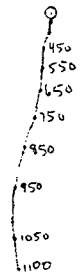

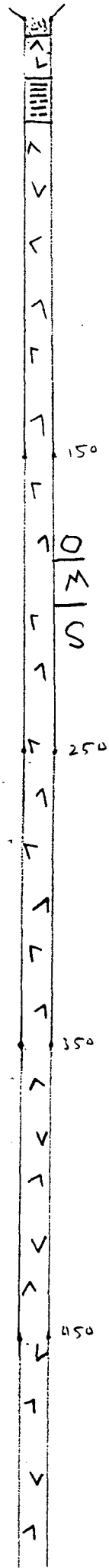

R88-394

N 45610
E 27395
ELEV 5600

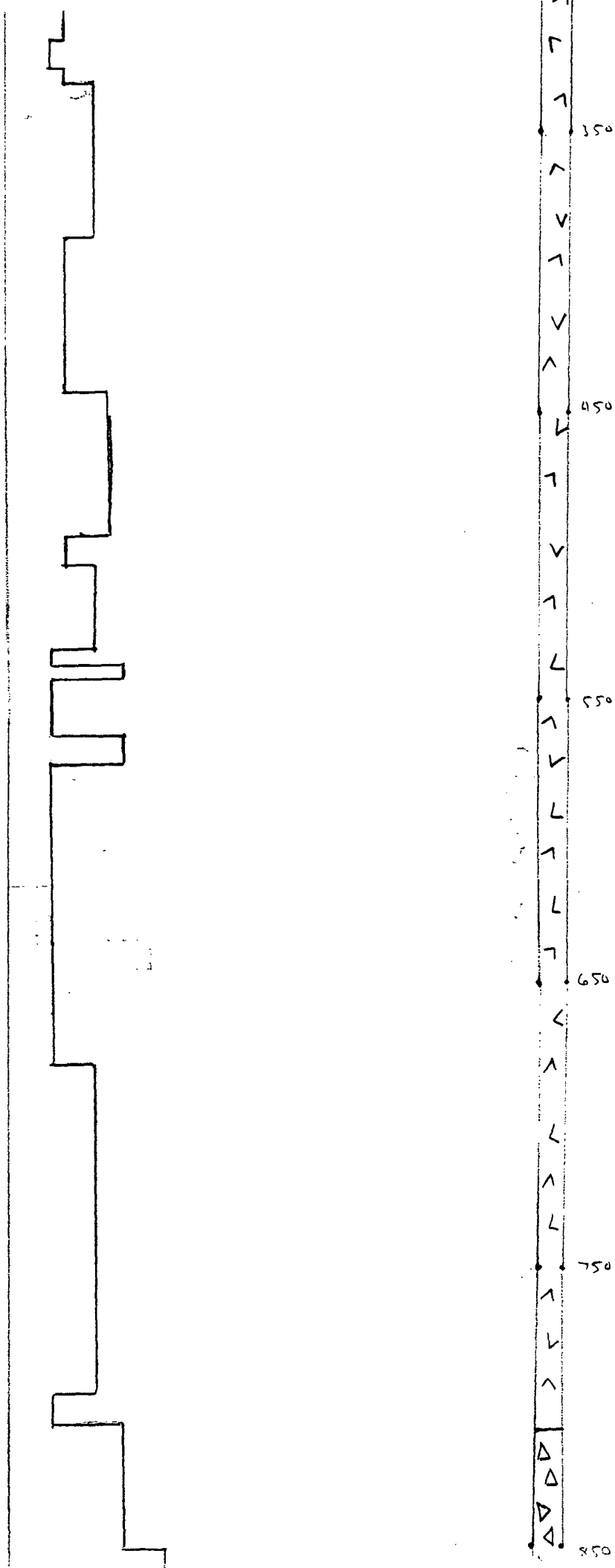
350
450
550
650
750
850

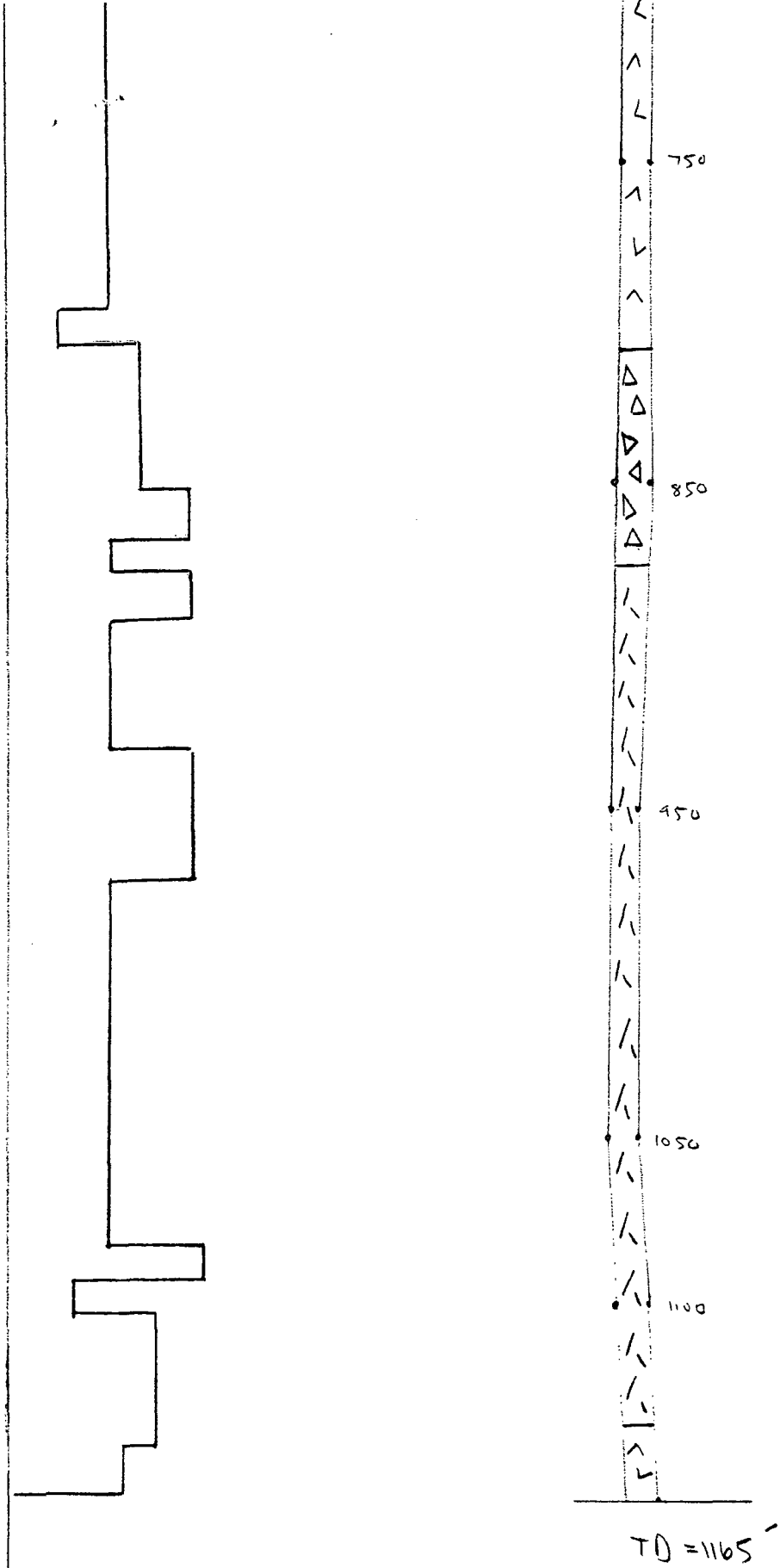
750
850
950
1050
1100
TD =1165'