Contractor: TONTO
Coordinates: 45402.06 N 26176.77 E
Project: GILT EDGE
Hole No.: R88-391
Drill Type: INGERSOL RAND THW
Casing Depth:
State:
Sheet 1 of 7
Hole Size:
Bearing: N90 Inclination: ~75°
Date Started: 6/24/88
Property: GILT EDGE
Collar Elev.: 5429.3
Final Depth: 1145'
Date Completed: 6/26/88
Hole Surveyed:

DISTANCE (feet)	GRAPHIC LOGS: ALTERATION (1 Weak, 2 Moderate, 3 Strong)	TOTAL SULFIDES (vol %)	ROCK CODE	ORE CODE	DOWN HOLE LOCATION: DISTANCE DOWN HOLE (feet)	ELEVATION	ROCK TYPE	DESCRIPTION: MINERALOGY, ALTERATION, TEXTURES, GRAIN SIZE, FRAGMENT SIZE	MINERALIZATION: DISTRIBUTION (Massive, Disseminated, Veinlitt, Replacement)	TYPE	ASSAY Au	ASSAY Ag
			60	3			Ttp	0-110 TRACHYTE PORPHYRY	0-233 OXIDE			
								differential alteration of matrix to phenos	jarosite 20%, FeOx 30%			
					20-25							
					45-50							
					70-75							
					95-100							
								(100-200) intermittent clay seams				
			30				Cdh	110-135 CAMBRIAN DEADWOOD HORNFELS	(110-130) FeOx ≥ 50%			
								~~jarosite~~ sandstone, siltstone				
							H_2O	~~jarosite~~ 20%	HIT H_2O @ 115'			
					120-125							
									(130-170) 3% jarosite, 5-20% FeOx			
			70				Tbx2	135-233 BRECCIA (Cdh, Cdg, Ttp)				
					145-150							
			"					(155-170) lt. gray matrix Ttp 80% chips				
					170-175				(170-233) ≥50% FeOx, 3-10% jarosite			

DRILL CUTTING LOG

Logged by: CMFM

Contractor: TONTO | Coordinates: | Project: GILT EDGE | Hole No.: R88-391

Drill Type: | Casing Depth: | State: | Sheet 2 of 7

Hole Size: | Bearing: | Inclination: | Date Started: 6/24/88 | Property:

Collar Elev.: | Final Depth: | Date Completed: | Hole Surveyed:

DISTANCE (feet)	GRAPHIC LOGS: ALTERATION (1 Weak, 2 Moderate, 3 Strong)	TOTAL SULFIDES (vol %)	ROCK CODE	ORE CODE	DOWN HOLE LOCATION: DISTANCE DOWN HOLE (feet)	ELEVATION	ROCK TYPE	GEOLOGIC NOTES: DESCRIPTION (MINERALOGY, ALTERATION, TEXTURES, GRAIN SIZE, FRAGMENT SIZE)	MINERALIZATION: DISTRIBUTION (Massive, Disseminated, Veinlill, Replacement) / TYPE	ASSAY Au	ASSAY Ag
			70	3	175-180		Tbxδ				
					195-200						
					220-225						
			60	2			Ttp	233 - 543 TRACHYTE PORPHYRY dk. gray/green matrix; white phenos; 1% vugs in matrix	233 - 245 Mix 1-2% FeS2 1% FeOx		
				1	245-250				245 - 1145 SULFIDE 1-2%		
					270-275						
					295-300						
								(310 - 350) 1-3% green alteration of matrix.			
					320-325				(315 - 340) 5-7% FeS2 disc.		
									(340 - 350) 3-5% FeS2		
					345-350						

DRILL CUTTING LOG

Logged by: Cuffin

Contractor TONTO | Coordinates | Project | Hole No. RBB-391

Drill Type | Casing Depth | State | Sheet 3 of 7

Hole Size | Bearing | Inclination | Date Started | Property

Collar Elev. | Final Depth | Date Completed | Hole Surveyed

DISTANCE (feet)	GRAPHIC LOGS: ALTERATION (1 Weak, 2 Moderate, 3 Strong)	TOTAL SULFIDES (vol %)	ROCK CODE	ORE CODE	DOWN HOLE LOCATION: DISTANCE DOWN HOLE (feet)	ELEVATION	ROCK TYPE	GEOLOGIC NOTES: DESCRIPTION (MINERALOGY, ALTERATION, TEXTURES, GRAIN SIZE, FRAGMENT SIZE)	MINERALIZATION: DISTRIBUTION (Massive, Disseminated, Veinfill, Replacement)	TYPE	ASSAY Au	ASSAY Ag
			60	1	350-355		Ttp		(350 – 375) 1-2% FeS_2			
					370-375				(375 – 380) 5-7% FeS_2			
									(380 – 415) 3-4% FeS_2			
					395-400							
								(415 – 450) 3-5% chips PC schist	(415 - 425) 2-3% FeS_2			
					420-425				(425 – 430) 10% FeS_2			
									(430 – 465) 1-3% FeS_2			
					445-450							
					470-475			(465 - 475) 3-5% chips PC schist w/ quartz veining of PC	(465 - 540) tr - 2% FeS_2			
					495-500							
					520-525							

DRILL CUTTING LOG

Logged by: CMFM

Contractor _____ Coordinates _____ Project _____ Hole No. R88-391

Drill Type _____ Casing Depth _____ State _____ Sheet 4 of 7

Hole Size _____ Bearing _____ Inclination _____ Date Started _____ Property _____

Collar Elev. _____ Final Depth _____ Date Completed _____ Hole Surveyed _____

DISTANCE (feet)	GRAPHIC LOGS: ALTERATION (1 Weak, 2 Moderate, 3 Strong)	TOTAL SULFIDES (vol %)	ROCK CODE	ORE CODE	DOWN HOLE LOCATION: DISTANCE DOWN HOLE (feet)	ELEVATION	ROCK TYPE	GEOLOGIC NOTES: DESCRIPTION (MINERALOGY, ALTERATION, TEXTURES, GRAIN SIZE, FRAGMENT SIZE)	MINERALIZATION: DISTRIBUTION (Massive, Disseminated, Veinfill, Replacement) / TYPE	ASSAY Au	ASSAY Ag
			60	1	525-530		Tkp				
			10		545-550		PC	543-575 PRE CAMBRIAN SCHIST	(540-575) tr-1% FeS_2		
					570-575			(560-565) 50% chips Tkp			
			60				Tkp	575-593 TRACHYTE PORPHYRY	(575-593) 5-7% FeS_2		
			10		595-600		PC	593-635 PRECAMBRIAN SCHIST w/ tr. hemitite	(593-635) tr FeS_2		
					620-625						
			60		645-650		Tkp	635-650 TRACHYTE PORPHYRY	(635-650) 3-5% FeS_2		
			10		670-675		PC	650-685 PRECAMBRIAN SCHIST	(650-685) tr FeS_2		
								685-800 TRACHYTE PORPHYRY	(685-695) 3-5% FeS_2		
					695-700				(695-775) 5-8% FeS_2		

DRILL CUTTING LOG

Logged by: [illegible]

Contractor _____ Coordinates _____ Project _____ Hole No. 288-3A1

Drill Type _____ Casing Depth _____ State _____ Sheet 5 of 7

Hole Size _____ Bearing _____ Inclination _____ Date Started _____ Property _____

Collar Elev. _____ Final Depth _____ Date Completed _____ Hole Surveyed _____

DISTANCE (feet)	GRAPHIC LOGS: ALTERATION (1 Weak, 2 Moderate, 3 Strong)	TOTAL SULFIDES (vol %)	ROCK CODE	ORE CODE	DOWN HOLE LOCATION: DISTANCE DOWN HOLE (feet)	ELEVATION	ROCK TYPE	GEOLOGIC NOTES: DESCRIPTION (MINERALOGY, ALTERATION, TEXTURES, GRAIN SIZE, FRAGMENT SIZE)	MINERALIZATION: DISTRIBUTION (Massive, Disseminated, Veinfill, Replacement) / TYPE	ASSAY Au	ASSAY Ag
			70		700-705		Ttp				
					720-725			(725-775) fine grain alt. of 25-50% matrix	(725-765) 1-3% FeS_2		
					745-750						
					770-775				(765-770) 5-7% FeS_2 (770-1005) 3-4% FeS_2		
								(775-805) fine grain alt. of 15-20% matrix			
					795-800						
			80				Tqtp	800-1145 QUARTZ TRACHYTE PORPHYRY - nothing sig. alteration. (805-830) fine grain matrix alteration	- primary quartz ≥ 20% disp. matrix		
					820-825						
					845-850			(830-850) matrix appears dark forest green ~ actual face-work of metallic minerals ~ manganite inclusion form of minerals. (850-875) fine grain matrix	H_2O @ 840'-975' 60+ gpm		
					870-875						

DRILL CUTTING LOG

Logged by: CMFM

Contractor _____ Coordinates _____ Project _____ Hole No. R88-391

Drill Type _____ Casing Depth _____ State _____ Sheet 6 of 7

Hole Size _____ Bearing _____ Inclination _____ Date Started _____ Property _____

Collar Elev. _____ Final Depth _____ Date Completed _____ Hole Surveyed _____

DISTANCE (feet)	GRAPHIC LOGS: ALTERATION (1 Weak, 2 Moderate, 3 Strong)	TOTAL SULFIDES (vol %)	ROCK CODE	ORE CODE	DOWN HOLE LOCATION: DISTANCE DOWN HOLE (feet)	ELEVATION	ROCK TYPE	GEOLOGIC NOTES: DESCRIPTION (MINERALOGY, ALTERATION, TEXTURES, GRAIN SIZE, FRAGMENT SIZE)	MINERALIZATION: DISTRIBUTION (Massive, Disseminated, Veinfill, Replacement)	TYPE	ASSAY Au	ASSAY Ag
			80		875-895		Tqtp	(875-895) gray matrix				
					895-900			(895-930) lime green matrix alteration				
					920-925							
								(930-995) forest green alteration of matrix - 25-40%				
					945-950							
					970-975							
					995-1000			(995-1015) lime green alt. of matrix				
									(1005-1025) 5-7% FeS disseminated			
					1020-1025			(1015-1085) forest green alt. of 50-75% matrix				
									(1025-1070) tr-1% sulfides present cannot be individually distinguished w/ high power scope			
					1045-1050							

DRILL CUTTING LOG

Logged by: CMFM

Contractor _____ Coordinates _____ Project _____ Hole No. 1288-391

Drill Type _____ Casing Depth _____ State _____ Sheet 7 of 7

Hole Size _____ Bearing _____ Inclination _____ Date Started _____ Property _____

Collar Elev. _____ Final Depth _____ Date Completed _____ Hole Surveyed _____

DISTANCE (feet)	GRAPHIC LOGS: ALTERATION (1 Weak, 2 Moderate, 3 Strong)	TOTAL SULFIDES (vol %)	ROCK CODE	ORE CODE	DOWN HOLE LOCATION: DISTANCE DOWN HOLE (feet)	ELEVATION	ROCK TYPE	GEOLOGIC NOTES: DESCRIPTION (MINERALOGY, ALTERATION, TEXTURES, GRAIN SIZE, FRAGMENT SIZE)	MINERALIZATION: DISTRIBUTION (Massive, Disseminated, Veinlit, Replacement) / TYPE	ASSAY Au	ASSAY Ag
			80		1050-1055		Tqfp				
					1070-1075				(1070-1090) 5-7% FeS_2		
								(1085-1105) lime green alt of mafic			
									(1090-1145) 1-3% FeS_2		
					1095-1100						
								CONTAMINATION PROBLEM (1100-1105)			
								(1105-1145) faint green/lime alt mafic			
					1180-1125						
								CONTAMINATION PROBLEM (1135-1140)			
					1140-1145						
							TD @ 1145				
									H_2O @ TD ≈ 40 gpm		

DRILL CUTTING LOG

Logged by: [illegible]

Bondar-Clegg, Inc.
12980 West Cedar Dr.
Lakewood, Colorado 80228
(303) 989-1404

BC
BONDAR-CLEGG

Geochemical Lab Report

BROHM MINING CORP.
MR. JIM BARRON
P.O. BOX 485
DEADWOOD, SD
57732

Bondar-Clegg, Inc.
12980 West Cedar Dr.
Lakewood, Colorado 80228
(303) 989-1404

BONDAR-CLEGG

Geochemical Lab Report

REPORT: 098-0489 (COMPLETE)

REFERENCE INFO: NONE LISTED

CLIENT: BROHM MINING CORP.
PROJECT: GILT EDGE

SUBMITTED BY: J. BARRON
DATE PRINTED: 1-AUG-88

ORDER	ELEMENT		NUMBER OF ANALYSES	LOWER DETECTION LIMIT	EXTRACTION	METHOD
1	Au	Gold	70	0.002 OPT		Fire Assay
2	Au	Gold	1	0.002 OPT		Fire Assay
3	Au	Gold	1	0.002 OPT		Fire Assay

SAMPLE TYPES	NUMBER	SIZE FRACTIONS	NUMBER	SAMPLE PREPARATIONS	NUMBER
D DRILL CORE	70	2 -150	70	Assay Prep	70
				Excessive Wetness	1637
				Sample Pickup	1

REMARKS: FINAL RESULTS ARE REPORTED.

3 SEPARATE ASSAY RESULTS ARE REPORTED FOR
SAMPLE 391-275-280.

REPORT COPIES TO: MR. JIM BARRON
MR. JIM BARRON

INVOICE TO: MR. JIM BARRON

Bondar-Clegg, Inc.
12980 West Cedar Dr.
Lakewood, Colorado 80228
(303) 989-1404

BONDAR-CLEGG

Geochemical Lab Report

REPORT: 098-0489

PROJECT: GILT EDGE

SAMPLE NUMBER	ELEMENT UNITS	Au OPT	Au OPT	Au OPT	SAMPLE NUMBER	ELEMENT UNITS	Au OPT	Au OPT	Au OPT
D2 R88-391-115-120		0.071			D2 R88-391-315-320		0.041		
D2 R88-391-120-125		0.107			D2 R88-391-320-325		0.070		
D2 R88-391-125-130		0.327			D2 R88-391-325-330		0.088		
D2 R88-391-130-135		0.174			D2 R88-391-330-335		0.035		
D2 R88-391-135-140		0.094			D2 R88-391-335-340		0.023		
D2 R88-391-140-145		0.059			D2 R88-391-340-345		0.026		
D2 R88-391-145-150		0.039			D2 R88-391-345-350		0.025		
D2 R88-391-150-155		0.032			D2 R88-391-350-355		0.029		
D2 R88-391-155-160		0.009		55-395	D2 R88-391-355-360		0.015		
D2 R88-391-160-165		0.019		340' @ .043	D2 R88-391-360-365		0.046		
D2 R88-391-165-170		0.020			D2 R88-391-365-370		0.023		
D2 R88-391-170-175		0.036			D2 R88-391-370-375		0.025		
D2 R88-391-175-180		0.024			D2 R88-391-375-380		0.022		
D2 R88-391-180-185		0.024			D2 R88-391-380-385		0.017		
D2 R88-391-185-190		0.026			D2 R88-391-385-390		0.017		
D2 R88-391-190-195		0.022			D2 R88-391-390-395		0.023		
D2 R88-391-195-200		0.089			D2 R88-391-395-400		0.018		
D2 R88-391-200-205		0.046			D2 R88-391-400-405		0.013		
D2 R88-391-205-210		0.036			D2 R88-391-405-410		0.013		
D2 R88-391-210-215		0.019			D2 R88-391-410-415		0.009		
D2 R88-391-215-220		0.017			D2 R88-391-415-420		0.012		
D2 R88-391-220-225		0.024			D2 R88-391-420-425		0.012		
D2 R88-391-225-230		0.026			D2 R88-391-425-430		0.011		
D2 R88-391-230-235		0.060			D2 R88-391-430-435		0.021		
D2 R88-391-235-240		0.032			D2 R88-391-435-440		0.014		
D2 R88-391-240-245		0.030			D2 R88-391-440-445		0.014		430-475
D2 R88-391-245-250		0.040			D2 R88-391-445-450		0.024		
D2 R88-391-250-255		0.020			D2 R88-391-450-455		0.023		45' @ .020
D2 R88-391-255-260		0.019			D2 R88-391-455-460		0.022		
D2 R88-391-260-265		0.020			D2 R88-391-460-465		0.020		
D2 R88-391-265-270		0.014							
D2 R88-391-270-275		0.023							
D2 R88-391-275-280		0.088	0.162	0.074					
D2 R88-391-280-285		0.045							
D2 R88-391-285-290		0.035							
D2 R88-391-290-295		0.034							
D2 R88-391-295-300		0.030							
D2 R88-391-300-305		0.035							
D2 R88-391-305-310		0.040							
D2 R88-391-310-315		0.064							

Bondar-Clegg, Inc.
12980 West Cedar Dr.
Lakewood, Colorado
U.S.A. 80228
Phone: (303) 989-1404
Telex: 45-693

BONDAR-CLEGG

Invoice : 12445, Page 1

BROHM MINING CORP.
MR. JIM BARRON
P.O. BOX 485
DEADWOOD, SD
57732

Date : 9-AUG-88

Report No: 098-0489
Project : GILT EDGE
Reference: NONE LISTED

1 Analyses of Gold	at $ 0.00	$ 0.00	
1 Analyses of Gold	at $ 0.00	$ 0.00	
Subtotal		$ 0.00	$ 0.00
70 Analyses of Gold	at $ 6.50	$ 455.00	
Subtotal		$ 455.00	$ 455.00
Sample Preparation			
70 Samples of Assay Prep	at $ 3.00	$ 210.00	
1637 Samples of Excessive Wetness	at $ 0.15	$ 245.55	
1 Sample of Sample Pickup	at $12.00	$ 12.00	
Subtotal		$ 467.55	$ 467.55
Miscellaneous Charges			
4% S.D. STATE SALES TAX		$ 15.90	
2% DEADWOOD CITY SALES TAX		$ 7.95	
Subtotal		$ 23.85	$ 23.85
Invoice Total:			$ 946.40 U.S.

THIS IS A PROFESSIONAL SERVICE
ACCOUNTS DUE WHEN RENDERED

Bondar-Clegg, Inc.
12980 West Cedar Dr.
Lakewood, Colorado 80228
(303) 989-1404

BONDAR-CLEGG

Geochemical Lab Report

REPORT: 098-0483 (COMPLETE)

REFERENCE INFO: NONE LISTED

CLIENT: BROHM MINING CORP.
PROJECT: GILT EDGE

SUBMITTED BY: J. BARRON
DATE PRINTED: 8-JUL-88

ORDER	ELEMENT		NUMBER OF ANALYSES	LOWER DETECTION LIMIT	EXTRACTION	METHOD
1	Au	Gold	23	0.002 OPT		Fire Assay

SAMPLE TYPES	NUMBER	SIZE FRACTIONS	NUMBER	SAMPLE PREPARATIONS	NUMBER
D DRILL CORE	23	2 -150	23	Assay Prep	23
				Sample Pickup	1

REMARKS: FINAL RESULTS ARE REPORTED.

REPORT COPIES TO: MR. JIM BARRON
MR. JIM BARRON

INVOICE TO: MR. JIM BARRON

Bondar-Clegg, Inc.
12980 West Cedar Dr.
Lakewood, Colorado 80228
(303) 989-1404

BONDAR-CLEGG

Geochemical Lab Report

REPORT: 098-0483

PROJECT: GILT EDGE

SAMPLE NUMBER	ELEMENT UNITS	Au OPT
D2 R88-391-0-5		0.047
D2 R88-391-5-10		0.022
D2 R88-391-10-15		0.085
D2 R88-391-15-20		0.026
D2 R88-391-20-25		0.017
D2 R88-391-25-30		0.010
D2 R88-391-30-35		0.019
D2 R88-391-35-40		0.009
D2 R88-391-40-45		0.014
D2 R88-391-45-50		0.004
D2 R88-391-50-55		0.017
D2 R88-391-55-60		0.026
D2 R88-391-60-65		0.020
D2 R88-391-65-70		0.018
D2 R88-391-70-75		0.022
D2 R88-391-75-80		0.053
D2 R88-391-80-85		0.040
D2 R88-391-85-90		0.035
D2 R88-391-90-95		0.027
D2 R88-391-95-100		0.029
D2 R88-391-100-105		0.034
D2 R88-391-105-110		0.070
D2 R88-391-110-115		0.062

20' @ .045

60' @ .036

68

55-395

340' @ .043

Bondar-Clegg, Inc.
12980 West Cedar Dr.
Lakewood, Colorado
U.S.A. 80228
Phone: (303) 989-1404
Telex: 45-693

BONDAR-CLEGG

Invoice : 12308, Page 1

BROHM MINING CORP.
MR. JIM BARRON
P.O. BOX 485
DEADWOOD, SD
57732

Date : 8-JUL-88

Report No: 098-0483
Project : GILT EDGE
Reference: NONE LISTED

BILL WITH INVOICE
FOR RETURN SHIPPING

23 Analyses of Gold	at $ 6.50	$ 149.50	
Subtotal		$ 149.50	$ 149.50
Sample Preparation			
23 Samples of Assay Prep	at $ 3.00	$ 69.00	
1 Sample of Sample Pickup	at $12.00	$ 12.00	
Subtotal		$ 81.00	$ 81.00
Miscellaneous Charges			
4% S.D. STATE SALES TAX		$ 2.32	
2% DEADWOOD CITY SALES TAX		$ 1.16	
Subtotal		$ 3.48	$ 3.48
Invoice Total:			$ 233.98 U.S.

J.N. Barron

113104 100027
288-391 (0-115)

THIS IS A PROFESSIONAL SERVICE
ACCOUNTS DUE WHEN RENDERED

Bondar-Clegg, Inc.
12980 West Cedar Dr.
Lakewood, Colorado 80228
(303) 989-1404

BONDAR-CLEGG

Geochemical Lab Report

BROHM MINING CORP.
MR. JIM BARRON
P.O. BOX 485
DEADWOOD, SD
57732

Bondar-Clegg, Inc.
12980 West Cedar Dr.
Lakewood, Colorado 80228
(303) 989-1404

BONDAR-CLEGG

Geochemical Lab Report

REPORT: 098-0496 (COMPLETE)

REFERENCE INFO: NONE LISTED

CLIENT: BROHM MINING CORP.
PROJECT: NONE LISTED

SUBMITTED BY: J. BARRON
DATE PRINTED: 25-JUL-88

ORDER	ELEMENT		NUMBER OF ANALYSES	LOWER DETECTION LIMIT	EXTRACTION	METHOD
1	Au	Gold	136	0.002 OPT		Fire Assay

SAMPLE TYPES	NUMBER	SIZE FRACTIONS	NUMBER	SAMPLE PREPARATIONS	NUMBER
D DRILL CORE	136	2 -150	136	Assay Prep	136
				Excessive Wetness	781

REMARKS: FINAL RESULTS ARE REPORTED.

REPORT COPIES TO: MR. JIM BARRON
MR. JIM BARRON

INVOICE TO: MR. JIM BARRON

Bondar-Clegg, Inc.
12980 West Cedar Dr.
Lakewood, Colorado 80228
(303) 989-1404

BONDAR-CLEGG

Geochemical Lab Report

REPORT: 098-0496

PROJECT: NONE LISTED

SAMPLE NUMBER	ELEMENT UNITS Au OPT	SAMPLE NUMBER	ELEMENT UNITS Au OPT
D2 R88-391-465-470	0.019	D2 R88-391-665-670	0.035
D2 R88-391-470-475	0.023	D2 R88-391-670-675	0.020
D2 R88-391-475-480	0.013	D2 R88-391-675-680	0.040
D2 R88-391-480-485	0.013	D2 R88-391-680-685	0.028
D2 R88-391-485-490	0.016	D2 R88-391-685-690	0.043
D2 R88-391-490-495	0.021	D2 R88-391-690-695	0.028
D2 R88-391-495-500	0.042	D2 R88-391-695-700	0.010
D2 R88-391-500-505	0.046	D2 R88-391-700-705	0.011
D2 R88-391-505-510	0.037	D2 R88-391-705-710	0.015
D2 R88-391-510-515	0.031	D2 R88-391-710-715	0.018
D2 R88-391-515-520	0.025	D2 R88-391-715-720	0.016
D2 R88-391-520-525	0.079	D2 R88-391-720-725	0.006
D2 R88-391-525-530	0.030	D2 R88-391-725-730	0.009
D2 R88-391-530-535	0.015	D2 R88-391-730-735	0.003
D2 R88-391-535-540	0.015	D2 R88-391-735-740	0.004
D2 R88-391-540-545	0.062	D2 R88-391-740-745	0.005
D2 R88-391-545-550	0.023	D2 R88-391-745-750	0.003
D2 R88-391-550-555	0.017	D2 R88-391-750-755	0.008
D2 R88-391-555-560	0.026	D2 R88-391-755-760	0.006
D2 R88-391-560-565	0.035	D2 R88-391-760-765	0.005
D2 R88-391-565-570	0.065	D2 R88-391-765-770	0.006
D2 R88-391-570-575	0.090	D2 R88-391-770-775	0.009
D2 R88-391-575-580	0.059	D2 R88-391-775-780	0.012
D2 R88-391-580-585	0.026	D2 R88-391-780-785	0.019
D2 R88-391-585-590	0.027	D2 R88-391-785-790	0.006
D2 R88-391-590-595	0.044	D2 R88-391-790-795	0.002
D2 R88-391-595-600	0.032	D2 R88-391-795-800	0.007
D2 R88-391-600-605	0.023	D2 R88-391-800-805	0.008
D2 R88-391-605-610	0.015	D2 R88-391-805-810	0.004
D2 R88-391-610-615	0.021	D2 R88-391-810-815	0.009
D2 R88-391-615-620	0.010	D2 R88-391-815-820	0.006
D2 R88-391-620-625	0.022	D2 R88-391-820-825	0.007
D2 R88-391-625-630	0.026	D2 R88-391-825-830	0.012
D2 R88-391-630-635	0.025	D2 R88-391-830-835	<0.002
D2 R88-391-635-640	0.025	D2 R88-391-835-840	0.014
D2 R88-391-640-645	0.015	D2 R88-391-840-845	0.010
D2 R88-391-645-650	0.023	D2 R88-391-845-850	<0.002
D2 R88-391-650-655	0.049	D2 R88-391-850-855	0.007
D2 R88-391-655-660	0.072	D2 R88-391-855-860	0.007
D2 R88-391-660-665	0.025	D2 R88-391-860-865	0.016

430-475
45'@.020

490-695'
205'@.033

Bondar-Clegg, Inc.
12980 West Cedar Dr.
Lakewood, Colorado 80228
(303) 989-1404

BONDAR-CLEGG

Geochemical Lab Report

REPORT: 098-0496

PROJECT: NONE LISTED

SAMPLE NUMBER	ELEMENT UNITS	Au OPT
D2 R88-391-865-870		0.010
D2 R88-391-870-875		0.011
D2 R88-391-875-880		0.008
D2 R88-391-880-885		0.008
D2 R88-391-885-890		0.005
D2 R88-391-890-895		0.003
D2 R88-391-895-900		0.013
D2 R88-391-900-905		0.012
D2 R88-391-905-910		0.003
D2 R88-391-910-915		0.005
D2 R88-391-915-920		0.010
D2 R88-391-920-925		0.008
D2 R88-391-925-930		0.009
D2 R88-391-930-935		<0.002
D2 R88-391-935-940		0.004
D2 R88-391-940-945		0.002
D2 R88-391-945-950		0.004
D2 R88-391-950-955		0.005
D2 R88-391-955-960		<0.002
D2 R88-391-960-965		0.012
D2 R88-391-965-970		0.008
D2 R88-391-970-975		0.011
D2 R88-391-975-980		0.018
D2 R88-391-980-985		0.016
D2 R88-391-985-990		0.012
D2 R88-391-990-995		0.008
D2 R88-391-995-1000		0.019
D2 R88-391-1000-1005		0.011
D2 R88-391-1005-1010		0.010
D2 R88-391-1010-1015		0.016
D2 R88-391-1015-1020		0.011
D2 R88-391-1020-1025		0.010
D2 R88-391-1025-1030		0.003
D2 R88-391-1030-1035		<0.002
D2 R88-391-1035-1040		0.002
D2 R88-391-1040-1045		0.002
D2 R88-391-1045-1050		0.012
D2 R88-391-1050-1055		0.012
D2 R88-391-1055-1060		0.011
D2 R88-391-1060-1065		0.015
D2 R88-391-1065-1070		0.027
D2 R88-391-1070-1075		0.028
D2 R88-391-1075-1080		0.028
D2 R88-391-1080-1085		0.017
D2 R88-391-1085-1090		0.009
D2 R88-391-1090-1095		0.013
D2 R88-391-1095-1100		0.021
D2 R88-391-1100-1105		0.047
D2 R88-391-1105-1110		0.009
D2 R88-391-1110-1115		0.009
D2 R88-391-1115-1120		0.034
D2 R88-391-1120-1125		0.019
D2 R88-391-1125-1130		0.010
D2 R88-391-1130-1135		0.025
D2 R88-391-1135-1140		0.029
D2 R88-391-1140-1145		0.015

15' @ .028

45' @ .022

TD

Bondar-Clegg, Inc.
12980 West Cedar Dr.
Lakewood, Colorado
U.S.A. 80228
Phone: (303) 989-1404
Telex: 45-693

BONDAR-CLEGG

Invoice : 12372, Page 1

BROHM MINING CORP.
MR. JIM BARRON
P.O. BOX 485
DEADWOOD, SD
57732

Date : 27-JUL-88

Report No: 098-0496
Project : NONE LISTED
Reference: NONE LISTED

BILL WITH INVOICE
FOR RETURN SHIPPING

136 Analyses of Gold	at $ 6.50	$ 884.00	
Subtotal		$ 884.00	$ 884.00
Sample Preparation			
136 Samples of Assay Prep	at $ 3.00	$ 408.00	
781 Samples of Excessive Wetness	at $ 0.15	$ 117.15	
1 Sample of Sample Pickup	at $12.00	$ 12.00	
Subtotal		$ 537.15	$ 537.15
Miscellaneous Charges			
4% S.D. STATE SALES TAX		$ 0.48	
2% DEADWOOD CITY SALES TAX		$ 0.24	
Subtotal		$ 0.72	$ 0.72
Invoice Total:			$ 1421.87 U.S.

KEE-391 (465 - 1145)

THIS IS A PROFESSIONAL SERVICE
ACCOUNTS DUE WHEN RENDERED

-75°

R88-391

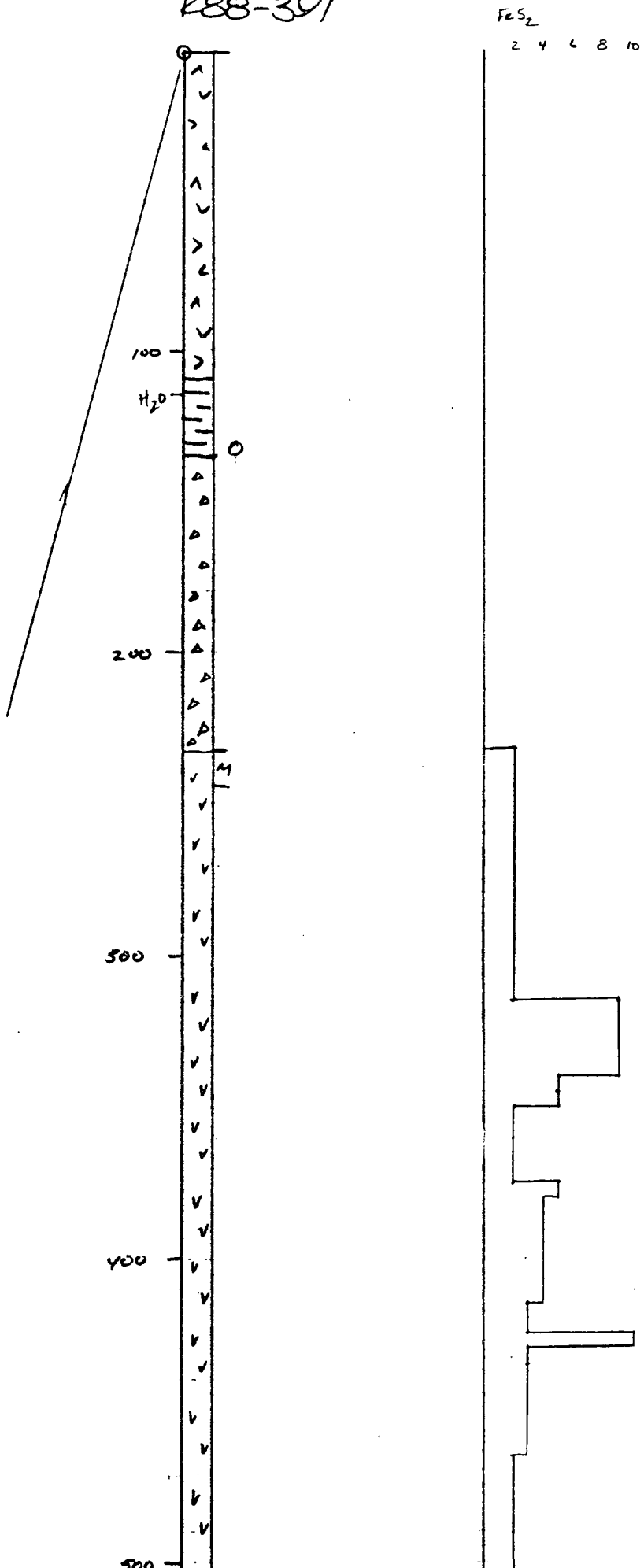

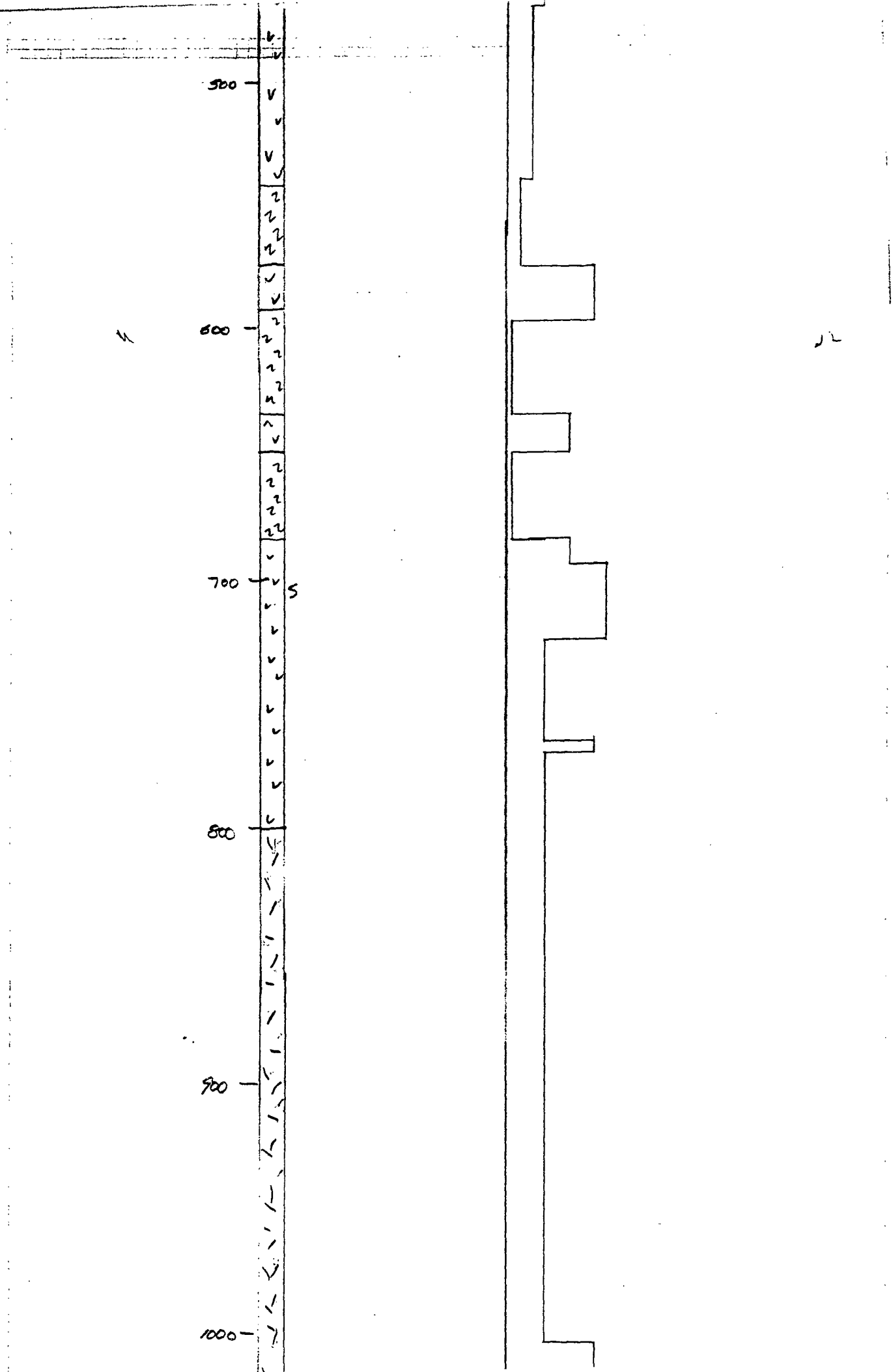
500
600
700
800
900
1000

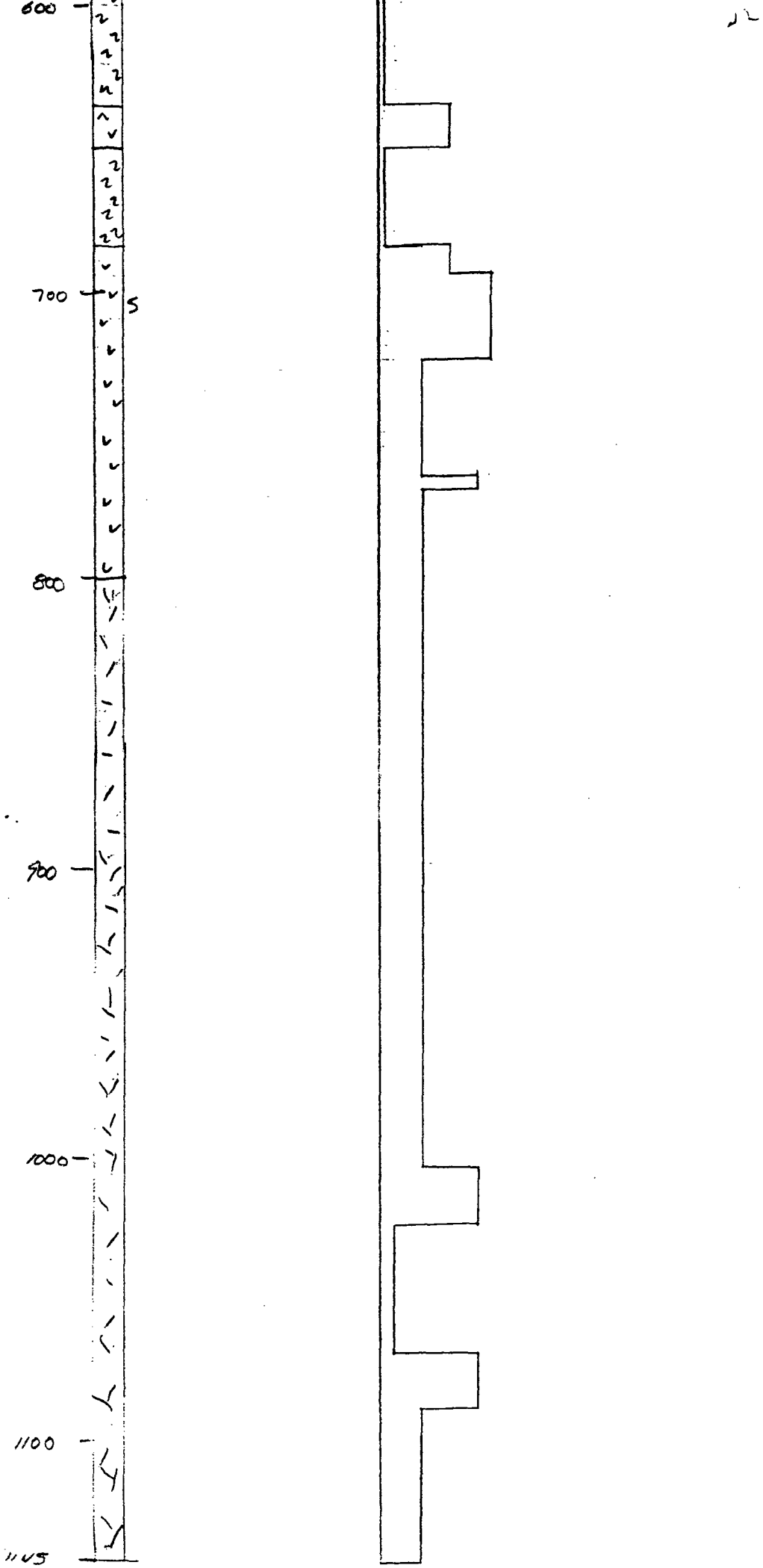
600
700
S
800
900
1000
1100
1105