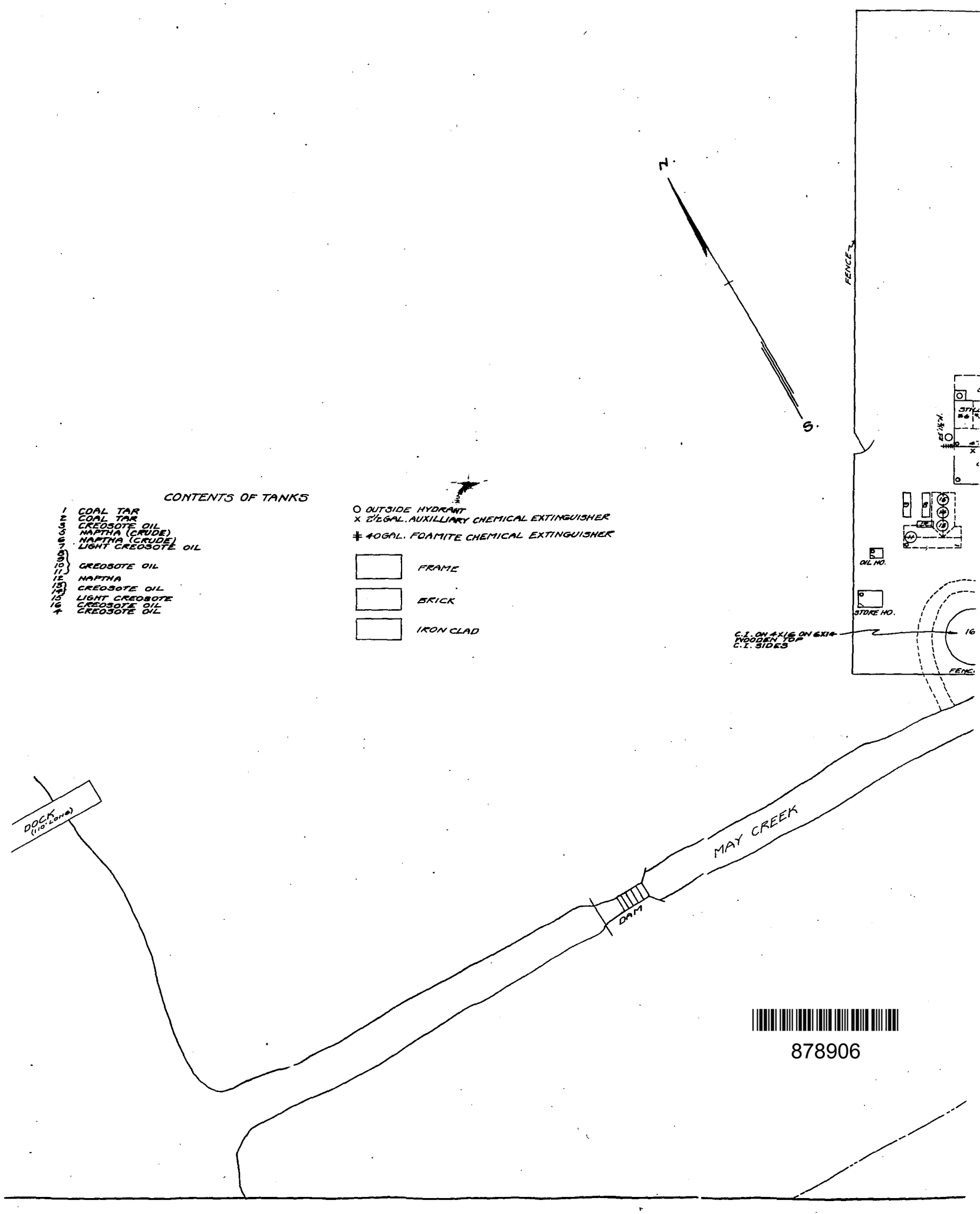

878906

R 200024

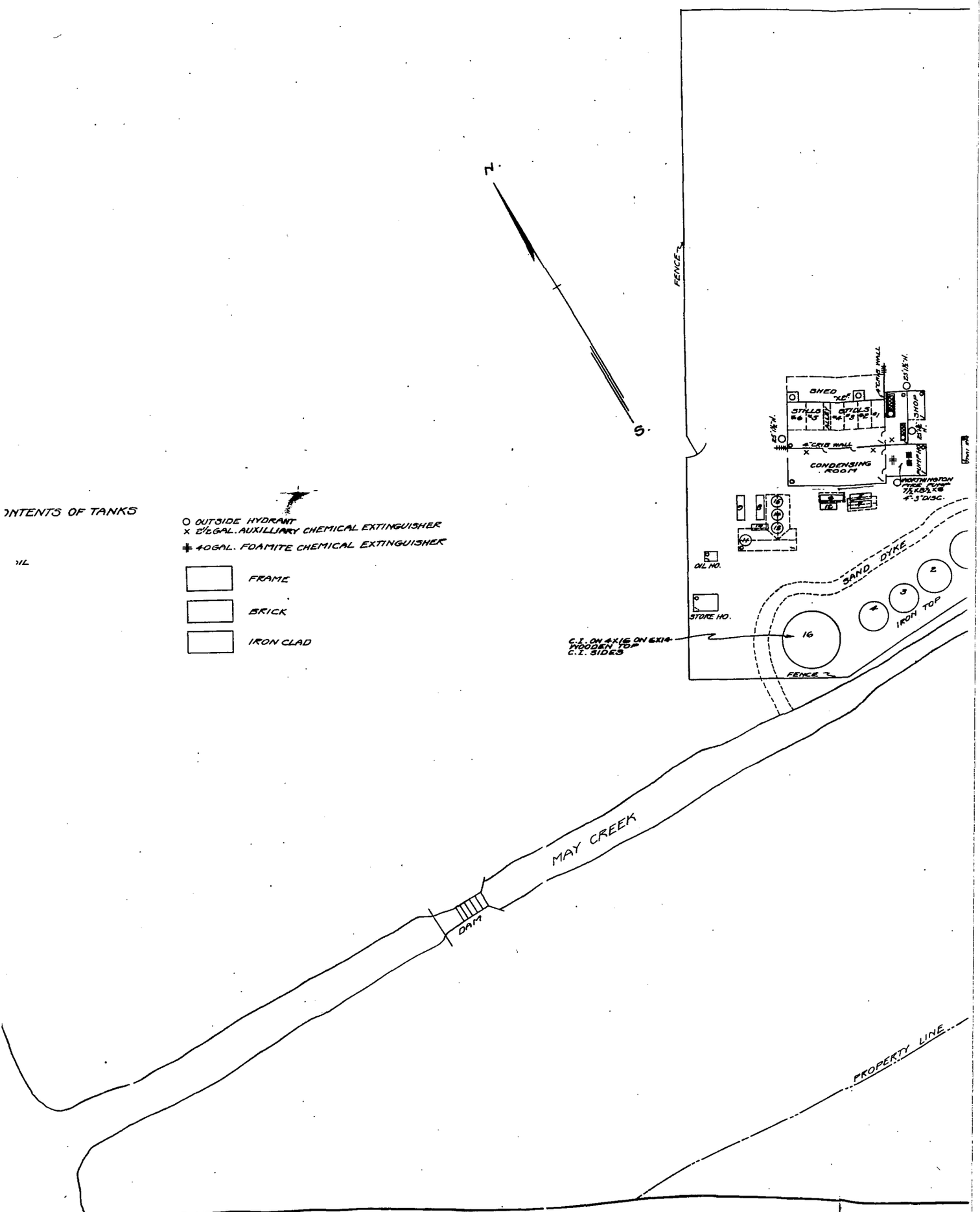

ONTENTS OF TANKS
OIL
O OUTSIDE HYDRANT
X 2½ GAL. AUXILLIARY CHEMICAL EXTINGUISHER
40 GAL. FOAMITE CHEMICAL EXTINGUISHER
FRAME
BRICK
IRON CLAD
N.
S.
FENCE
SHED
STILLS
STILLS
4" CRIB WALL
CONDENSING ROOM
SHOP
PUMP HO.
WORTHINGTON FIRE PUMP
OIL HO.
STORE HO.
SAND DYKE
IRON TOP
C.I. ON 4X16 ON 6X14 WOODEN TOP C.I. SIDES
16
FENCE
MAY CREEK
DAM
PROPERTY LINE

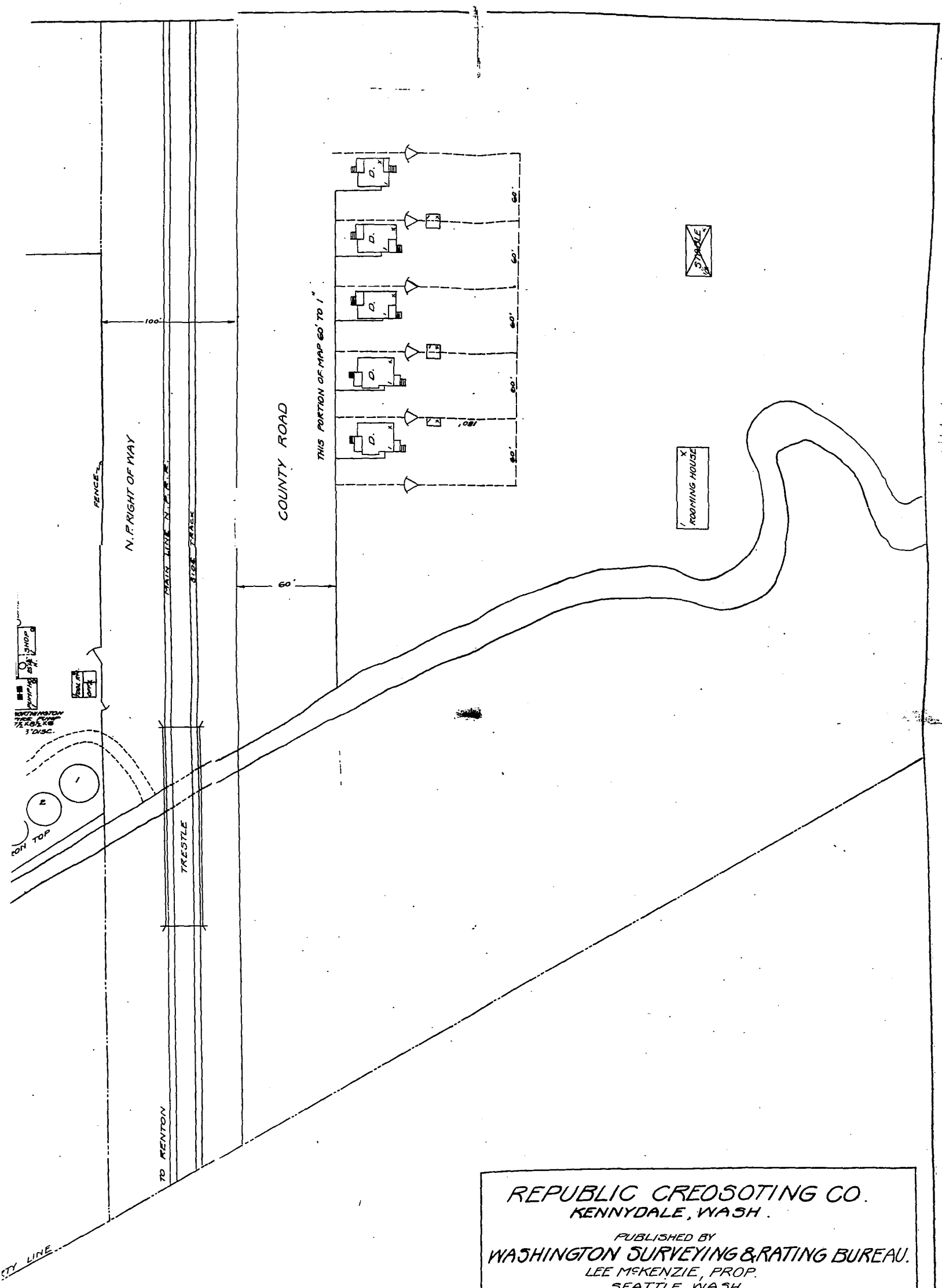

REPUBLIC CREOSOTING CO.
KENNYDALE, WASH.

PUBLISHED BY
WASHINGTON SURVEYING & RATING BUREAU.
LEE McKENZIE, PROP.
SEATTLE, WASH.

TRACED BY L.B.W. SCALE 1" = 50' DATE - FEB. 13, 1922.

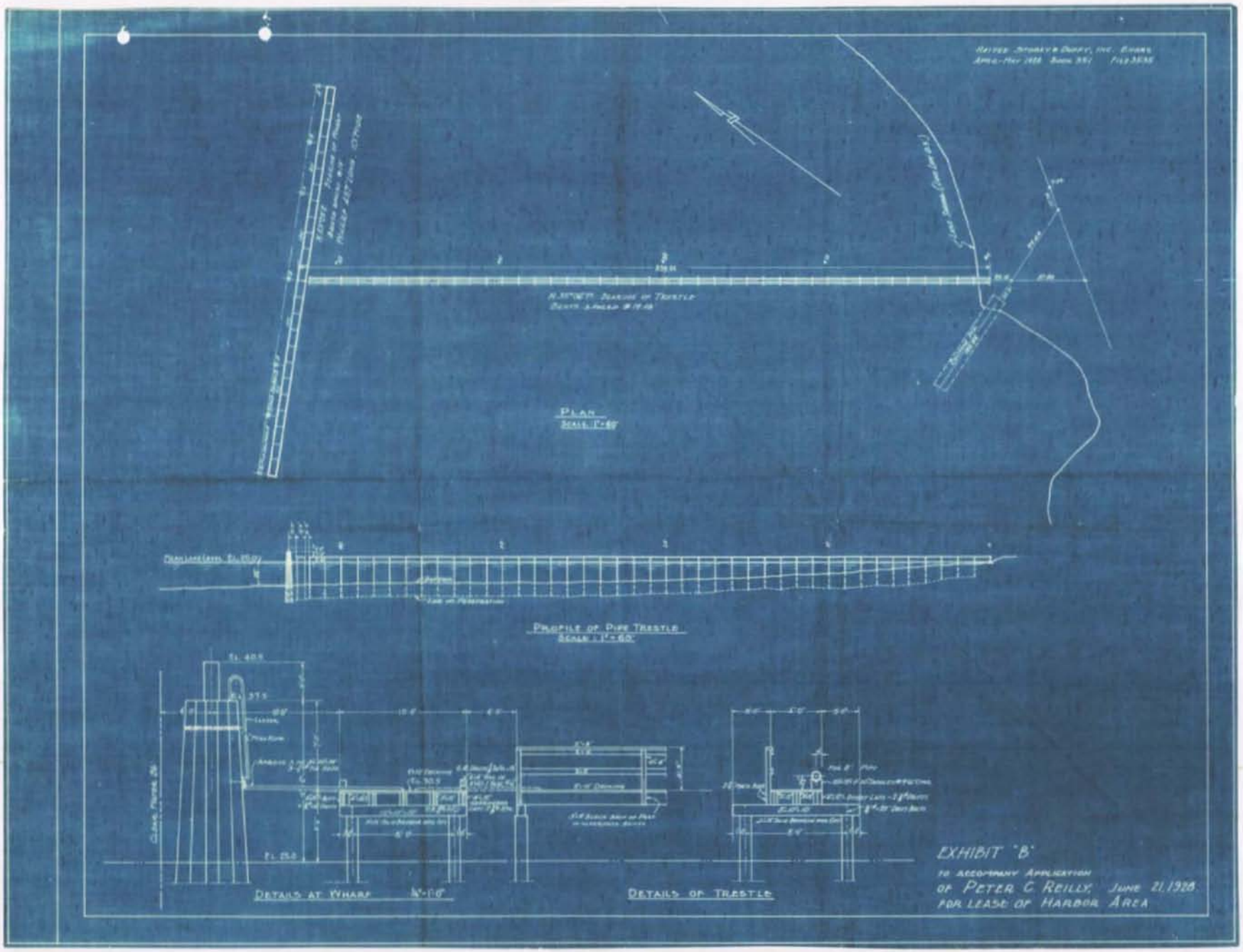
PLAN
PROFILE OF PIPE TRESTLE
DETAILS AT WHARF
DETAILS OF TRESTLE
EXHIBIT "B"
TO ACCOMPANY APPLICATION
OF PETER C. REILLY, JUNE 21, 1928
FOR LEASE OF HARBOR AREA

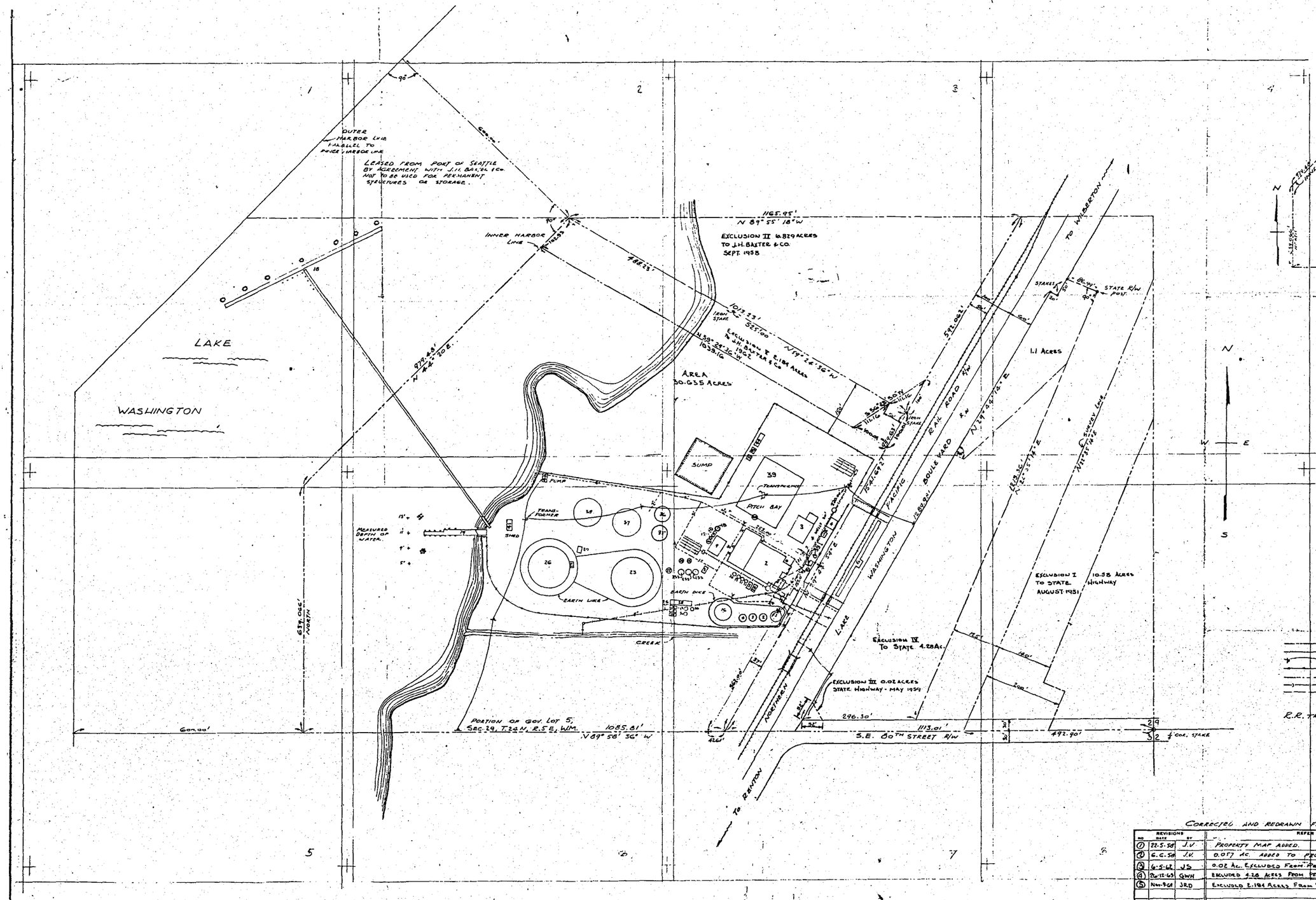

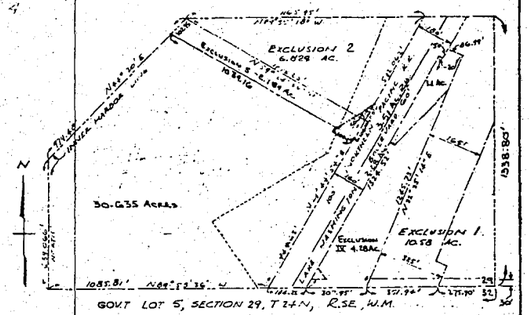

SEATTLE PLANT PROPERTY
1" = 300'

PROPERTY LINE
GOVT MEANDER LINE

ACQUISITION I MARCH 1916 - LOT #5 EXCLUSIVE OF 5.79 ACRES OWNED BY N.P.R.R. & STATE HIGHWAY - 36.30 ACRES
EXCLUSION I AUGUST 1951 - 10.58 ACRES SOLD TO STATE HIGHWAY
EXCLUSION II SEPTEMBER 1958 - 6.83 ACRES SOLD TO J.H. BAXTER & CO.
EXCLUSION III MAY 1959 - 0.02 ACRES SOLD TO STATE HIGHWAY
EXCLUSION IV DEC. 1963 - 4.28 ACRES SOLD TO STATE HIGHWAY
EXCLUSION V 1962 - 2.184 ACRES SOLD TO J.H. BAXTER & CO.

NOTE: 0.65 ACRES PRESUMED IN ROAD MARKED AS 80TH STREET

LEGEND
- REPUBLIC CREOSOTING CO. PROPERTY LINE
- RAIL ROAD TRACKS
- POWER AND TELEPHONE LINES
- FENCING
- WATER LINES AND HYDRANTS
- SEWER LINES
- WELL WATER LINES
- CONCRETE MONUMENT

R.R. TRACKAGE INSIDE PROPERTY 3030'

FILE № 635-10-2

CORRECTED AND REDRAWN FROM DRWG 22 M.

REVISIONS NO	DATE	BY	REFER TO NAME
1	12-5-58	J.V.	PROPERTY MAP ADDED.
2	6-5-62	J.V.	0.077 AC. ADDED TO PROPERTY
3	6-5-62	JS	0.02 AC. EXCLUDED FROM PROPERTY
4	26-12-63	GWH	EXCLUDED 4.28 ACRES FROM PROPERTY
5	Nov-9-64	JRD	EXCLUDED 2.184 ACRES FROM PROPERTY

REPUBLIC CREOSOTING COMPANY
INDIANAPOLIS INDIANA

SEATTLE PLANT MAP

DATE: MARCH 27, 1958
DRAWN BY: J.V.
CHECKED BY:
PLANT
DRAWING NO.

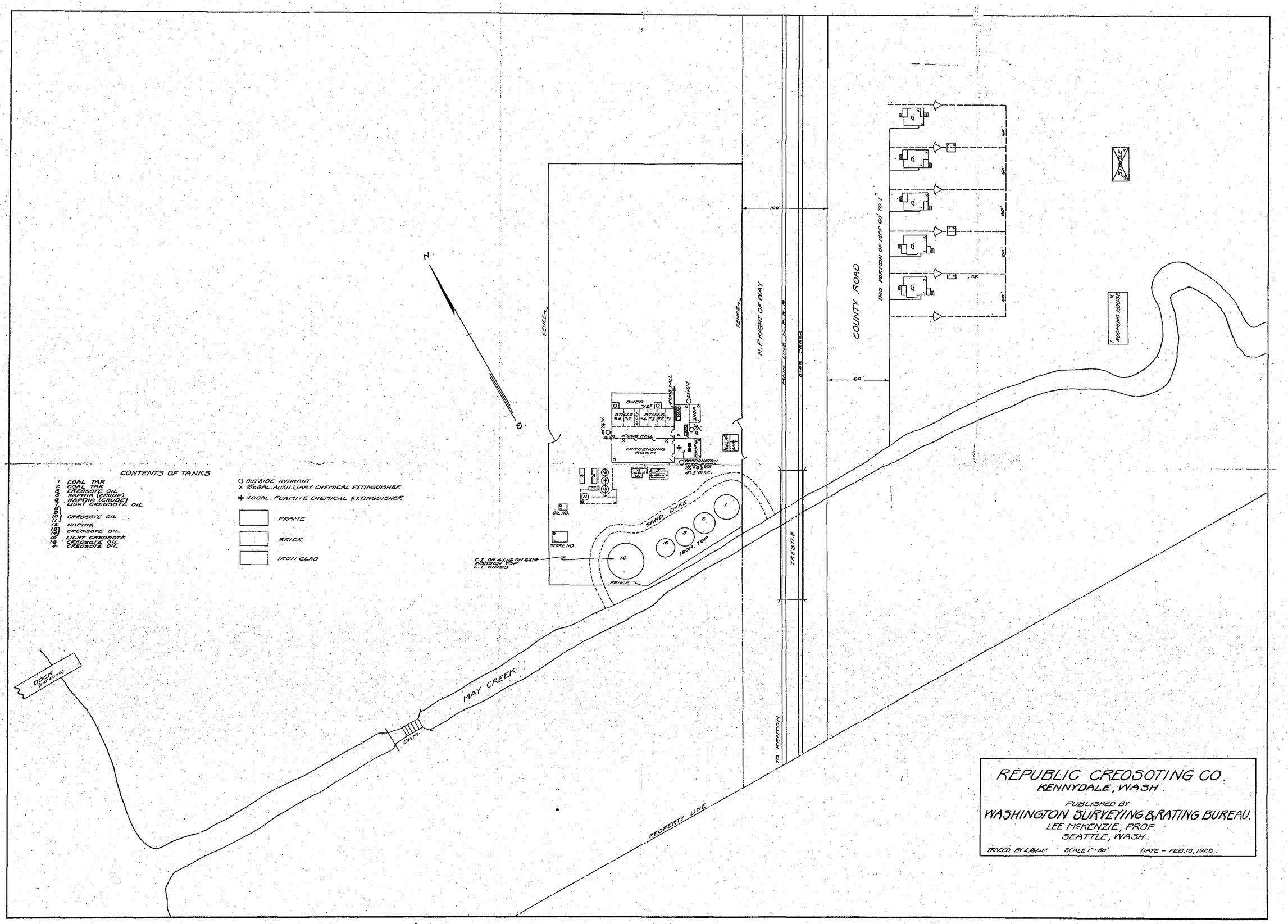

REPUBLIC CREOSOTING CO.
KENNYDALE, WASH.

PUBLISHED BY
WASHINGTON SURVEYING & RATING BUREAU.
LEE McKENZIE, PROP.
SEATTLE, WASH.

TRACED BY L.B.W. SCALE 1" = 30' DATE - FEB. 13, 1922.



R 200001

350'±
10'
To Renton

To Renton
730'
Barn
Note B.S.B.
Area lines show proposed
change to be made in present
Creek channel.
Scale, 60'=

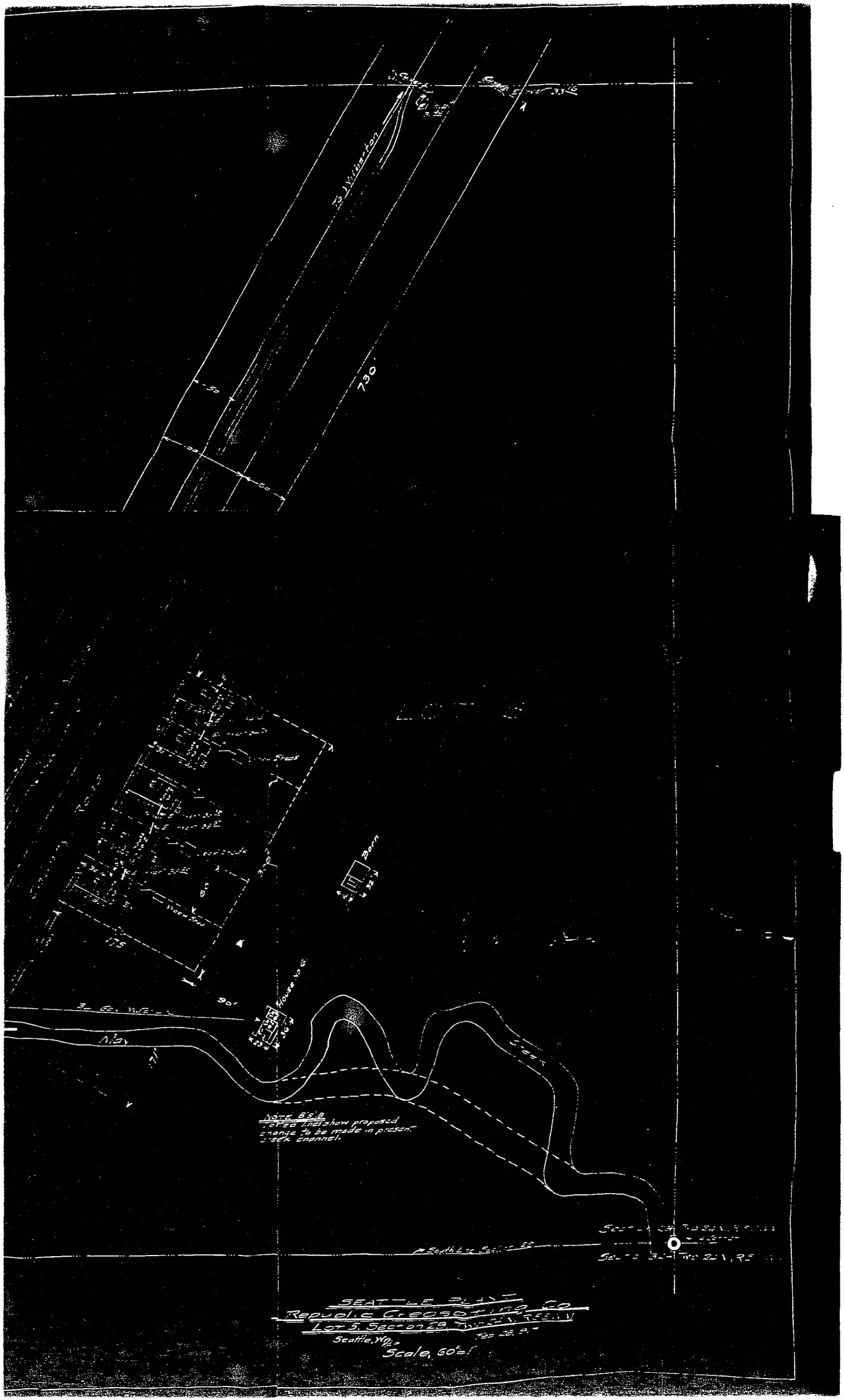

To Wilberton
730'
Barn
House No 6
Creek
Note 8'S.B.
Dotted lines show proposed change to be made in present creek channel.
SEATTLE PLANT
Republic Creosoting Co
Lot 5, Section 29
Seattle, Wn.
Scale, 60'=1'



PLAN
SCALE: 1" = 60'

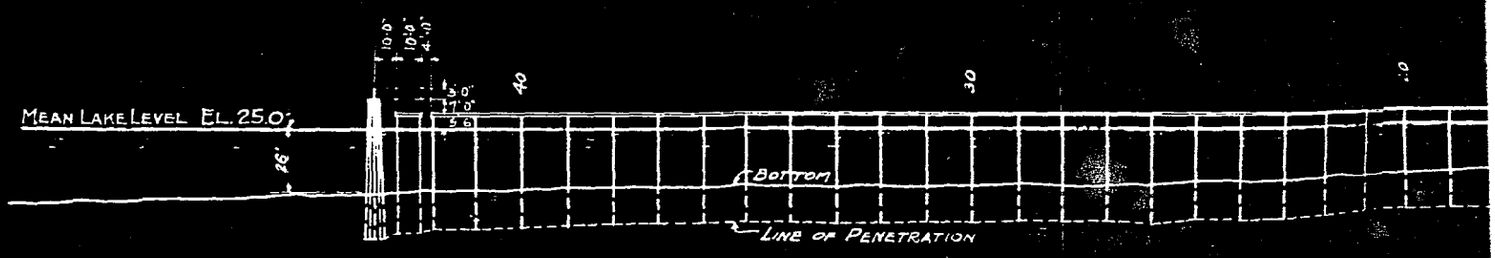

PROFILE OF PIPE TRESTLE
SCALE: 1" = 60'

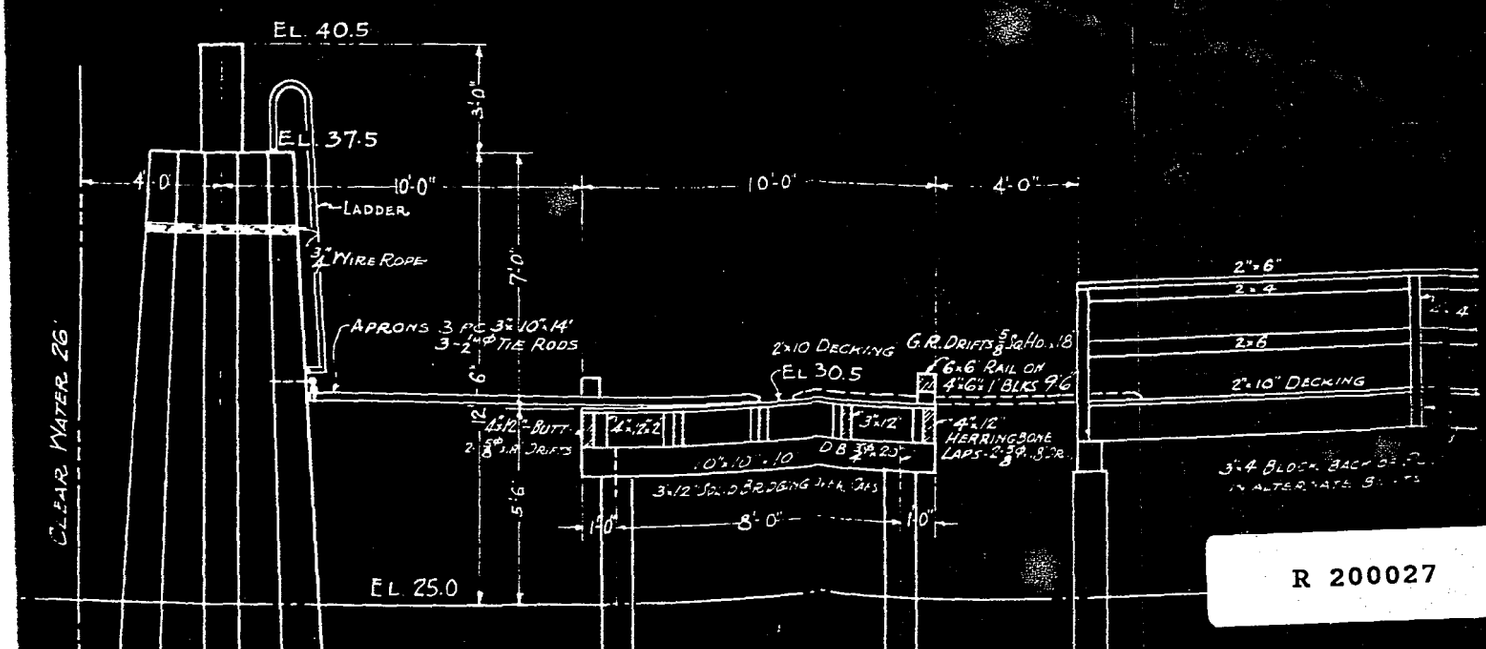

DETAILS AT WHARF 1/4" = 1'-0"

DETAILS OF

R 200027

REITZE STOREY & DUFFY, INC. ENGRS
APRIL-MAY 1928 BOOK 351 FILE 3535

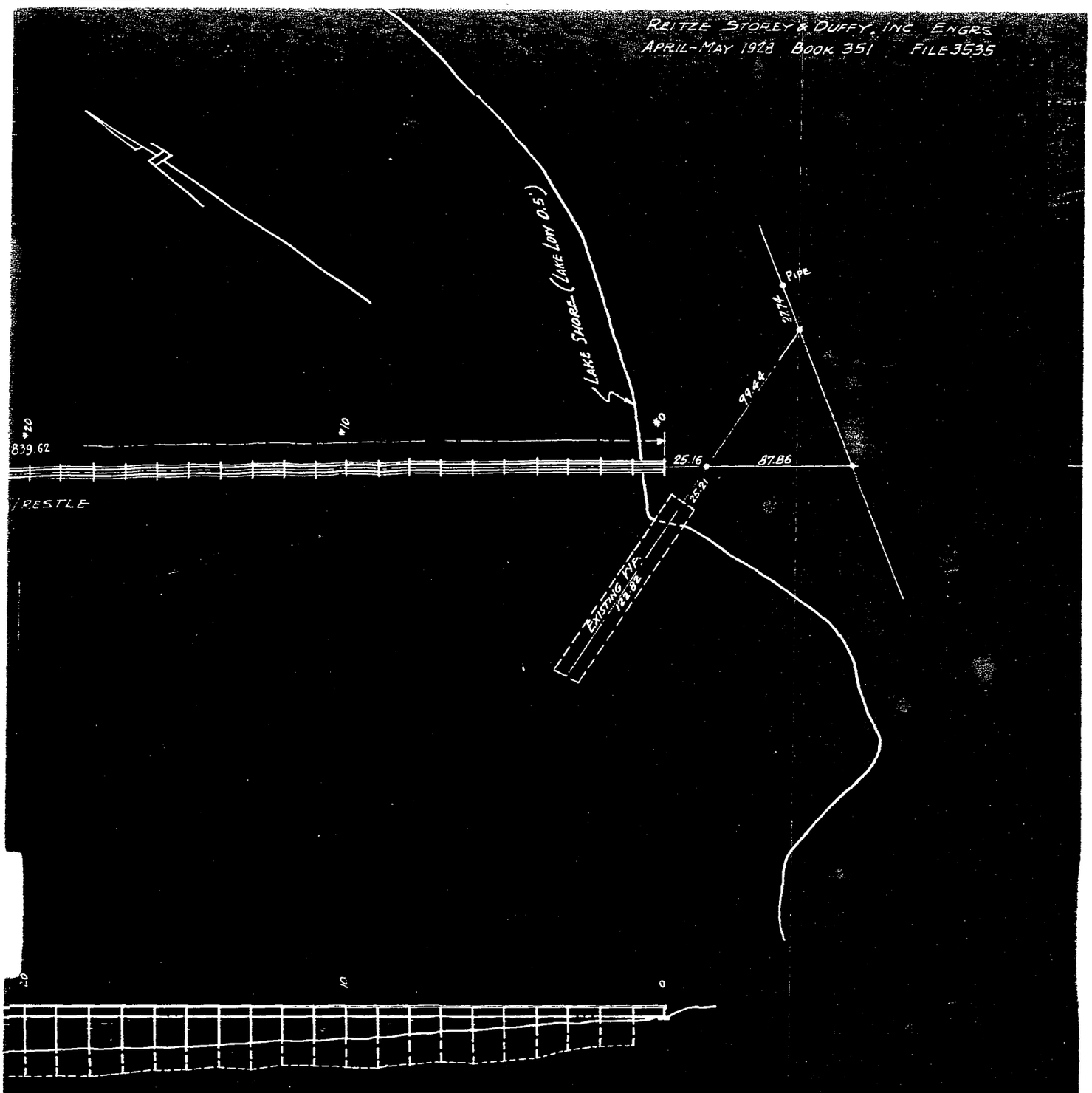

STLE

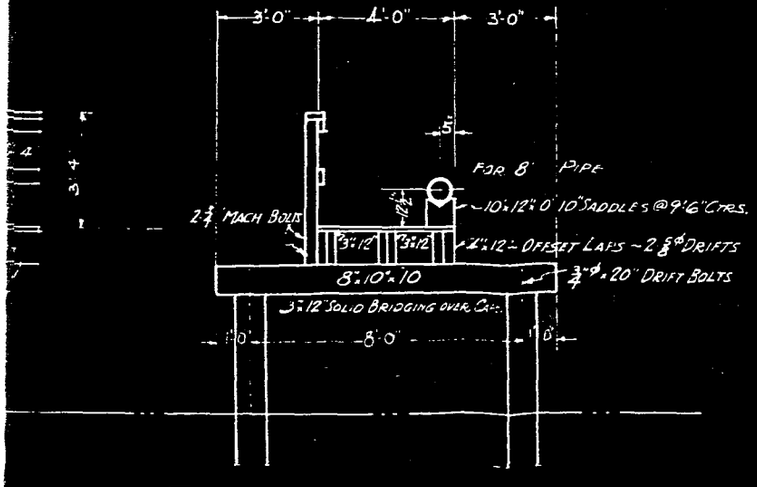

AILS OF TRESTLE

EXHIBIT "B"

TO ACCOMPANY APPLICATION
OF PETER C. REILLY, JUNE 21, 1928
FOR LEASE OF HARBOR AREA

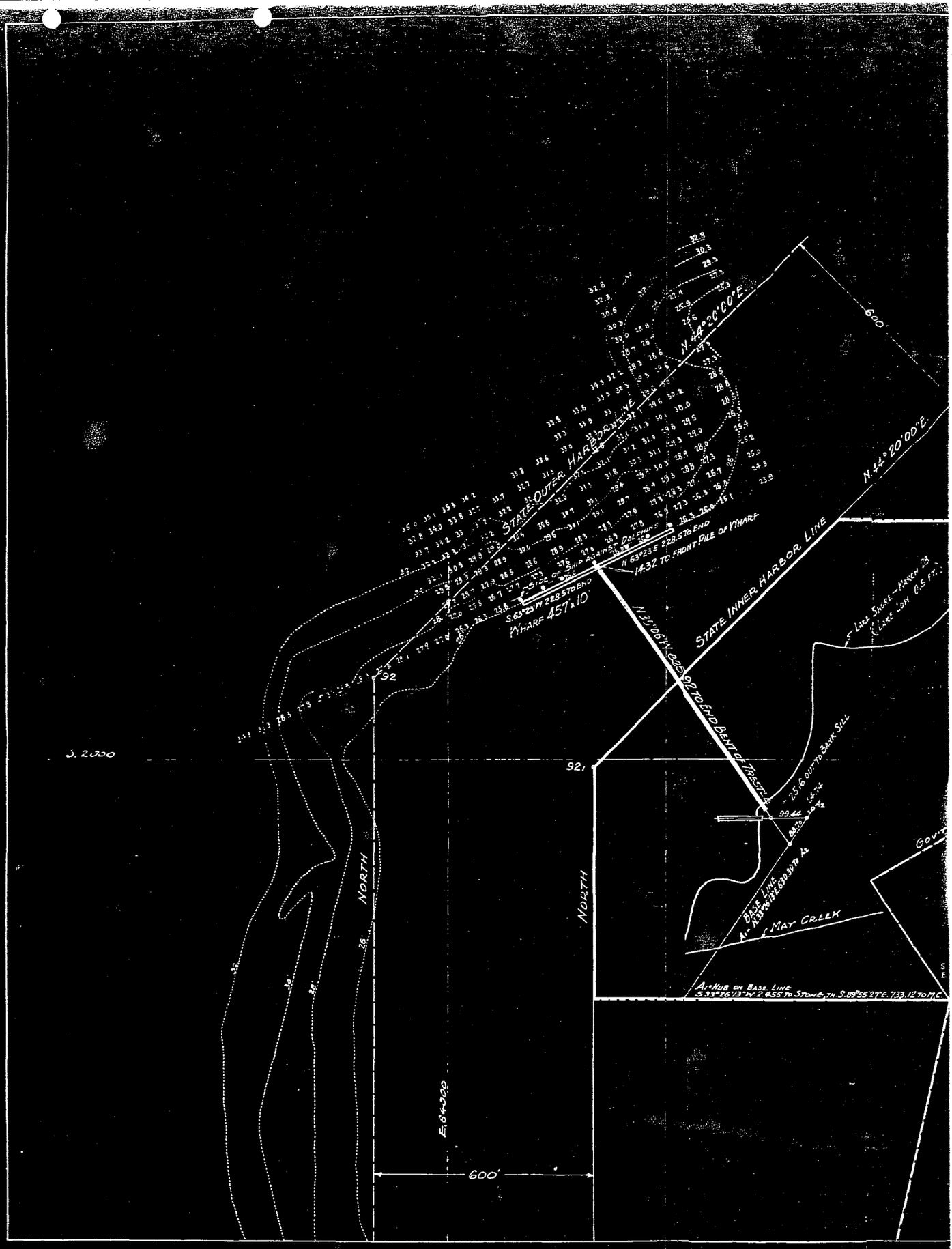

STATE OUTER HARBOR LINE
N 44°20'00"E
N 44°20'00"E
600'
STATE INNER HARBOR LINE
N 63°23' E 228.5 TO END
14.32 TO FRONT PILE OF WHARF
SIDE OF SHIP AGAINST DOLPHINS
S 63°23' W 228.5 TO END
WHARF 457'x10'
N 35°06' W 625.92 TO END BENT OF TRESTLE
LAKE SHORE - MARCH 28
(LAKE LOW 0.5 FT.)
25.16 OUT TO BANK SILL
99.44
BASE LINE
MAY CREEK
A1 = HUB ON BASE LINE
S 33°26'13" W 2.455 TO STONE, TH. S 89°55'27" E 733.12 TO M.C.
S. 2000
92
92
NORTH
NORTH
E. 64000
600'

R 200028



Reitze Storey & Duffy Inc. Engineers
April-May 1928 Book 351 File 3535
N. 44°20'00"E.
600'
N. 44°20'00"E.
State Inner Harbor Line
North Line of Property
Lake Shore - March 28
Lake Low 0.5 ft.
25.6 out to Bank Sill
99.44
Base Line
May Creek
Govt Meander Line
Northern Pacific Ry Belt Line
County Road
Govt Lot 5 S.29 T.24 R.5
Property of Peter C. Reilly
S 2659.650
E 65384.791
M.C. Stone
South Line of Property
N. 89°55'27"W. 1206.689
1/4 Post
S. 2661.244
E. 66596.479
E. 66000
Note: Soundings are in feet referred to mean level of lake
& corresponding to gauge of 25'0" at Canal Locks
Scale: 1" = 200'
EXHIBIT "A"
to accompany Application
of Peter C. Reilly. June 21, 1928.
for lease of Harbor Area
3535

REITZE STOREY & DUFFY INC ENGINEERS #3535

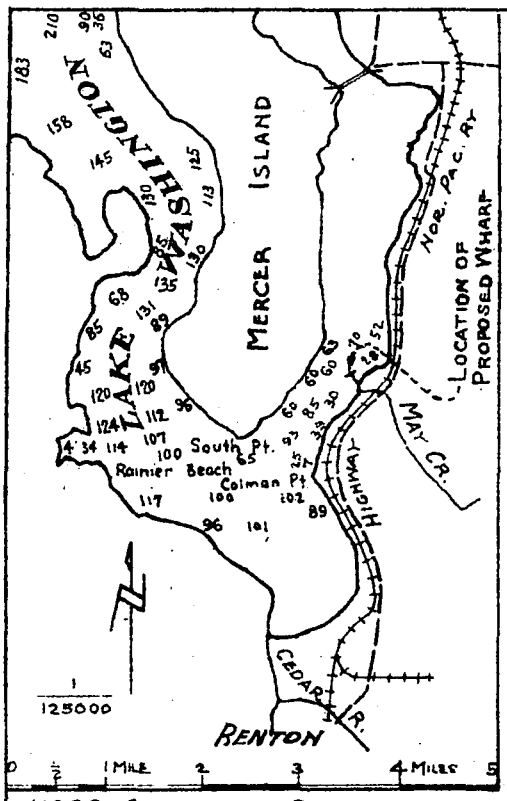

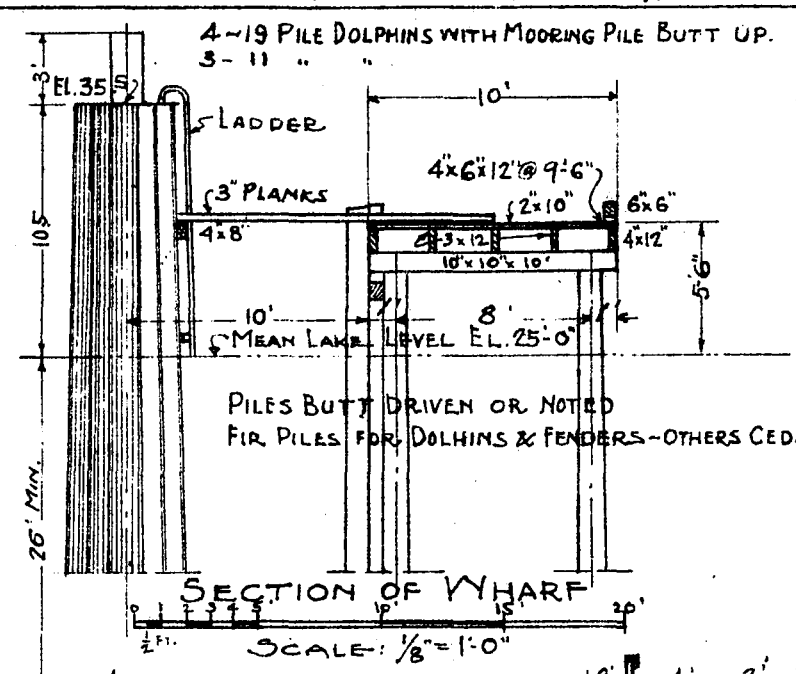

ALL SOUNDINGS ARE IN FEET BELOW MEAN LAKE LEVEL

U.S. PIERHEAD LINES ARE NOT ESTABLISHED. SITE IS NOT WITHIN CORPORATE LIMITS OF ANY TOWN.

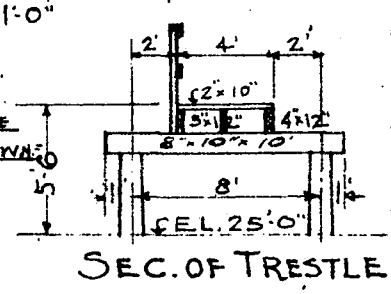

U.S.G.S. SNOHOMISH QUADRANGLE

REF. FOR SOUNDINGS: U.S.C.&G.S. #6449

MEAN LAKE LEVEL

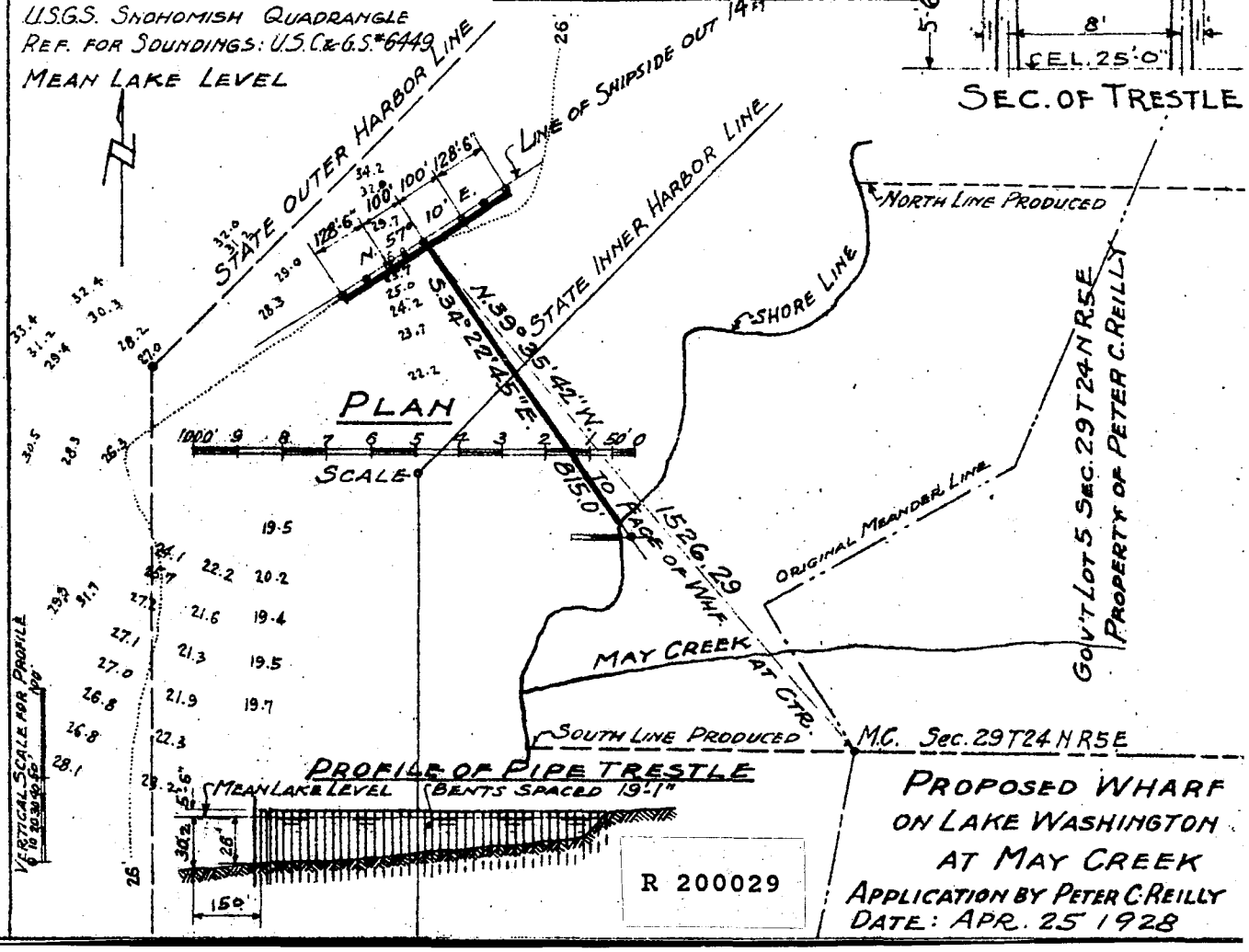

PROPOSED WHARF ON LAKE WASHINGTON AT MAY CREEK

APPLICATION BY PETER C. REILLY

DATE: APR. 25 1928

FED. ROAD DIST. NO.	STATE	FED. AID PROJ. NO.	FISCAL YEAR	SHEET NO.	TOTAL SHEETS
1	WASH.				

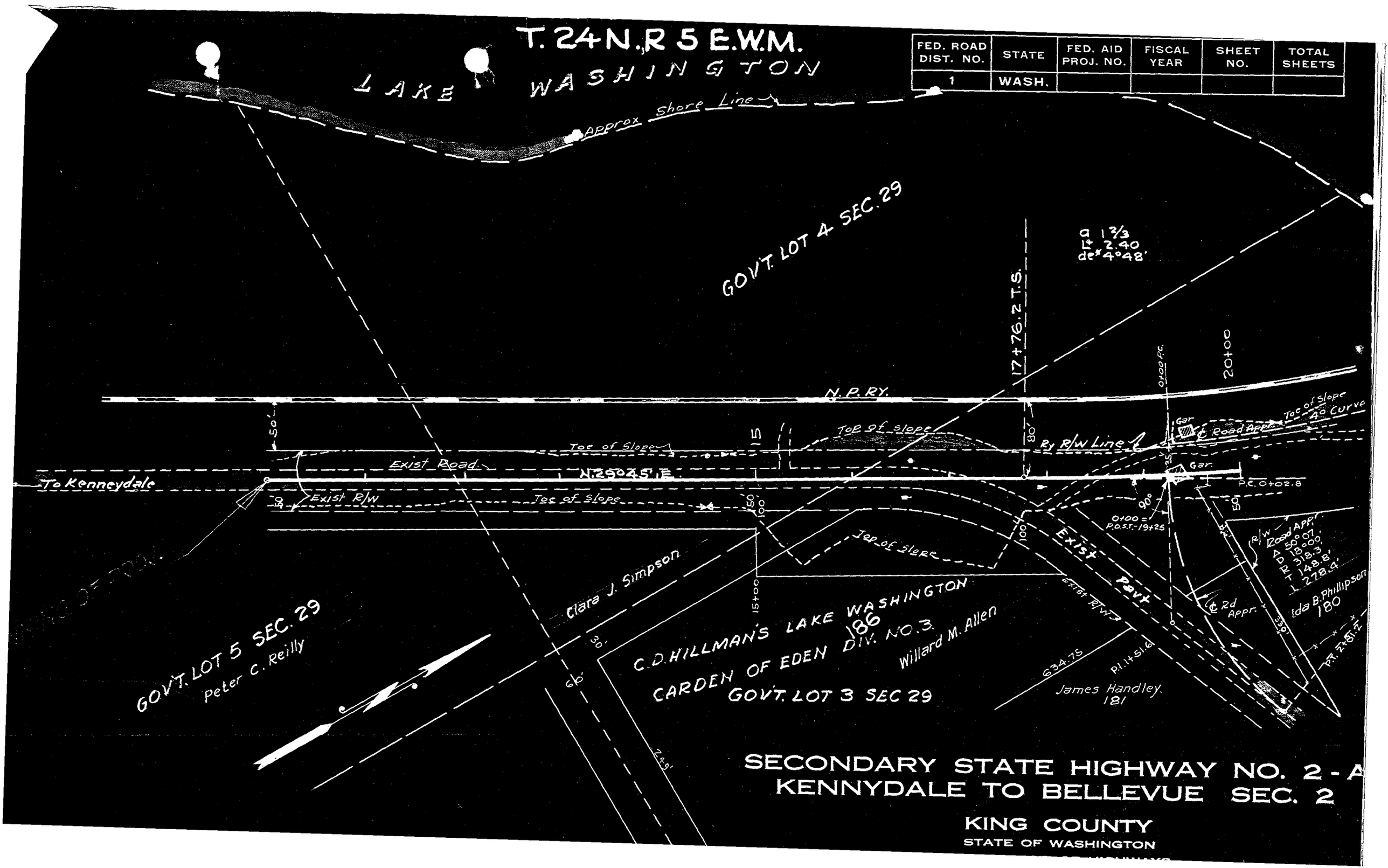

SECONDARY STATE HIGHWAY NO. 2-A
KENNYDALE TO BELLEVUE SEC. 2

KING COUNTY

STATE OF WASHINGTON

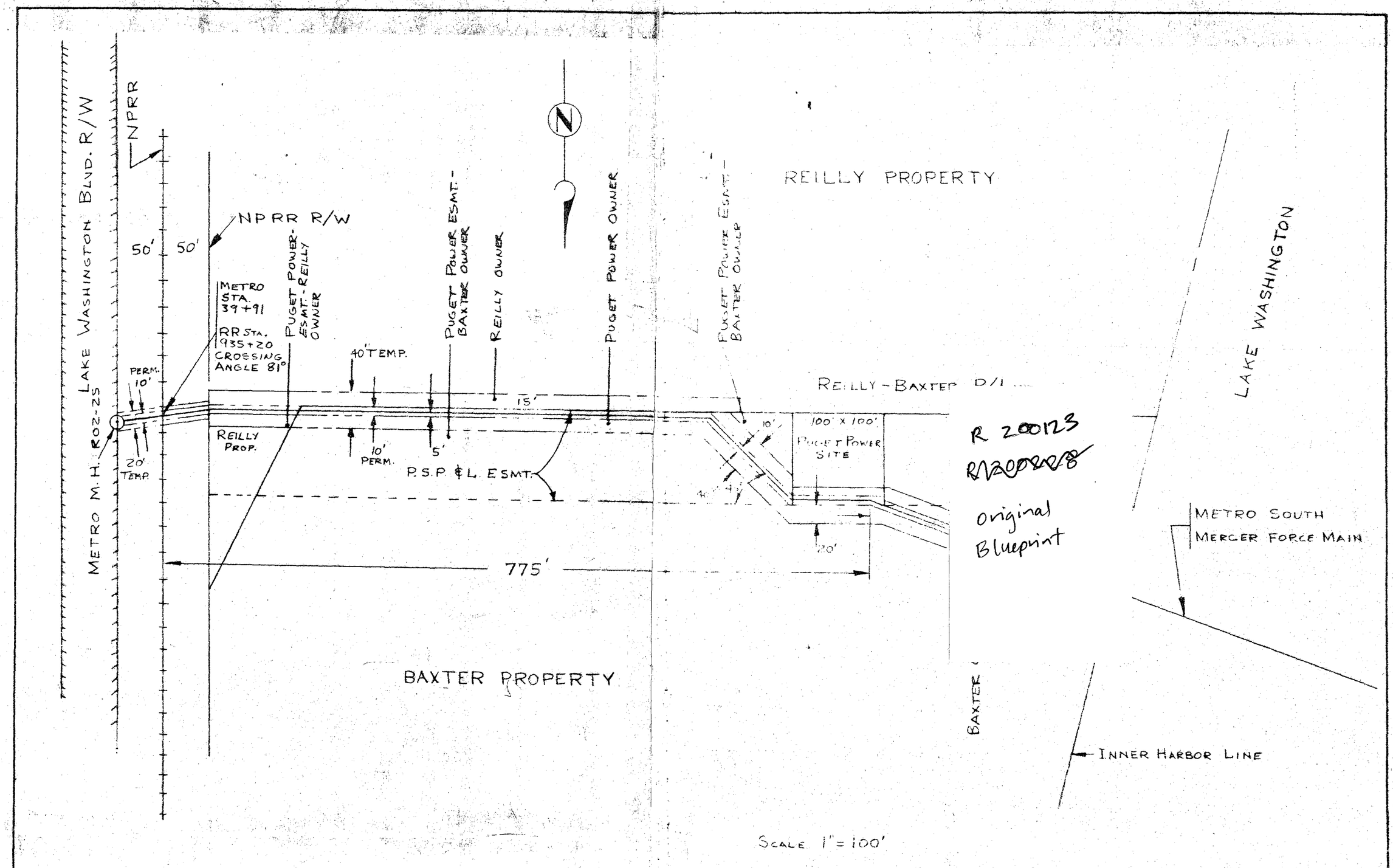
LAKE WASHINGTON BLVD. R/W
NPRR
NPRR R/W
50'
50'
METRO STA. 39+91
RR STA. 1935+20 CROSSING ANGLE 81°
PUGET POWER-ESMT.-REILLY OWNER
PUGET POWER ESMT.-BAXTER OWNER
REILLY OWNER
PUGET POWER OWNER
PUGET POWER ESMT.-BAXTER OWNER
REILLY PROPERTY
LAKE WASHINGTON
PERM. 10'
METRO M.H. R02-25
20' TEMP.
40" TEMP.
15'
REILLY PROP.
10' PERM.
5'
P.S.P. & L. ESMT.
REILLY-BAXTER D/I
10'
100' X 100' PUGET POWER SITE
20'
775'
R 200123
original Blueprint
METRO SOUTH MERCER FORCE MAIN
BAXTER PROPERTY
BAXTER
INNER HARBOR LINE
SCALE 1" = 100'

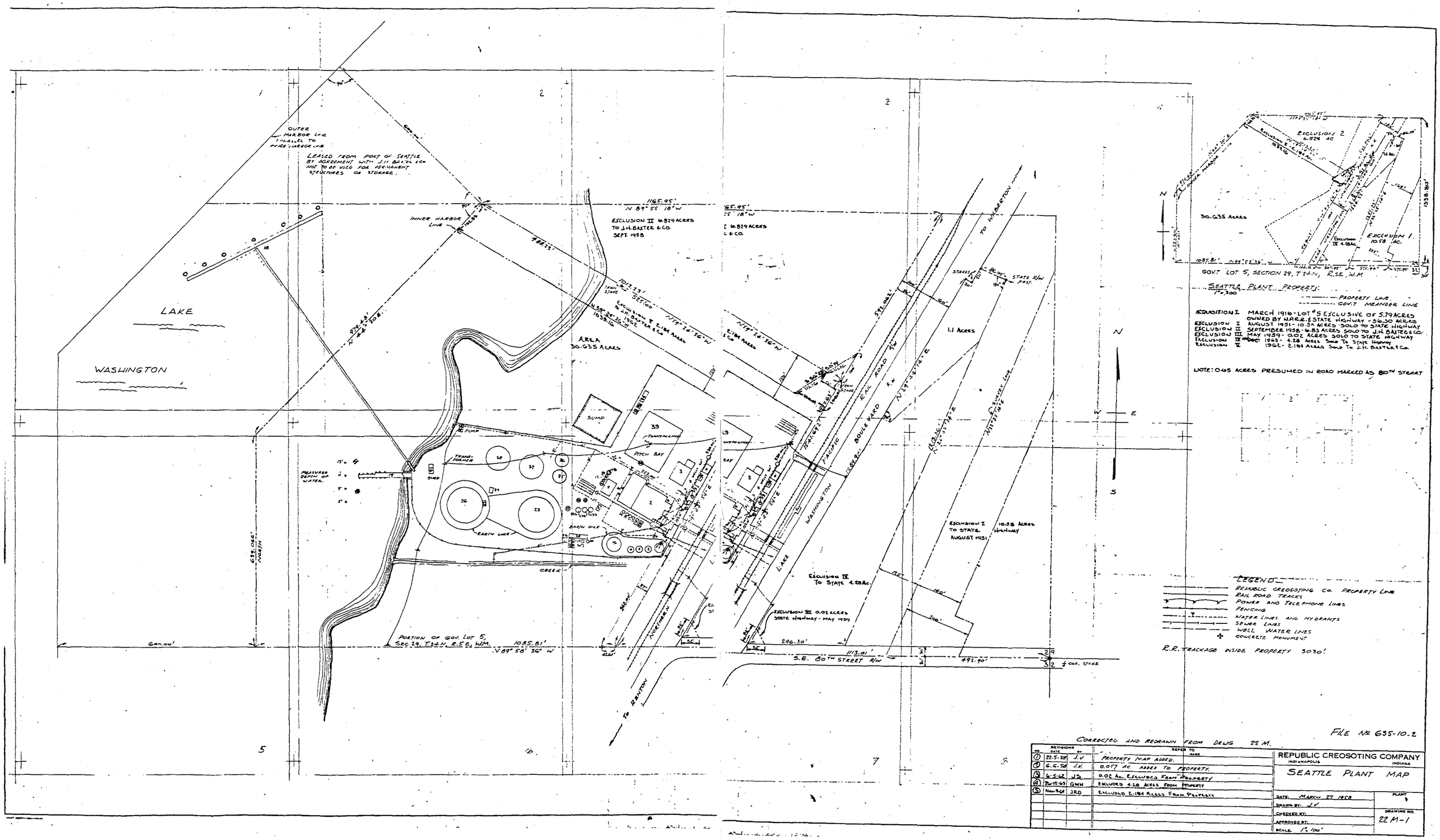

CORRECTED AND REDRAWN FROM DRWG 22 M.

FILE No 635-10-2

REVISIONS NO	DATE	BY	REFER TO NAME
1	22-5-58	J.V	PROPERTY MAP ADDED.
2	6-6-58	J.V.	0.057 AC. ADDED TO PROPERTY.
3	6-5-62	JS	0.02 AC. EXCLUDED FROM PROPERTY
4	26-12-63	GWH	EXCLUDED 4.28 ACRES FROM PROPERTY
5	Nov-9-64	JRD	EXCLUDED 2.184 ACRES FROM PROPERTY

REPUBLIC CREOSOTING COMPANY
INDIANAPOLIS INDIANA

SEATTLE PLANT MAP

DATE: MARCH 27 1958
DRAWN BY: J.V
CHECKED BY:
APPROVED BY:
SCALE: 1" = 100'

PLANT #
DRAWING NO. 22 M-1

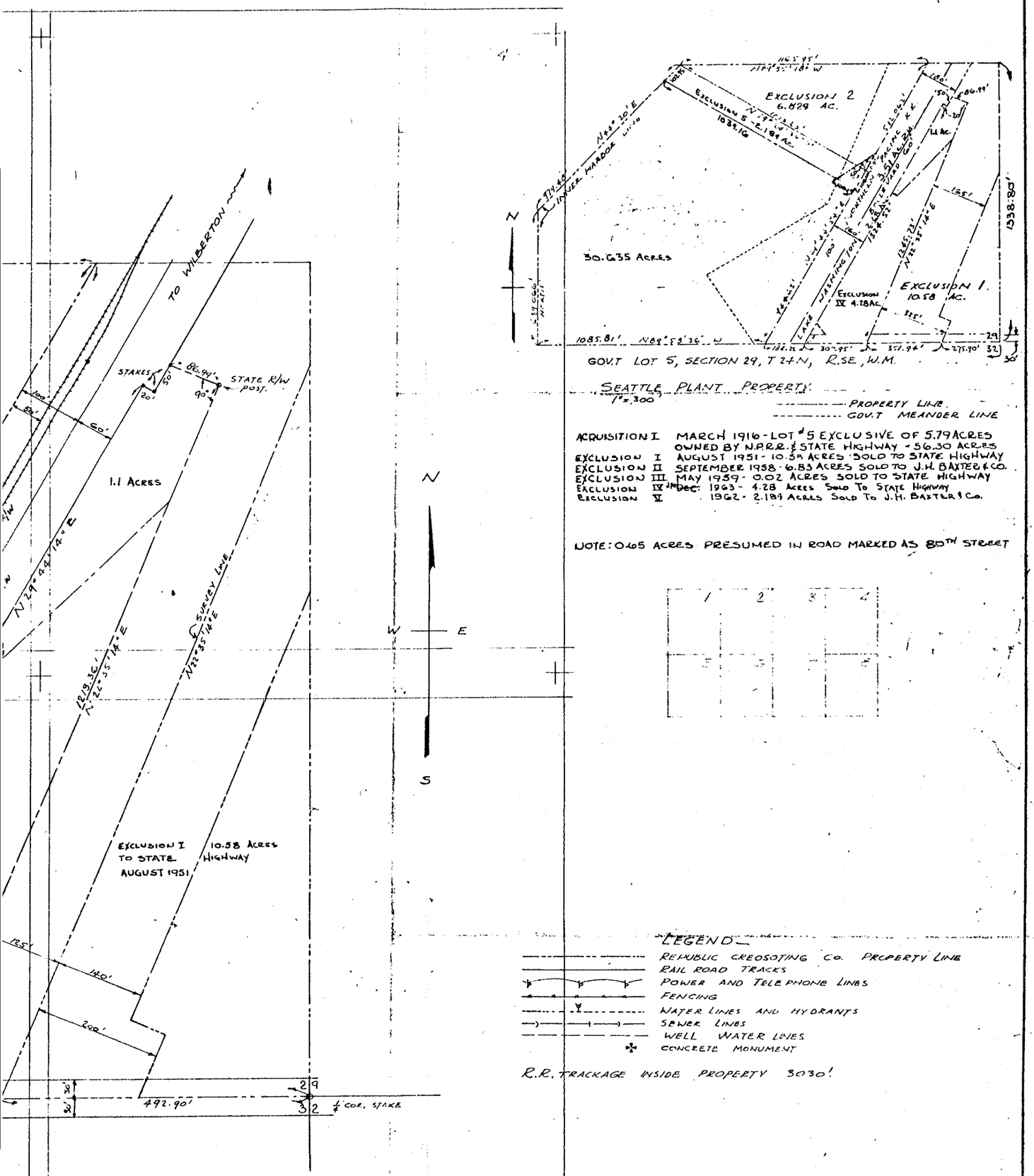

SEATTLE PLANT PROPERTY
1" = 300'

---------- PROPERTY LINE
---------- GOV.T MEANDER LINE

ACQUISITION I MARCH 1916 - LOT #5 EXCLUSIVE OF 5.79 ACRES OWNED BY N.P.R.R. & STATE HIGHWAY - 56.30 ACRES
EXCLUSION I AUGUST 1951 - 10.58 ACRES SOLD TO STATE HIGHWAY
EXCLUSION II SEPTEMBER 1958 - 6.83 ACRES SOLD TO J.H. BAXTER & CO.
EXCLUSION III MAY 1959 - 0.02 ACRES SOLD TO STATE HIGHWAY
EXCLUSION IV DEC. 1963 - 4.28 ACRES SOLD TO STATE HIGHWAY
EXCLUSION V 1962 - 2.189 ACRES SOLD TO J.H. BAXTER & Co.

NOTE: 0.65 ACRES PRESUMED IN ROAD MARKED AS 80TH STREET

LEGEND—

- REPUBLIC CREOSOTING CO. PROPERTY LINE
- RAIL ROAD TRACKS
- POWER AND TELEPHONE LINES
- FENCING
- WATER LINES AND HYDRANTS
- SEWER LINES
- WELL WATER LINES
- CONCRETE MONUMENT

R.R. TRACKAGE INSIDE PROPERTY 3030'

FILE № 635-10-2

CORRECTED AND REDRAWN FROM DRWG 22 M.

NO	REVISIONS DATE	BY	REFER TO NAME
1	22-5-58	J.V	PROPERTY MAP ADDED.
2	6-6-58	J.V.	0.057 AC. ADDED TO PROPERTY.
3	6-5-62	JS	0.02 AC. EXCLUDED FROM PROPERTY
4	26-12-63	GWH	EXCLUDED 4.28 ACRES FROM PROPERTY
5	Nov-9-64	JRD	EXCLUDED 2.184 ACRES FROM PROPERTY

REPUBLIC CREOSOTING COMPANY
INDIANAPOLIS INDIANA

SEATTLE PLANT MAP

DATE: MARCH 27, 1958
DRAWN BY: J.V
CHECKED BY:
APPROVED BY:
SCALE: 1" = 100'

PLANT

DRAWING NO. 22 M-1

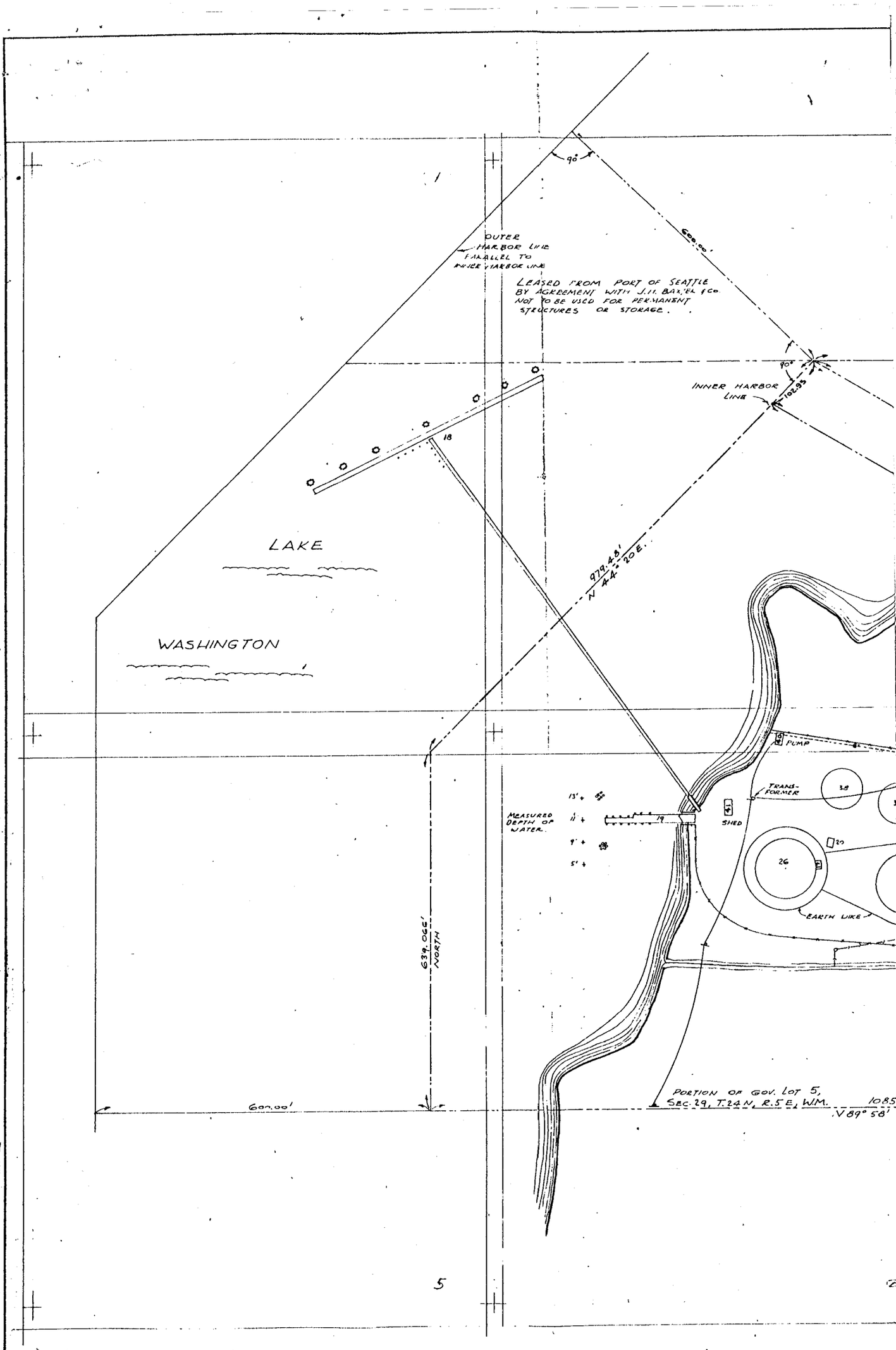
90°
OUTER HARBOR LINE PARALLEL TO INNER HARBOR LINE
LEASED FROM PORT OF SEATTLE BY AGREEMENT WITH J.H. BARKER & CO. NOT TO BE USED FOR PERMANENT STRUCTURES OR STORAGE.
90°
INNER HARBOR LINE
102.95
18
LAKE
WASHINGTON
979.48'
N 44° 20 E.
PUMP
TRANS-FORMER
38
MEASURED DEPTH OF WATER.
13' +
11' +
9' +
5' +
19
SHED
20
26
EARTH LIKE
639.066'
NORTH
600.00'
PORTION OF GOV. LOT 5, SEC. 29, T.24 N., R.5 E., W.M.
10.85
V 89° 58'