WA3019 184

2/14/14

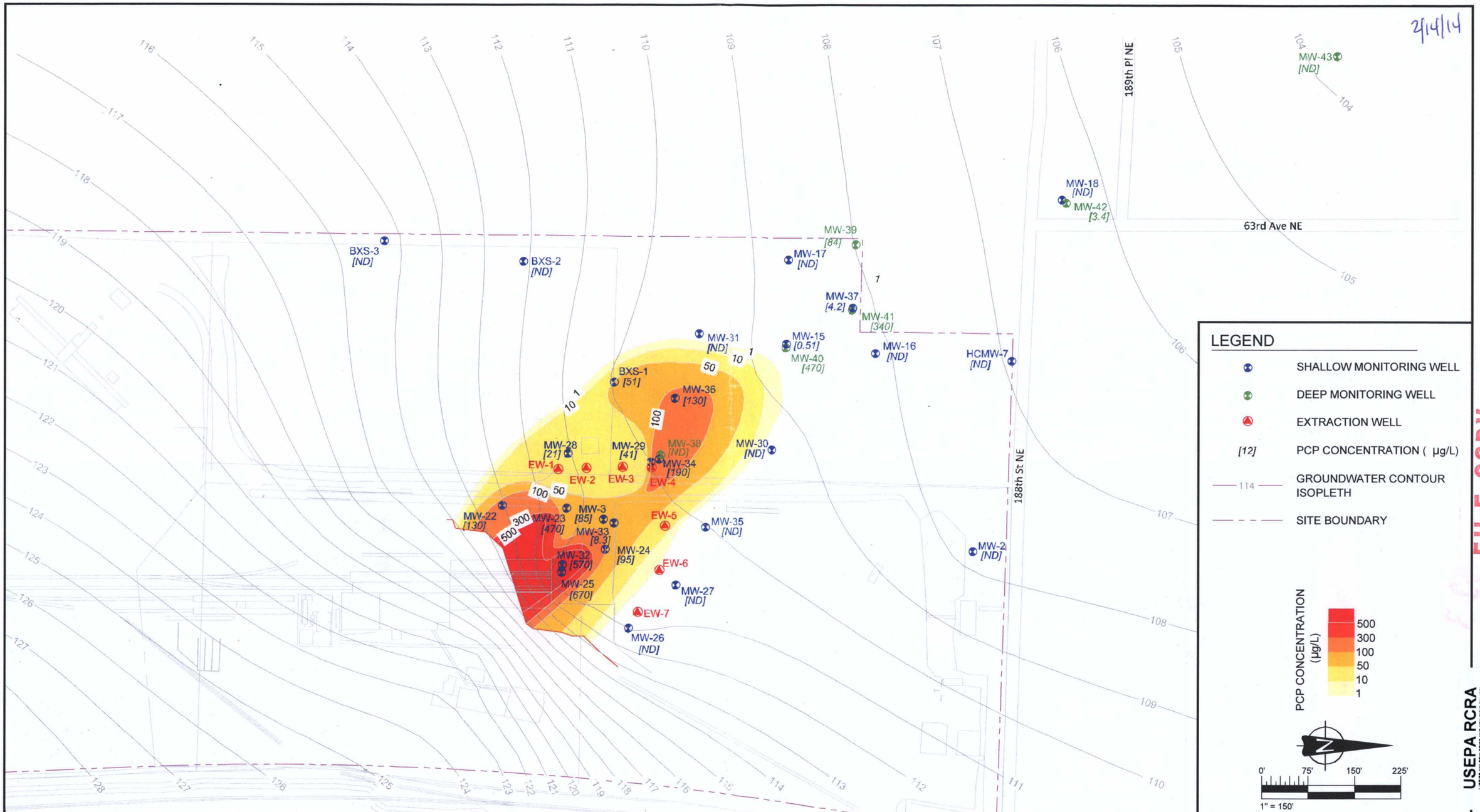

FILE COPY

USEPA RCRA 3003246

NOTES:

UNITS	µg/L
ND	Undetected
NJ	Tentatively Identified Analyte; Estimated Value

CLIENT: J.H. BAXTER

AMEC
7376 S.W. Durham Road
Portland, OR. U.S.A. 97224

DWN BY:	PM
CHK'D BY:	SB
DATUM:	-
PROJECTION:	-
SCALE:	1"=150'

PROJECT: FORMER J.H. BAXTER AND CO. WOOD TREATING FACILITY ARLINGTON, WA

TITLE: PENTACHLOROPHENOL ISOPLETH MAP AUGUST 2013

DATE:	FEBRUARY 2014
PROJECT NO.:	361M125611
REV. NO.:	A
FIGURE NO.:	30

K:\12000\12500\12561\125612\DWG\3Q2013\Figure 7-30-35 - 3Q2013.dwg - -30 - Feb. 14, 2014 3:27pm - stephane.descombes

3Q 2013 REVISED JUNE 2014

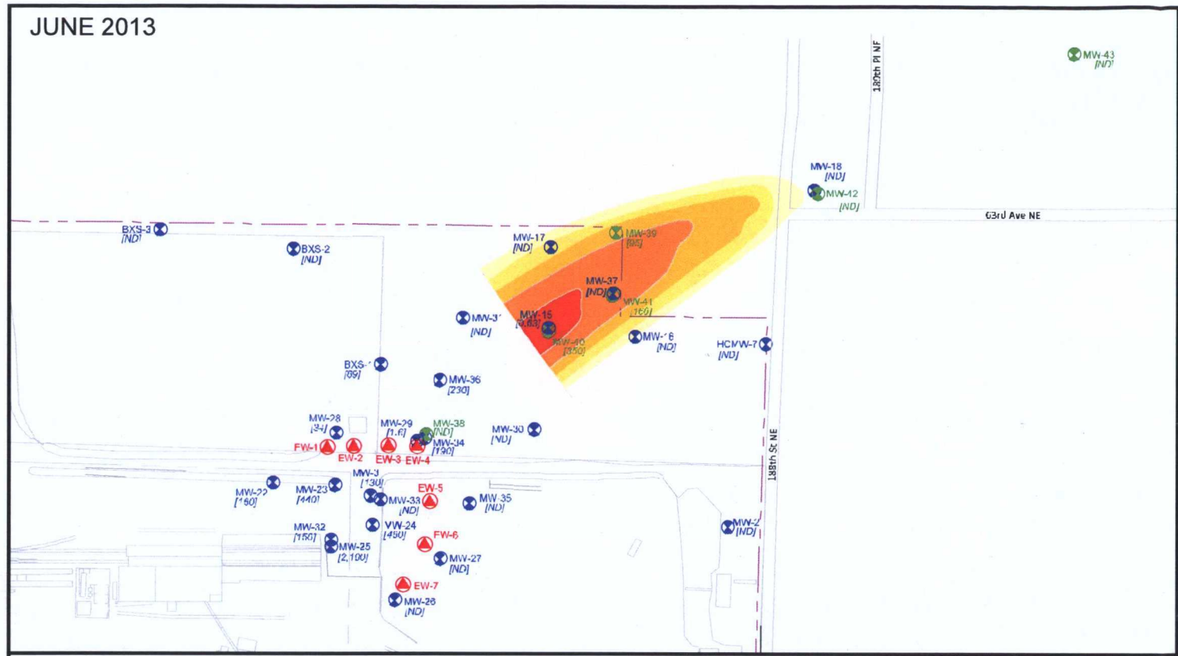

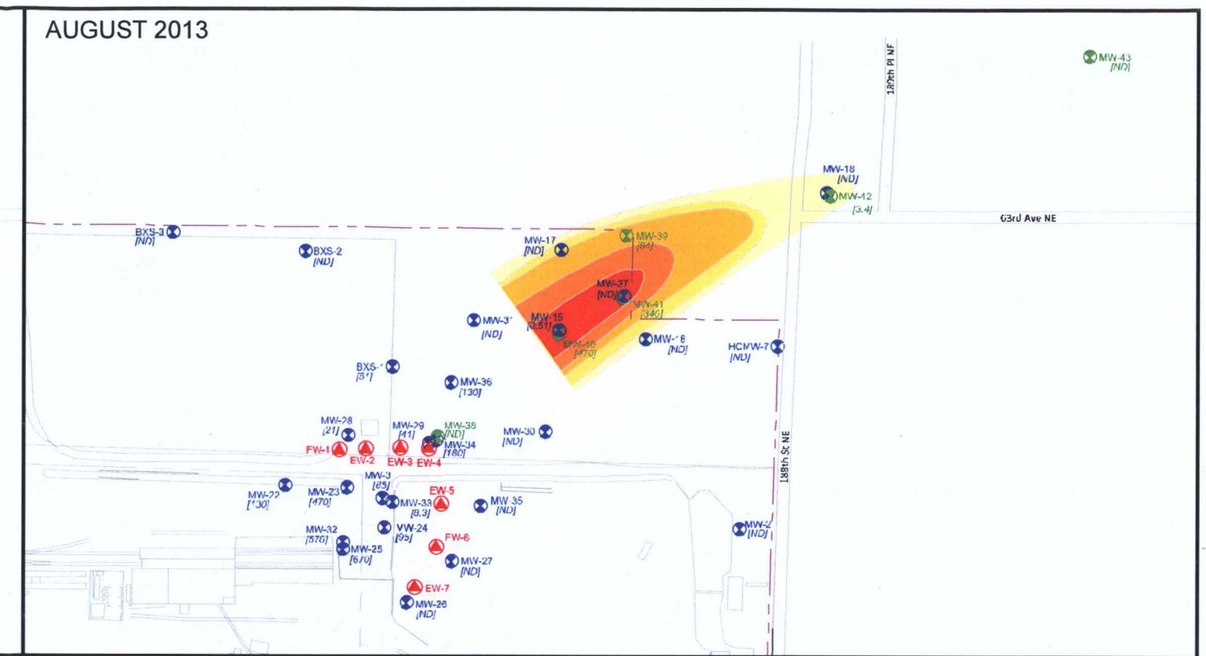

LEGEND

- SHALLOW MONITORING WELL
- DEEP MONITORING WELL
- EXTRACTION WELL
- [12] PCP CONCENTRATION (µg/L)
- SITE BOUNDARY

PCP CONCENTRATION (µg/L)

- 500
- 300
- 100
- 50
- 10
- 1

NOTES:

UNITS	µg/L
ND	Undetected
NA	Not Analyzed

N

0' 175' 250' 325'

1" = 250'

JH Baxter	CLIENT: J.H. BAXTER	DWN BY: PM/SD	PROJECT: FORMER J.H. BAXTER AND CO. WOOD TREATING FACILITY ARLINGTON, WA
		CHK'D BY: SB	
		DATUM: -	TITLE: PENTACHLOROPHENOL ISOPLETH MAP JUNE & AUGUST 2013 DEEPER ZONE ONLY
	AMEC 7376 S.W. Durham Road Portland, OR. U.S.A. 97224 — amec	PROJECTION: -	
		SCALE: 1"=250'	

DATE: FEBRUARY 2014
PROJECT NO: 361M125611
REV. NO.: A
FIGURE No. 34

K:\12000\12500\12561\125612\DWG\3Q2013\Figure 34 - PCP Concentration - 3Q2013.dwg - - - Feb. 14, 2014 3:33pm - stephane.descombes

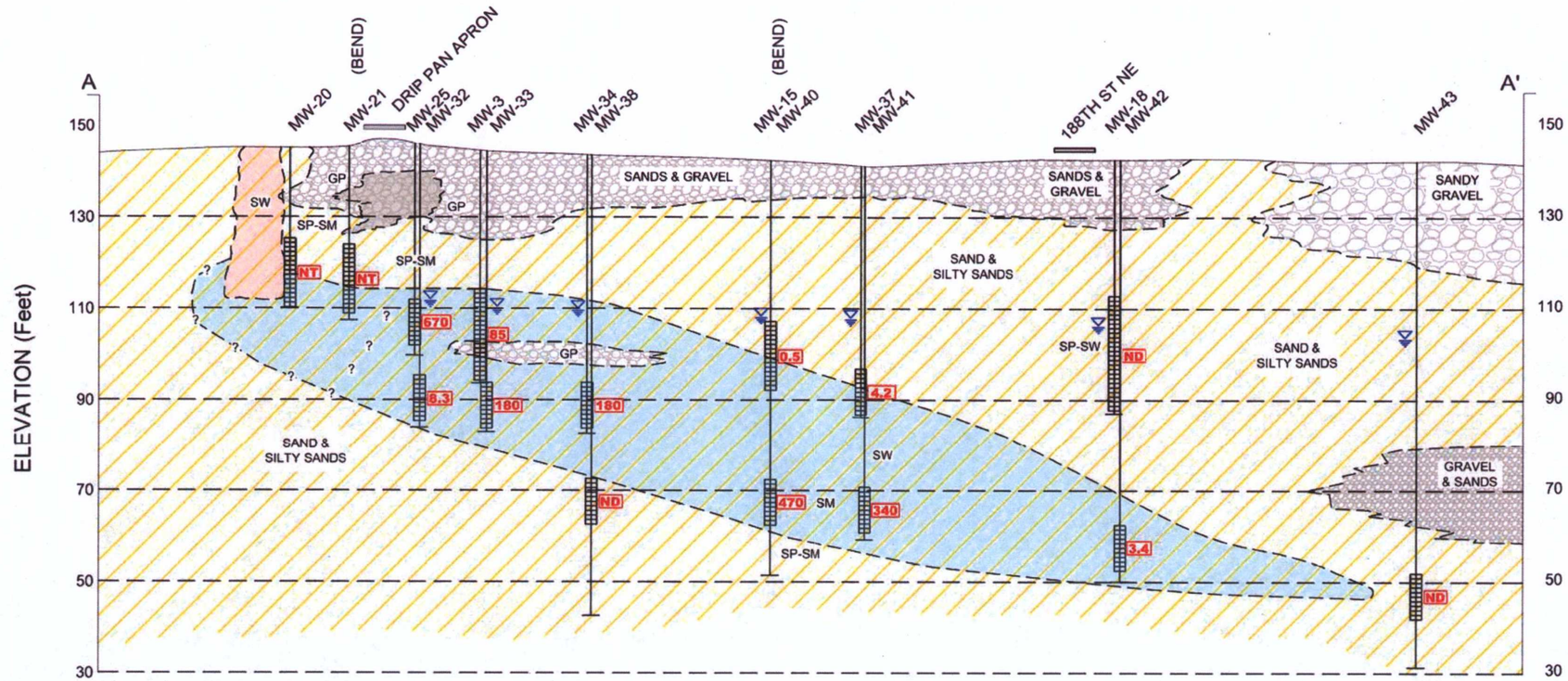

LEGEND

- MONITORING WELL CLUSTER, IDENTIFIER, AND SCREEN INTERVAL
- INFERRED LITHOLOGIC CONTACT
- 340 PENTACHLOROPHENOL CONCENTRATION IN µg/L
- NT NOT TESTED
- ND NOT DETECTED
- APPROXIMATE WATER LEVEL ON AUGUST 25, 2013
- RESIDUAL LNAPL
- WOOD DEBRIS
- APPROXIMATE EXTENT OF PCP IN GROUNDWATER (~>1)

VERTICAL SCALE: 1" = 30'

0' 15' 30' 45'

1" = 30'

HORIZONTAL SCALE: 1" = 225'
EXAGGERATION 7.5x

0' 112.5' 225' 337.5'

1" = 225'

CROSS SECTION LOCATIONS

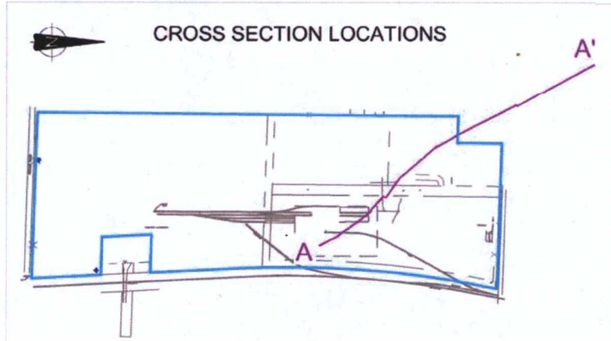

CLIENT: J.H. BAXTER	DWN BY: PM CHK'D BY: SB DATUM: - PROJECTION: - SCALE: AS SHOWN	PROJECT: FORMER J.H. BAXTER AND CO. WOOD TREATING FACILITY ARLINGTON, WA	DATE: JUNE 2014 PROJECT NO. 361M0125611.0001.3
AMEC 7376 S.W. Durham Road Portland, OR. U.S.A. 97224		TITLE: CROSS SECTION A-A' PENTACHLOROPHENOL IN GROUNDWATER 3rd QUARTER 2013	REV. NO.: - FIGURE No. 36

K:\12000\12500\12561\125611\CMS Revision 3\Figures\Figure 36 – Cross Section A–A' – PCP in Groundwater.dwg – Layout1 – Jun. 17, 2014 1:01pm – stephane.descombes