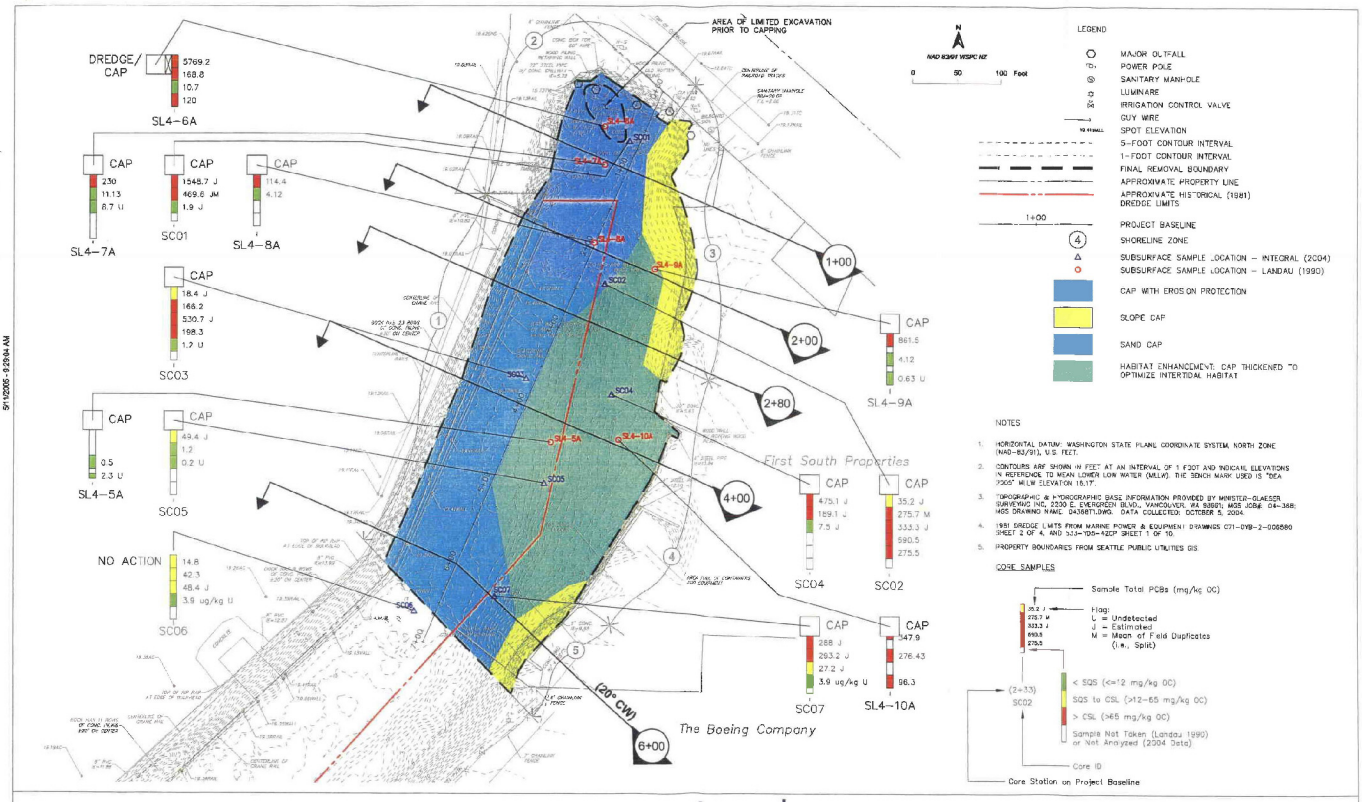

Figure 5-1 Working
Cross Section Location Plan
Alternative 1 - Capping and Habitat Enhancement
Slip 4 EE/CA

KCSlip4 54216

SEA420553

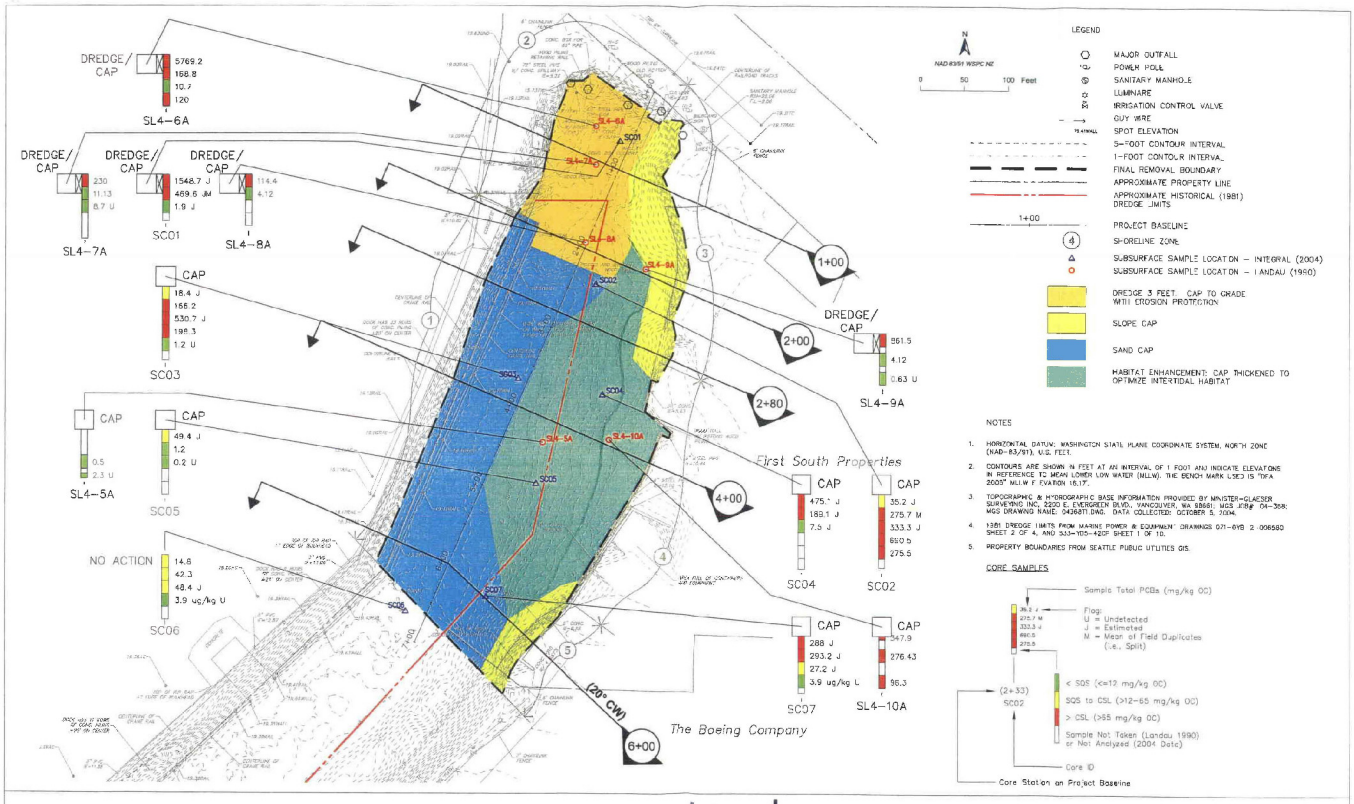

DRAFT

integral consulting inc.

Figure 5-5 - Working
Cross Section Location Plan
Alternative 2 - Capping, Targeted Sediment Removal, and Habitat Enhancement
Slip 4 EE/CA

KCSlip4 54217

SEA420554

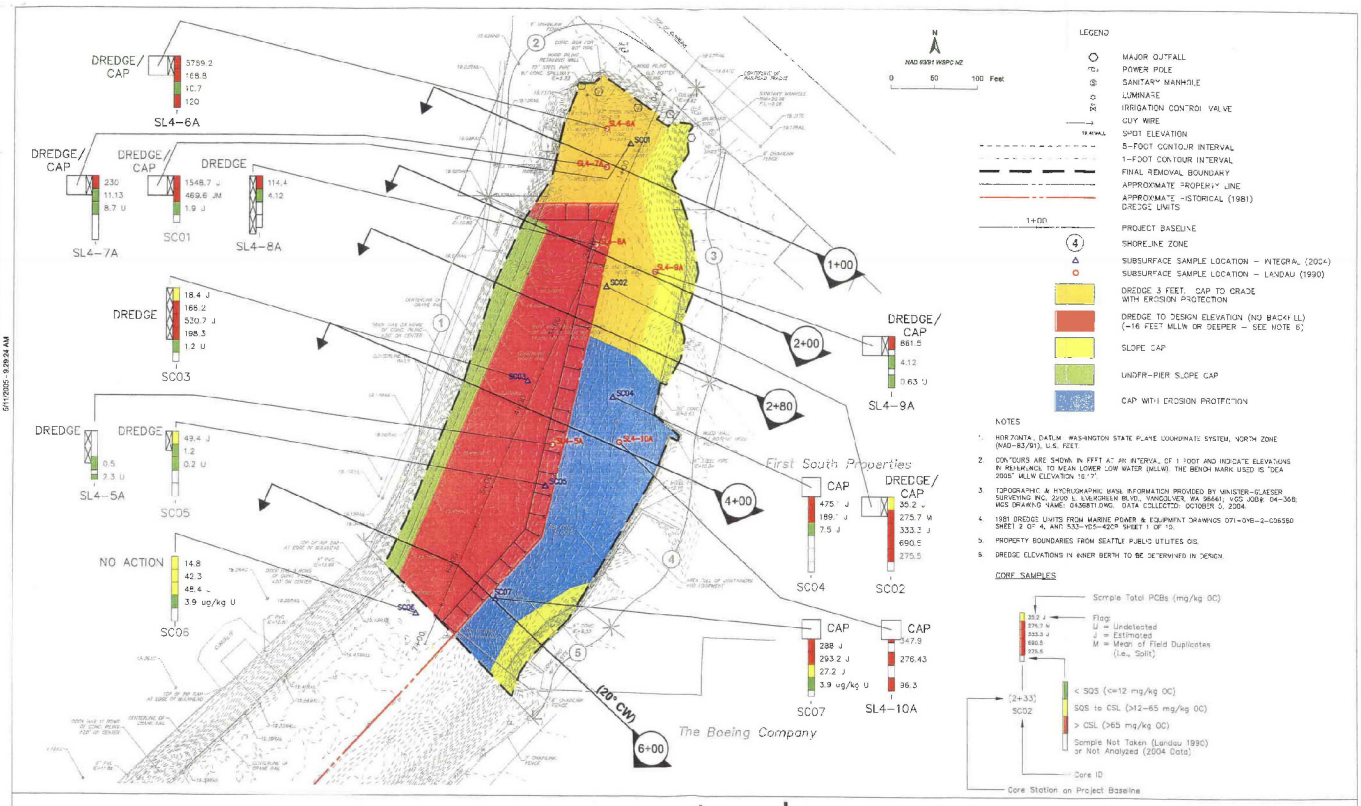

DRAFT

integral consulting inc.

Figure 5-9 - Working
Cross Section Location Plan
Alternative 3 - Inner Berth Sediment Removal and Capping
Slip 4 EE/CA

Map Document: (FG-Cross Sections.dwg) - Layout: Alt 3 - XSec Loc Plan - Working
5/11/2005 - 9:29:24 AM

KCSlip4 54218

SEA420555