USEPA SF
1578839

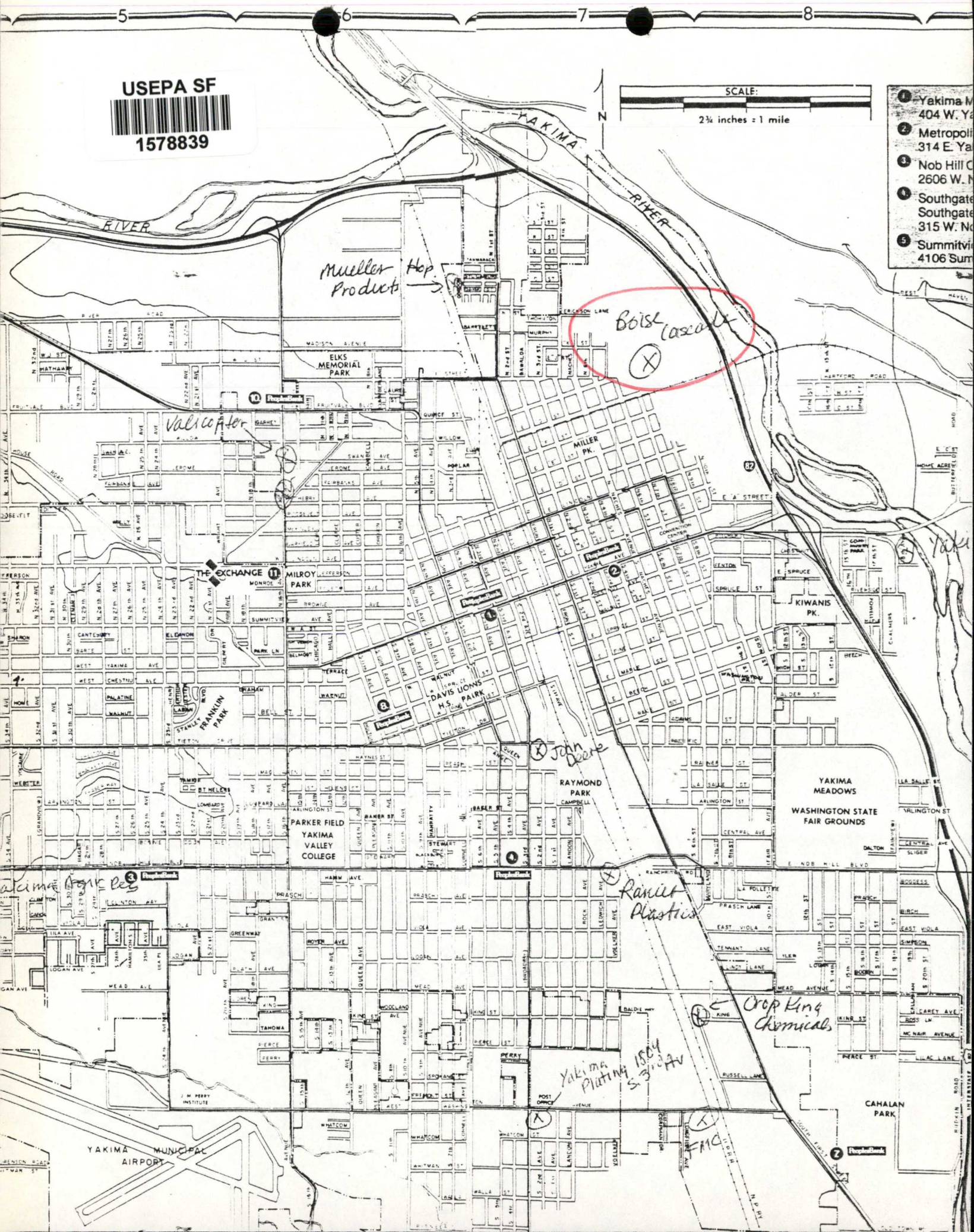

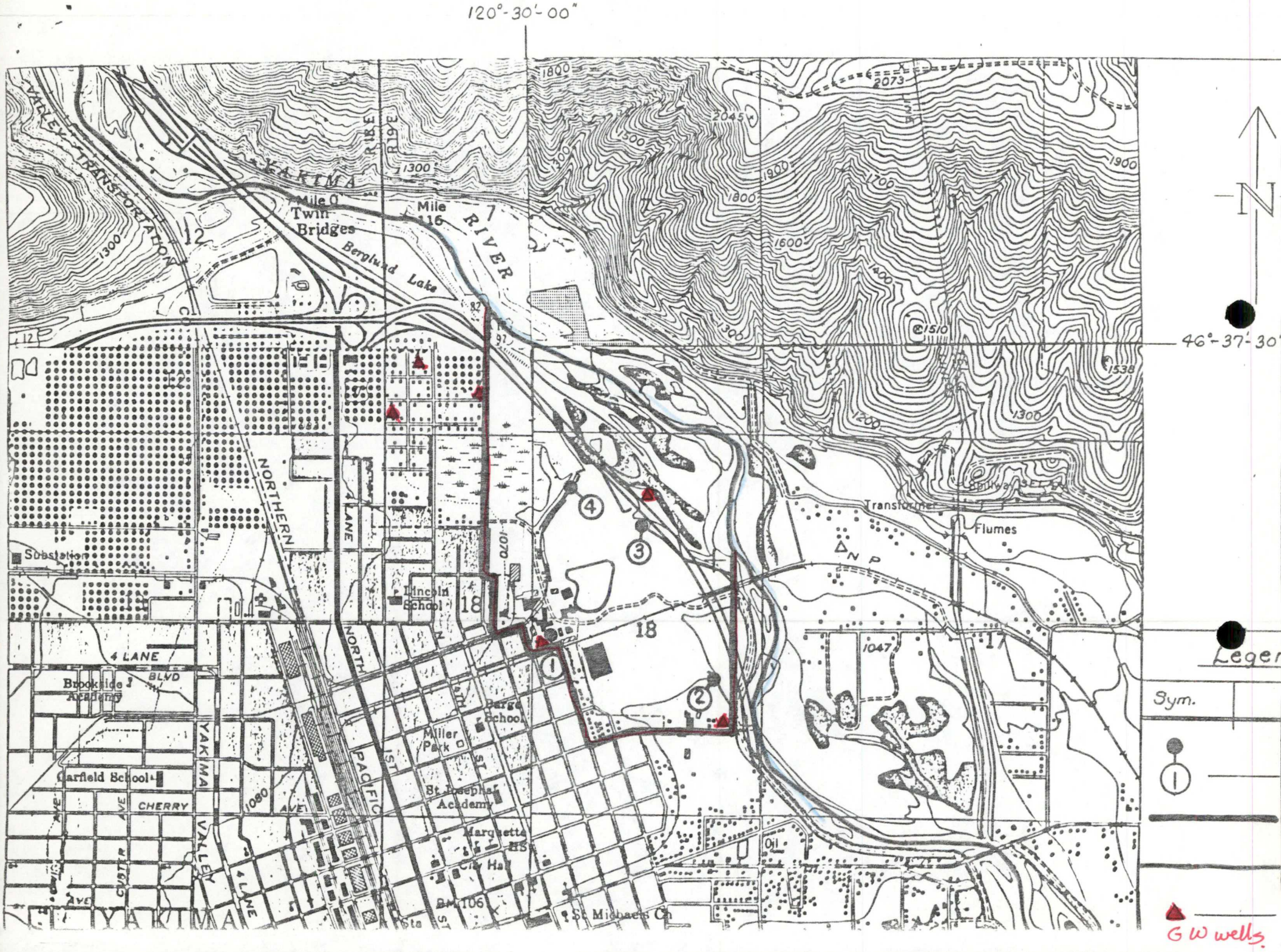
120°-30'-00"
46°-37'-30"
N
YAKIMA RIVER
Mile 0
Twin Bridges
Mile 116
Berglund Lake
VALLEY TRANSPORTATION
NORTHERN PACIFIC
4 LANE
NORTH 1ST
YAKIMA VALLEY
Substation
Lincoln School
Brookside Academy
Garfield School
CHERRY AVE
Miller Park
Barge School
St Josephs Academy
Marquette HS
City Hall
St Michaels Ch
Transformer
Flumes
Spillway
Oil
Legen
Sym.
G W wells

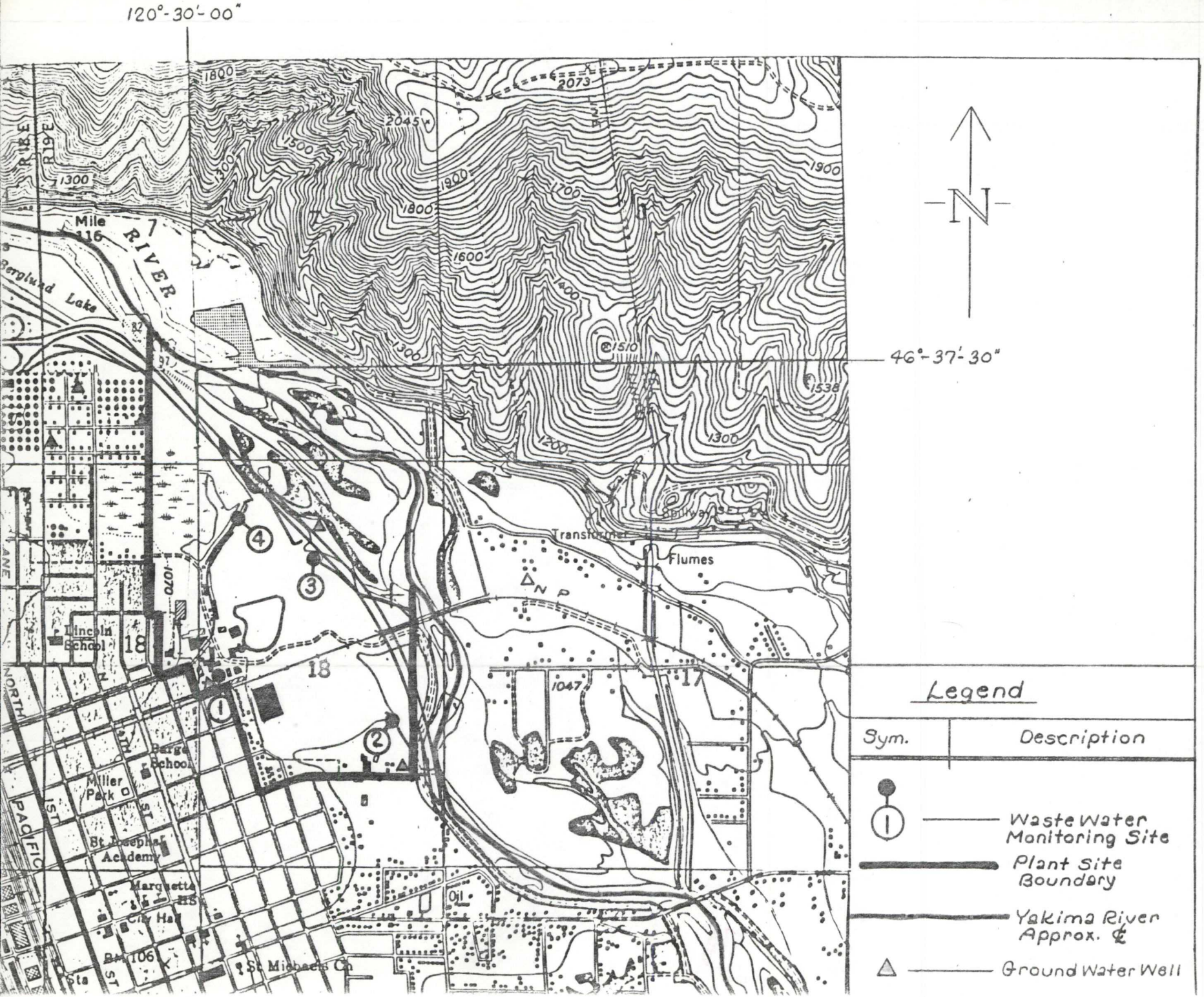
120°-30'-00"
46°-37'-30"
N
Legend
Sym.
Description
Waste Water Monitoring Site
Plant Site Boundary
Yakima River Approx. ℄
Ground Water Well
Mile 116
RIVER
Berglund Lake
Transformer
Flumes
Spillway
Lincoln School
Barge School
Miller Park
St Josephs Academy
Marquette HS
City Hall
St Michaels Ch
Oil
NORTH
PACIFIC
1
2
3
4
18
17
1047
1070
1510
1538
2073
2045
1800
1900
1700
1600
1500
1400
1300
1200

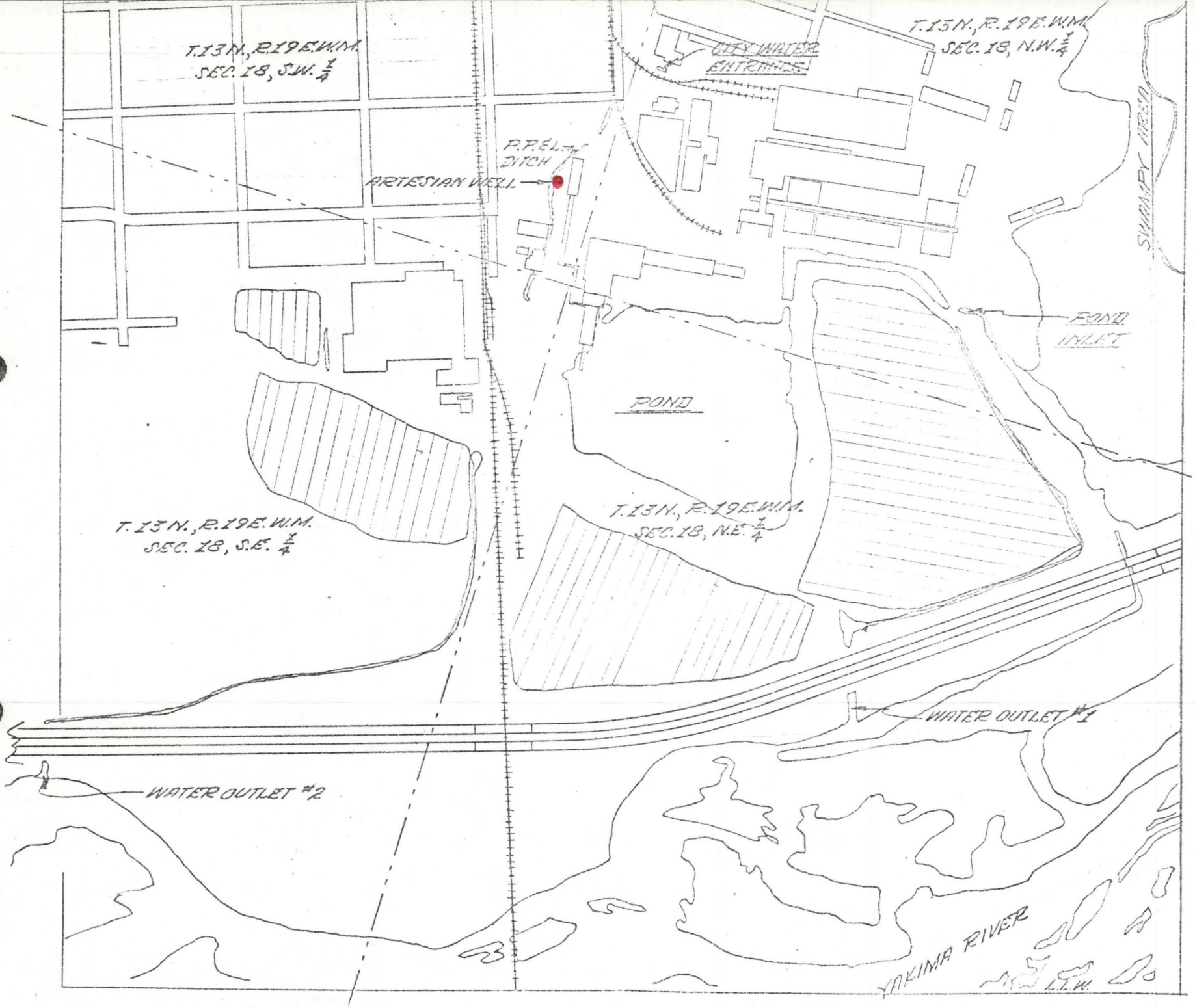
T.13N., R.19E.W.M.
SEC. 18, S.W. 1/4
T.13N., R.19E.W.M.
SEC. 18, N.W. 1/4
CITY WATER ENTRANCE
P.P.&L. DITCH
ARTESIAN WELL
SWAMPY AREA
POND INLET
POND
T.13N., R.19E.W.M.
SEC. 18, N.E. 1/4
T.13N., R.19E.W.M.
SEC. 18, S.E. 1/4
WATER OUTLET #1
WATER OUTLET #2
YAKIMA RIVER
L.T.W.

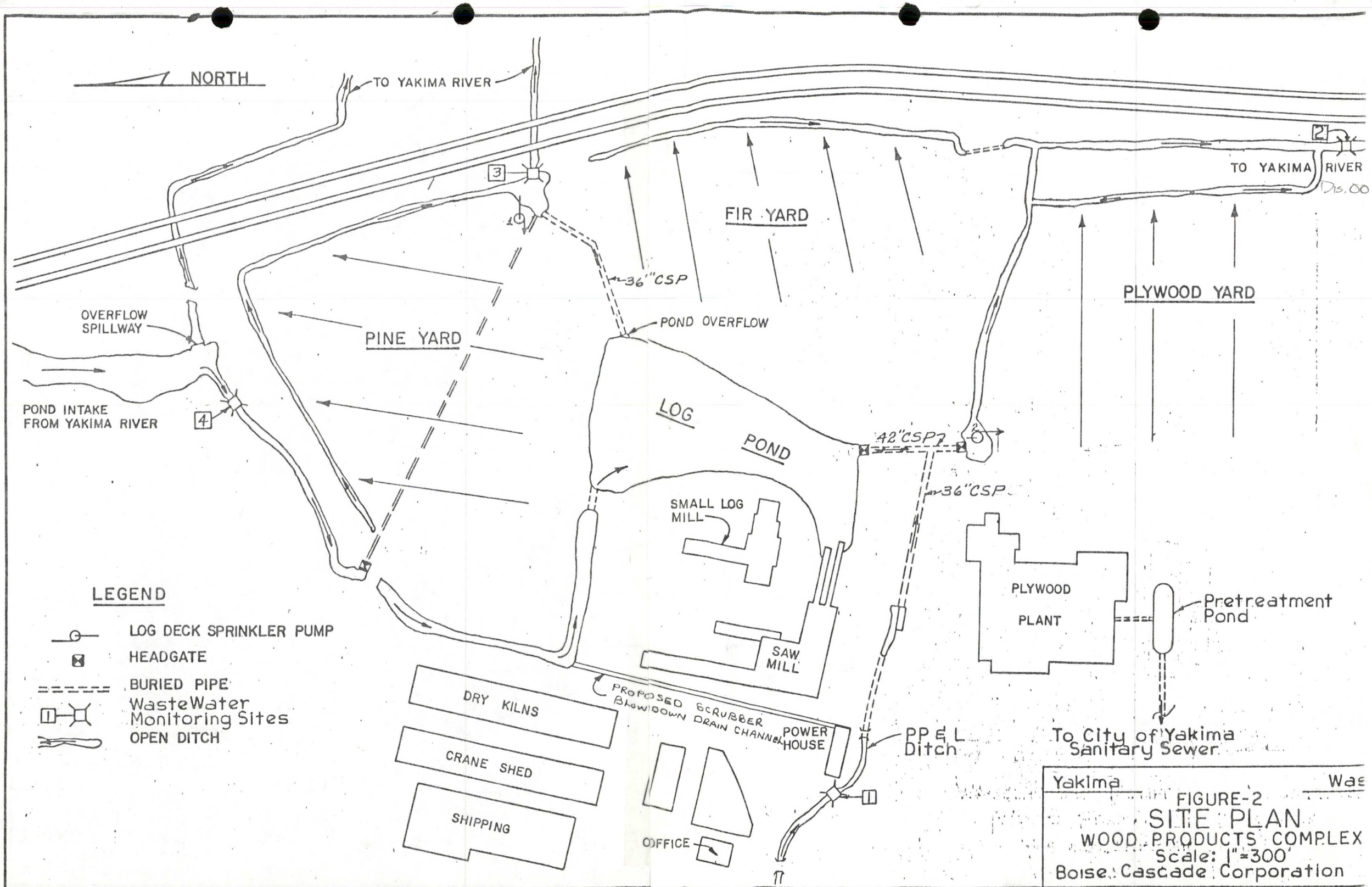
NORTH
TO YAKIMA RIVER
3
2
TO YAKIMA RIVER
Dis.001
FIR YARD
PLYWOOD YARD
36"CSP
POND OVERFLOW
OVERFLOW SPILLWAY
PINE YARD
POND INTAKE FROM YAKIMA RIVER
4
LOG POND
42"CSP
36"CSP
SMALL LOG MILL
PLYWOOD PLANT
Pretreatment Pond
SAW MILL
LEGEND
LOG DECK SPRINKLER PUMP
HEADGATE
BURIED PIPE
WasteWater Monitoring Sites
OPEN DITCH
DRY KILNS
PROPOSED SCRUBBER BLOWDOWN DRAIN CHANNEL
POWER HOUSE
PP&L Ditch
To City of Yakima Sanitary Sewer
CRANE SHED
SHIPPING
OFFICE
1
Yakima
Was
FIGURE-2
SITE PLAN
WOOD PRODUCTS COMPLEX
Scale: 1"=300'
Boise Cascade Corporation
BLE. 1.16.84