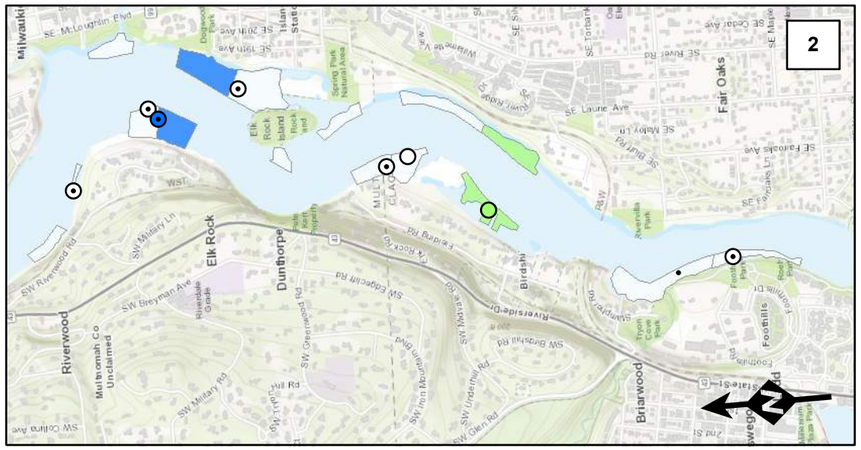

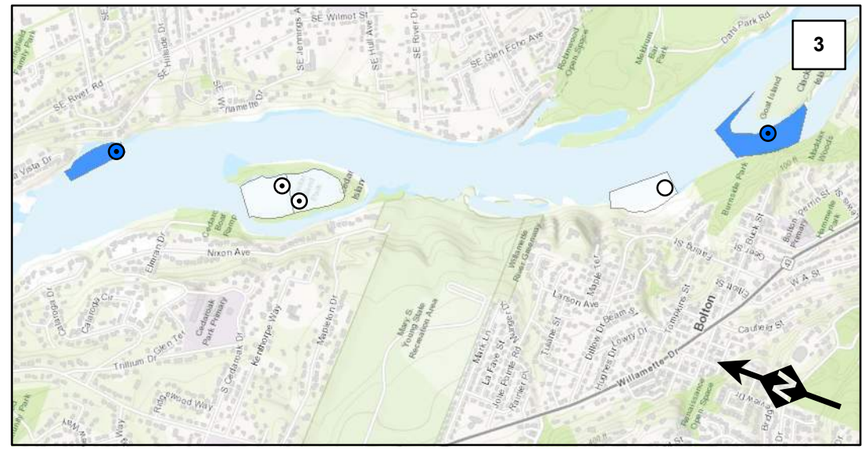

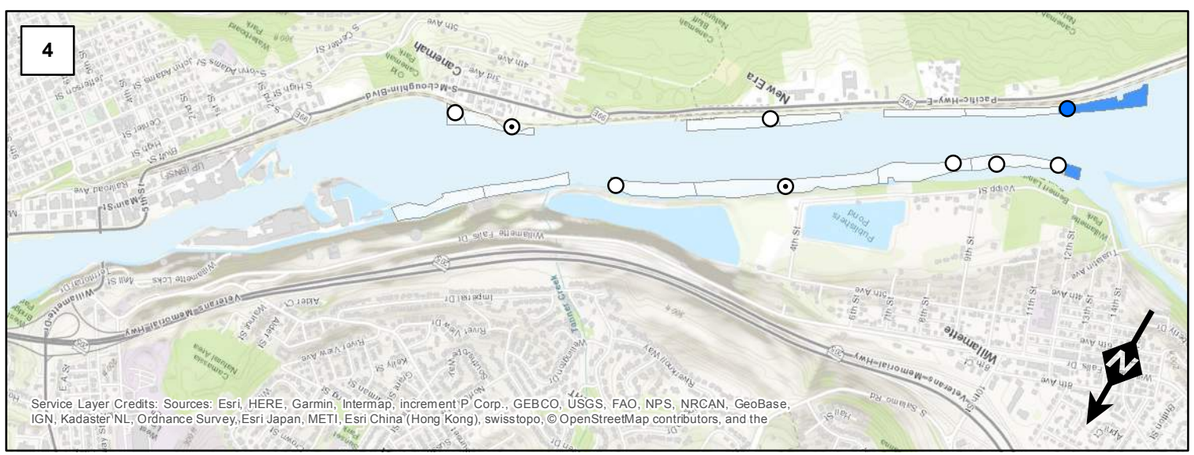

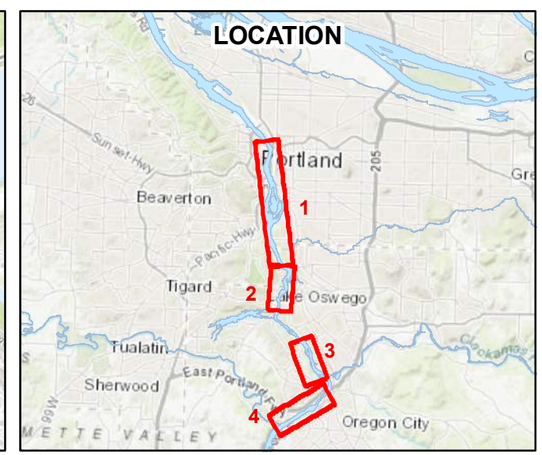

Legend

Sampling Location

- Detected
- Not Detected
- Grid Cell Location

2,3,7,8-TCDD (ug/kg) - Surface Sediment

- < 0.0002 (CUL)
- > 0.0002 (CUL) - 0.0006 (Nearshore RAL)
- > 0.0006 (Nearshore RAL) - 0.002 (Nav Channel RAL)
- > 0.002 (Nav Channel RAL) - 0.01 (PTW Threshold)
- > 0.01 (PTW Threshold)

CONFIDENTIAL WORKING DRAFT
DO NOT QUOTE OR CITE
This document is currently under review by US EPA and its federal, state, and tribal partners, and is subject to change in whole or in part

0 1,000 2,000 3,000 4,000
Feet

Distribution of Surface Sediment Chemistry for 2,3,7,8-TCDD (2018 Downtown and Upstream Samples)

Path: E:_Projects\Portland Harbor\GIS\MapDocuments\Post ROD Phase\PDI 2018 Sampling\Fig4g_Upstream_Surface-TCDD.mxd, Created by: MLF

Date: 2/4/2019