Surface Water Contaminant Mass Loading: Total DDx

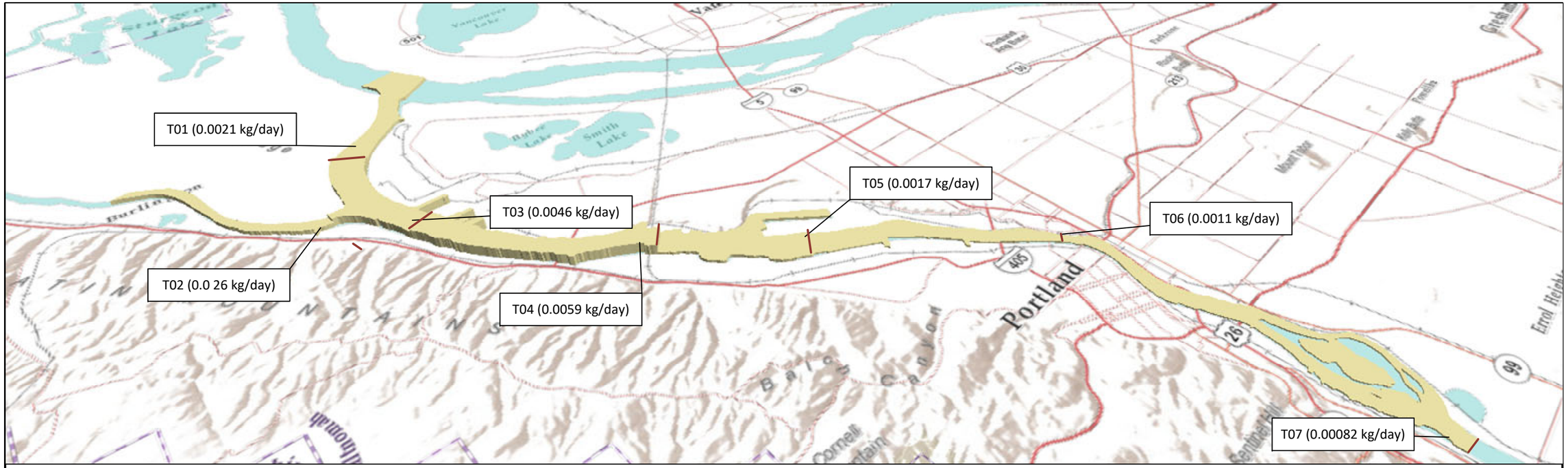

Round 1: Low Flow

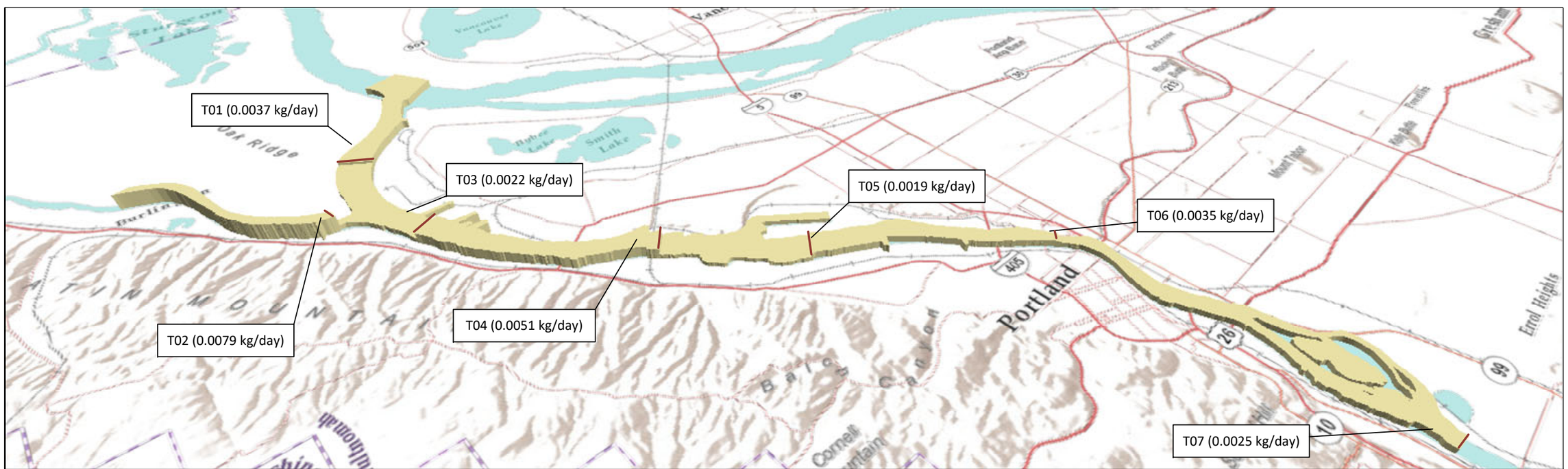

Round 2: Storm Flow

Document Path: E:_Projects\Portland Harbor\GIS\Graphics\Surface Water\MassFlux_SWTransects_PDI_DDx.vsdx; Date: 8/21/2019; Author: FosterM

Surface Water Contaminant Mass Loading: Total DDx

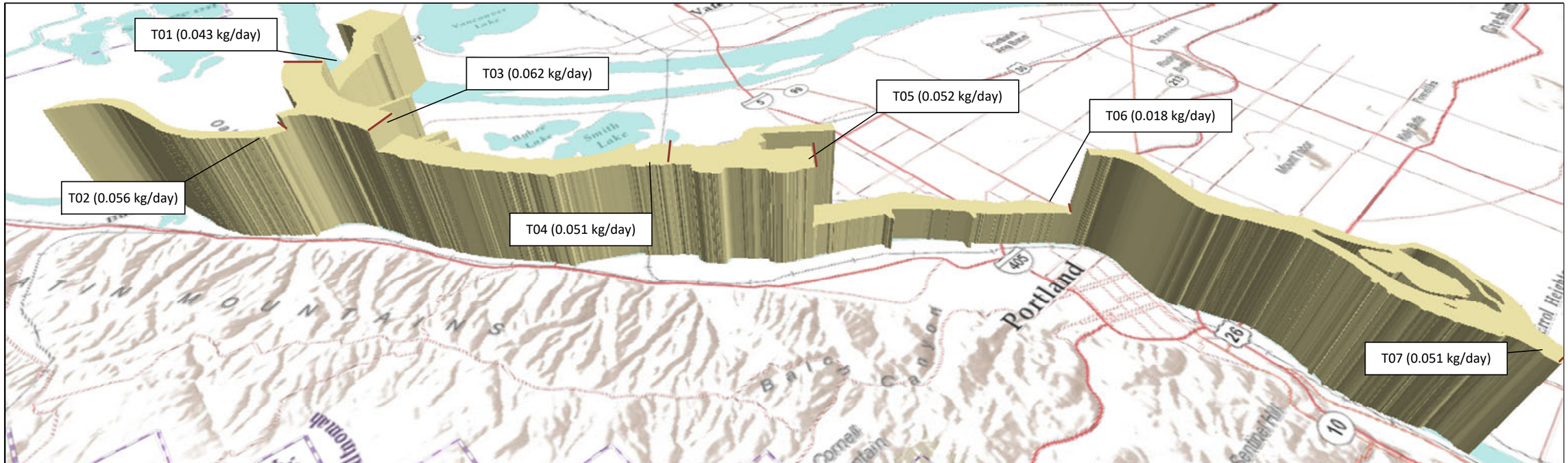

Round 3: High Flow

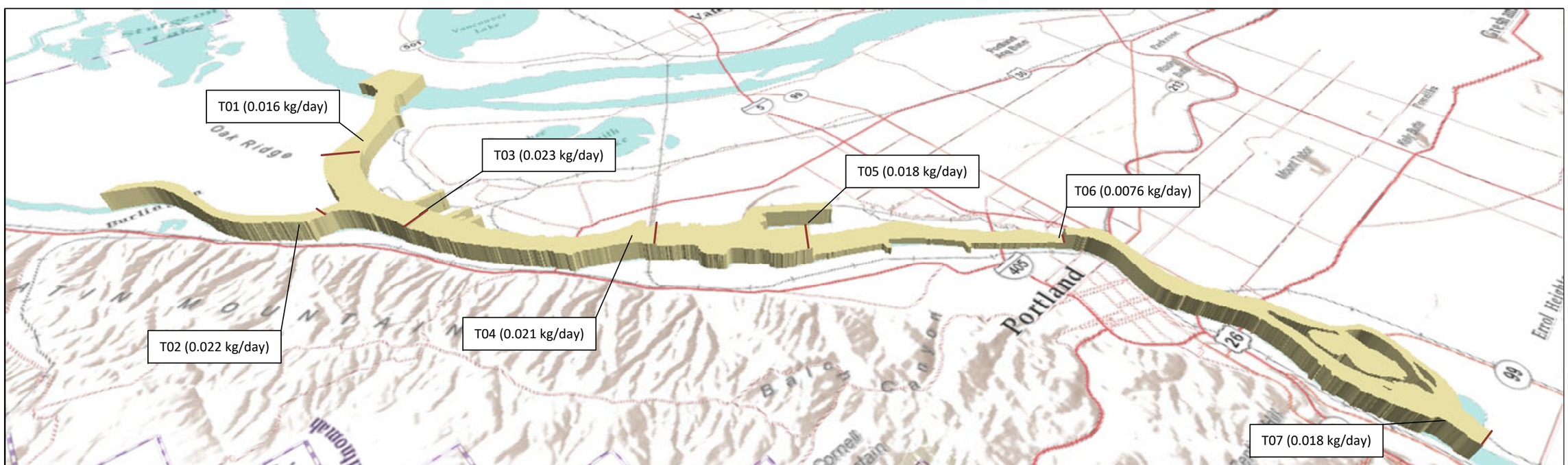

Mean Flow

Document Path: E:_Projects\Portland Harbor\GIS\Graphics\Surface Water\MassFlux_SWTransects_PDI_DDx.vsdx; Date: 8/21/2019; Author: FosterM