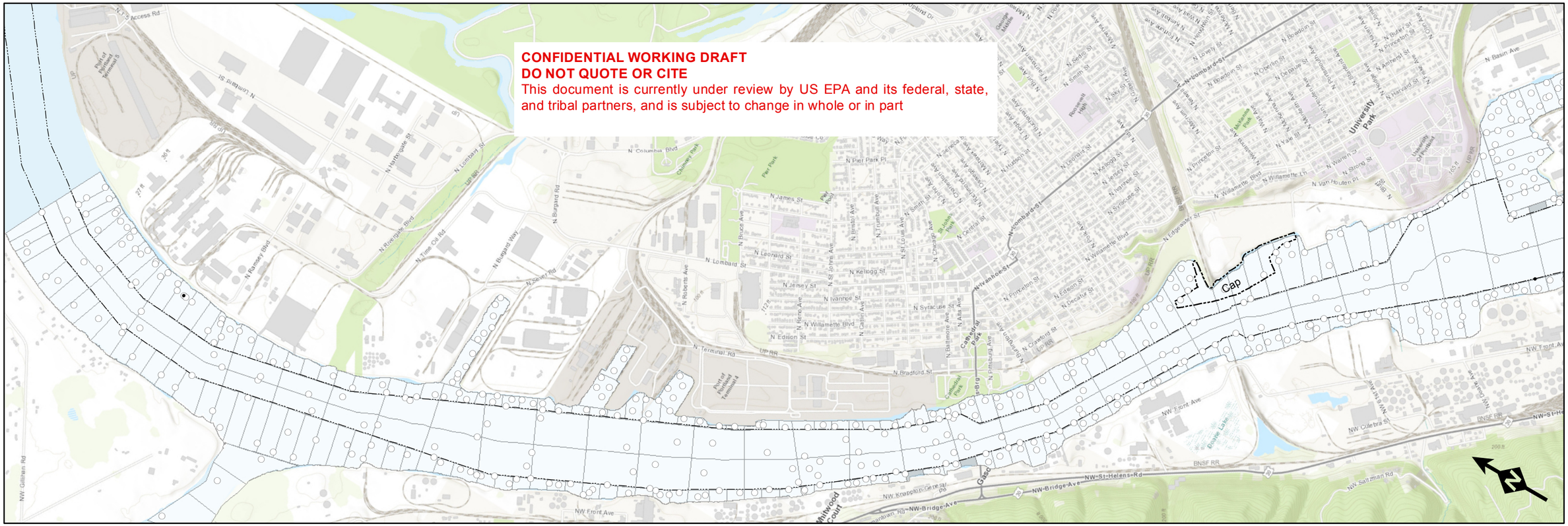

Distribution of Surface Sediment Chemistry for Naphthalene (2018 Site-wide Samples)

Path: E:_Projects\Portland Harbor\GIS\MapDocuments\Post ROD Phase\PDI 2018 Sampling\Fig10a_Surface-Naph.mxd, Created by: MLF

Date: 2/6/2019; Service Layer Credits: Sources: Esri, HERE, Garmin, Intermap, increment P Corp., GEBCO, USGS, FAO, NPS, NRCAN, GeoBase, IGN, Kadaster NL, Ordnance Survey, Esri Japan, METI, Esri China (Hong Kong), swisstopo, © OpenStreetMap contributors, and the GIS User Community

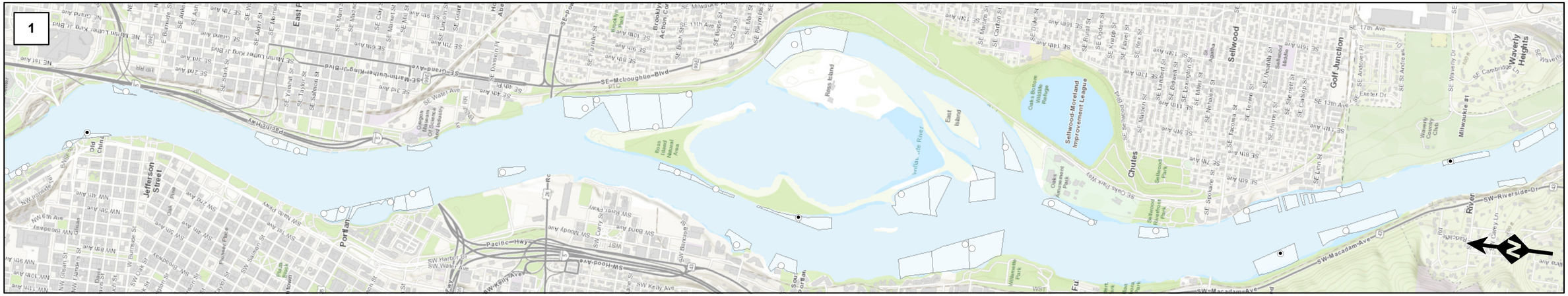

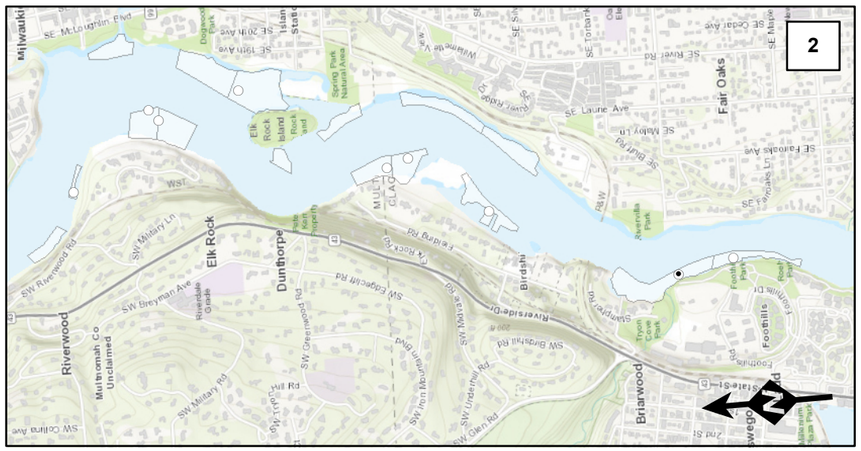

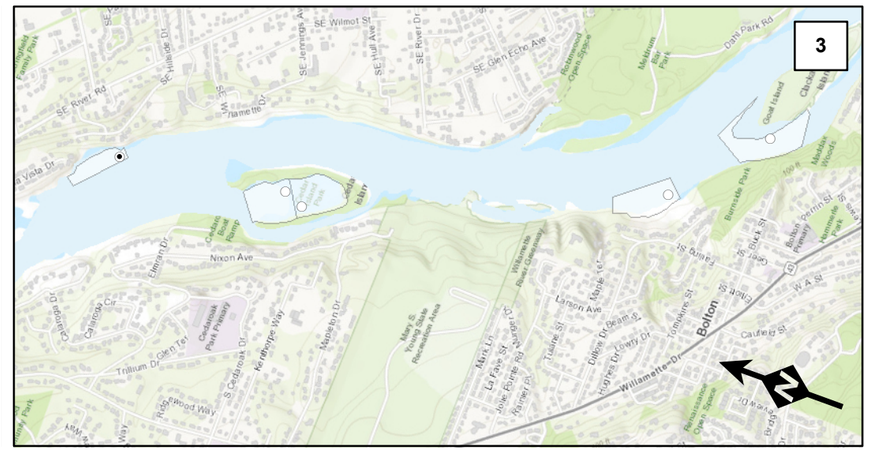

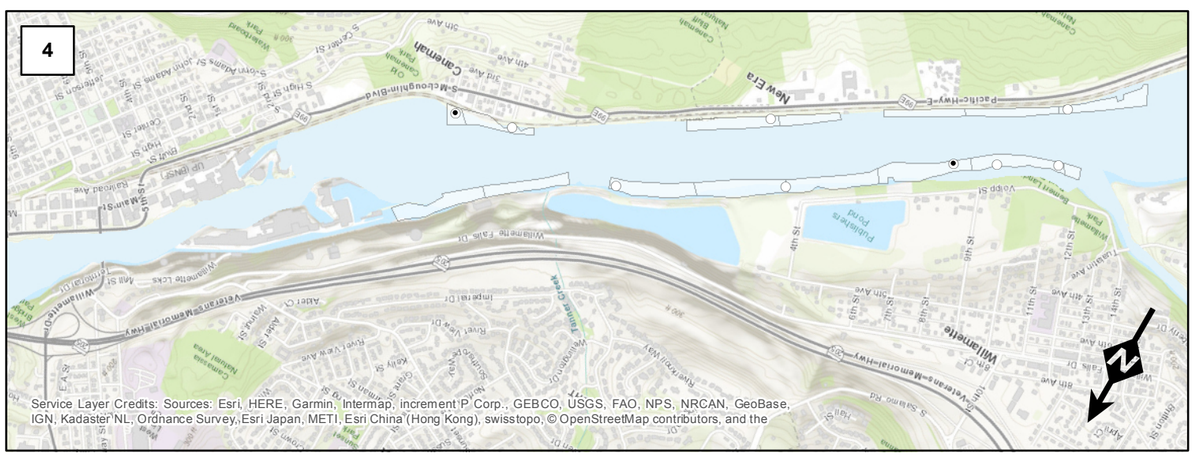

Service Layer Credits: Sources: Esri, HERE, Garmin, Intermap, increment P Corp., GEBCO, USGS, FAO, NPS, NRCAN, GeoBase, IGN, Kadaster NL, Ordnance Survey, Esri Japan, METI, Esri China (Hong Kong), swisstopo, © OpenStreetMap contributors, and the

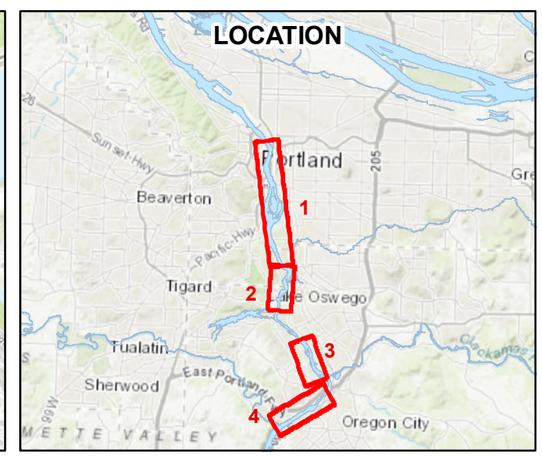

Legend

Sampling Location

- Detected
- Not Detected
- Grid Cell Location

Naphthalene (ug/kg)

- < 140,000
- > 140,000

CONFIDENTIAL WORKING DRAFT
DO NOT QUOTE OR CITE
This document is currently under review by US EPA and its federal, state, and tribal partners, and is subject to change in whole or in part

0 1,000 2,000 3,000 4,000
Feet

Distribution of Surface Sediment Chemistry for Naphthalene (2018 Downtown and Upstream Samples)

Path: E:_Projects\Portland Harbor\GIS\MapDocuments\Post ROD Phase\PDI 2018 Sampling\Fig10b_Upstream_Surface-Naph.mxd, Created by: MLF

Date: 2/6/2019