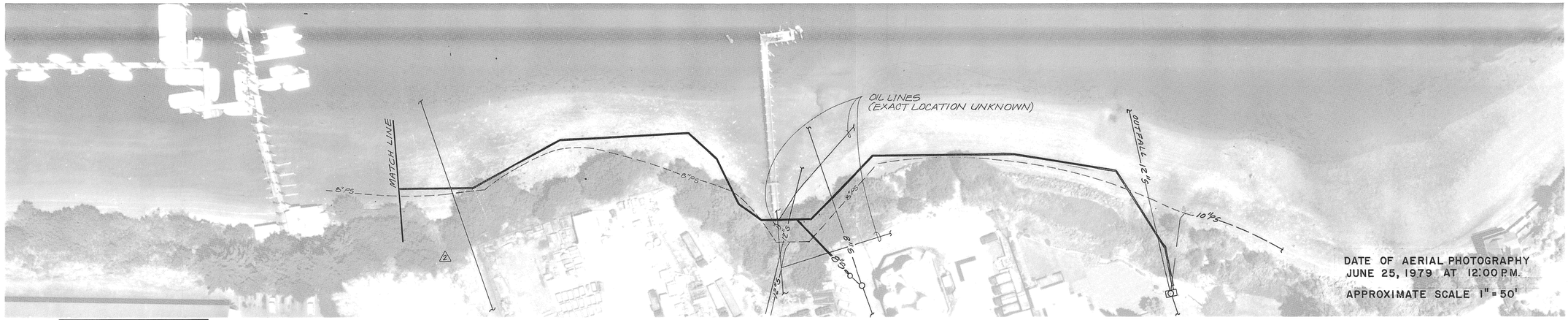

EXST 8"PS DATA		
POINT NO.	ELEV. TOP OF EXIST. PIPE	GROUND ELEV.
17	116.55	119.15
18	118.14	119.84
19	117.15	118.28
20	116.3	117.80
21	115.83	117.38
22	116.69	118.29
23	115.97	118.07
24	115.93	117.73
25	115.71	117.51
26	114.79	117.09
27	115.26	116.96
28	115.18	117.19
29	115.45	117.36
30	115.49	117.49
31	115.02	117.22
32	116.48	118.48

NOTE
1. EXST 8" PS DATA OBTAINED BY EXCAVATING TO EXPOSE PIPE OR BY PROBING.
2. EXST 8" PS IS APPROX AS SHOWN AT THIS LOCATION FROM FIELD VERIFICATION. LOCATION OF THE 8" PS BETWEEN THIS LOCATION AND (22) IS UNCERTAIN. △2

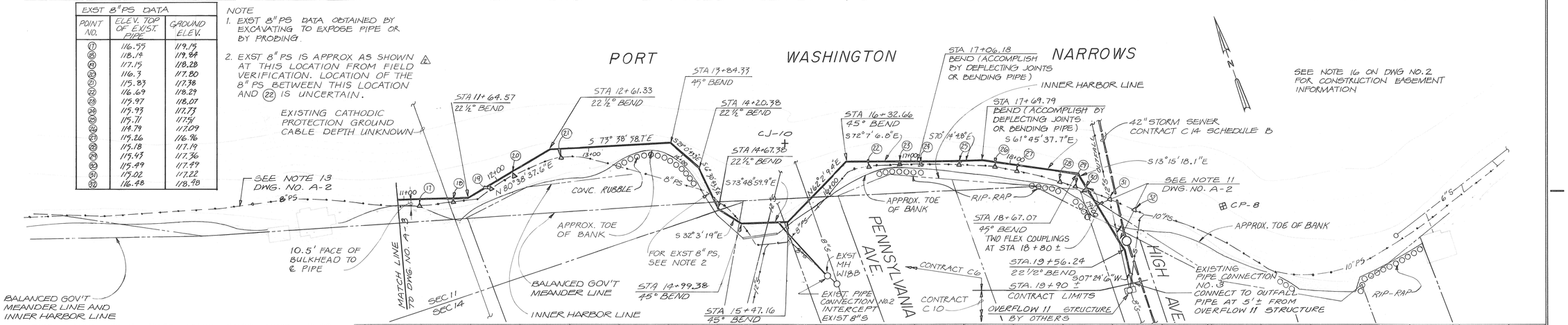

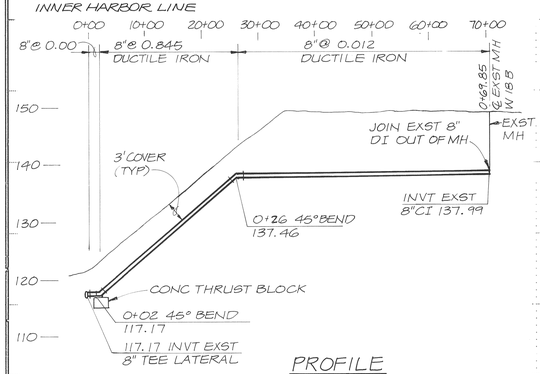

PROFILE

REVISED PENNSYLVANIA SEWER CONNECTION
NTS

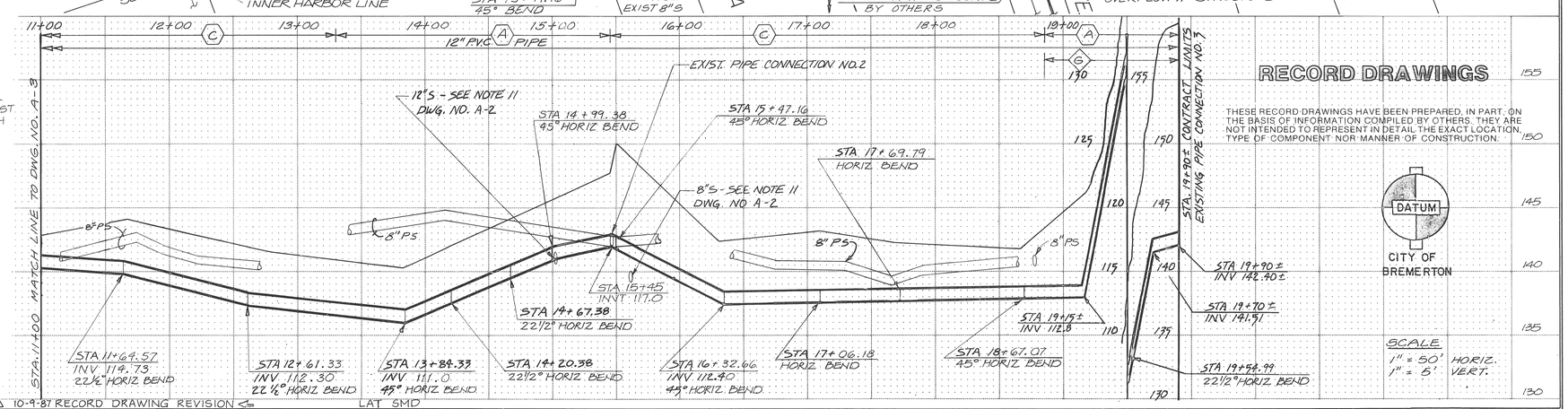

RECORD DRAWINGS

THESE RECORD DRAWINGS HAVE BEEN PREPARED, IN PART, ON THE BASIS OF INFORMATION COMPILED BY OTHERS. THEY ARE NOT INTENDED TO REPRESENT IN DETAIL THE EXACT LOCATION, TYPE OF COMPONENT NOR MANNER OF CONSTRUCTION.

DATUM
CITY OF BREMERTON

SCALE
1" = 50' HORIZ.
1" = 5' VERT.

△3 10-9-87 RECORD DRAWING REVISION ⇐ LAT SMD

NO.	DATE	REVISION	BY	APVD
△4	5-1-85	RECORD DRAWING	LAT	JPT
△3	8-29-85	REVISE EXST 8"PS, NEW PIPELINE, AND PROPERTY LINES AND MISC REVISIONS	HAA	HAA
△2	8-29-85	ADD EXST CATHODIC PROTECTION GROUND CABLE	HAA	HAA
△1	4-1-83	ISSUED FOR BIDDING	MHJ	MHJ

DSGN / DR / CHK / APVD

CH2M HILL

MUSTAFA, HONG & ASSOCIATES INC.
Consulting Engineers
1032 First Ave. Room 505, Seattle, Wa. 98101
Tel. (206) 622-6062

VERIFY SCALES
BAR IS ONE INCH ON ORIGINAL DRAWING.
0 1"
IF NOT ONE INCH ON THIS SHEET, ADJUST SCALES ACCORDINGLY.

CITY OF BREMERTON, WASHINGTON
BEACH PIPELINES AND NARROWS CROSSING

SCHEDULE A
PLAN & PROFILE
WEST BREMERTON GRAVITY PRESSURE PIPELINE
STA. 9+50 TO STA. 19+63

3797

DWG NO A-4
SH 4 OF 23
DATE SEPT. 1982
FILE NO S12400.L1

PROJ NO / CONTRACT / OVERLAY / SCREEN

BREMERTON-01654