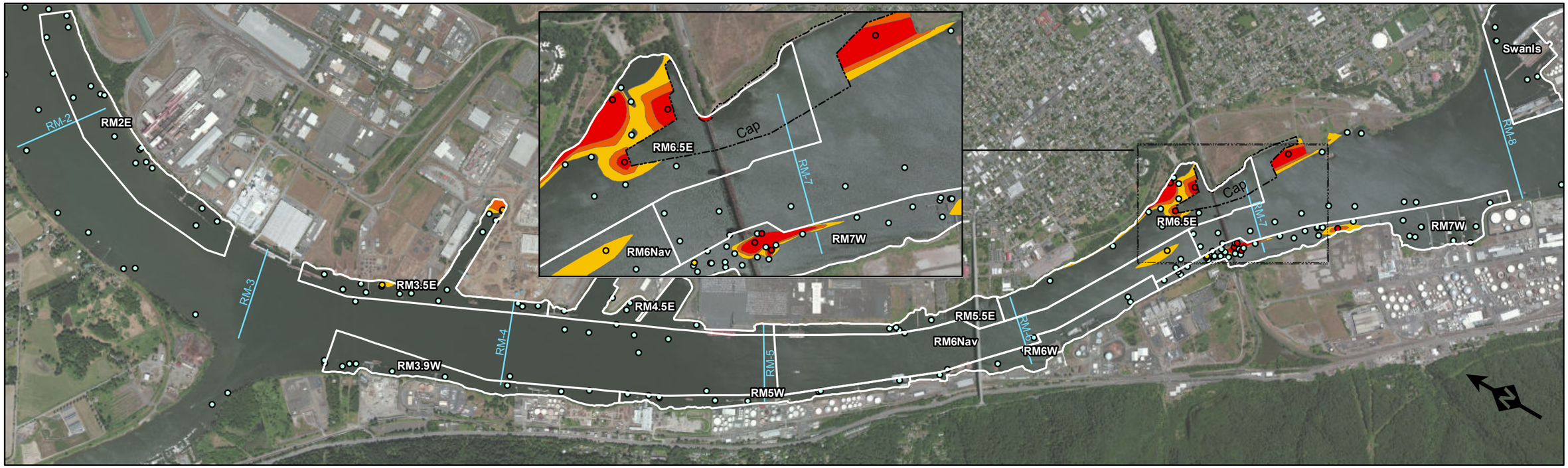

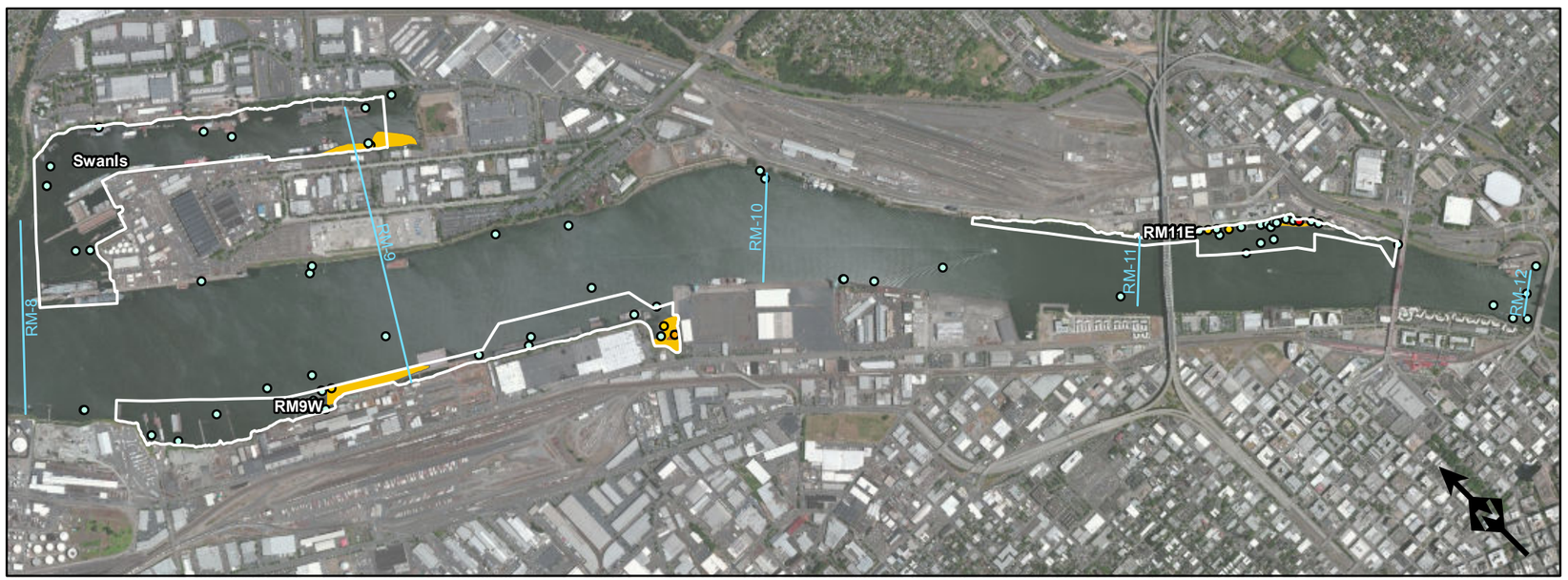

Legend

SDU

PeCDD Sample Locations

EPA Alternative RALs

- <8e-4
- Alternatives D, E, F, G: >8e-4 - 2e-3
- Alternatives C: >2e-3 - 3e-3
- Alternatives B: >3e-3

PeCDD Footprint

- Alternative B
- Alternative C
- Alternatives D, E, F, G

0 1,000 2,000 3,000 4,000

Feet

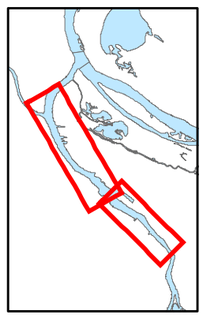

Source Credits: Source: Esri, DigitalGlobe, GeoEye, Earthstar Geographics, CNES/Airbus DS, USDA, USGS, AEX, Getmapping, Aerogrid, IGN, IGP, swisstopo, and the GIS User Community

PRELIMINARY DRAFT

For Discussion Purposes Only

Not for Distribution

PeCDD Alternative Footprints

Path: E:_Projects\Portland Harbor\GIS\MapDocuments\RALs and SMAs\D-F-Congeners-Comparisons\PeCDD_withSampleLocations_2015-03-01.mxd

Date: 3/9/2015