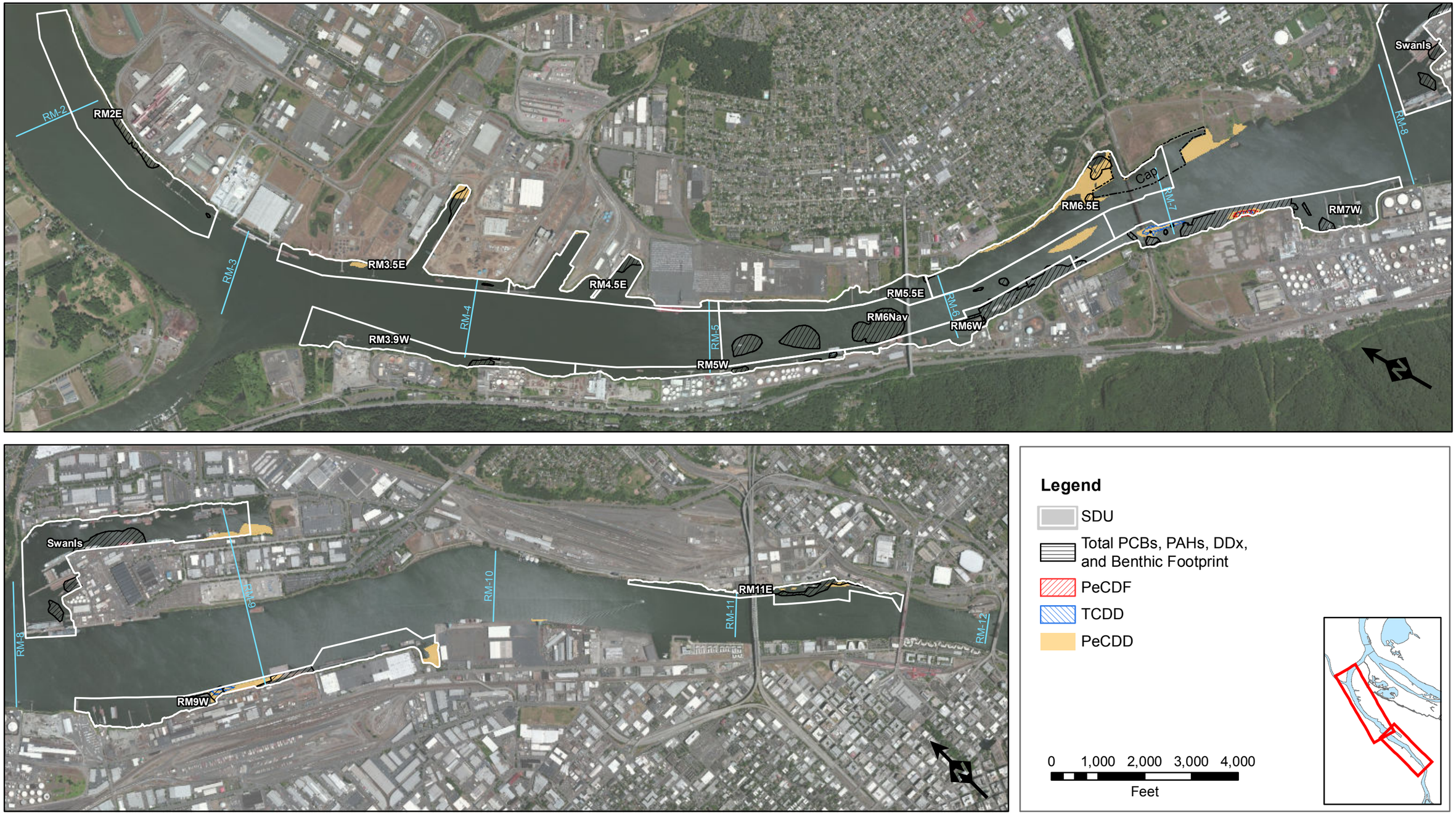

Source Credits: Source: Esri, DigitalGlobe, GeoEye, Earthstar Geographics, CNES/Airbus DS, USDA, USGS, AEX, Getmapping, Aerogrid, IGN, IGP, swisstopo, and the GIS User Community

Comparison of Dioxin/Furan Congeners and Other COCs, Alternative B, Site-wide RALs

PRELIMINARY DRAFT
For Discussion Purposes Only
Not for Distribution

Path: E:_Projects\Portland Harbor\GIS\MapDocuments\RALs and SMAs\Dioxin-Furan-Congeners-AltB-Comparison-Opt2.mxd

Date: 3/1/2015

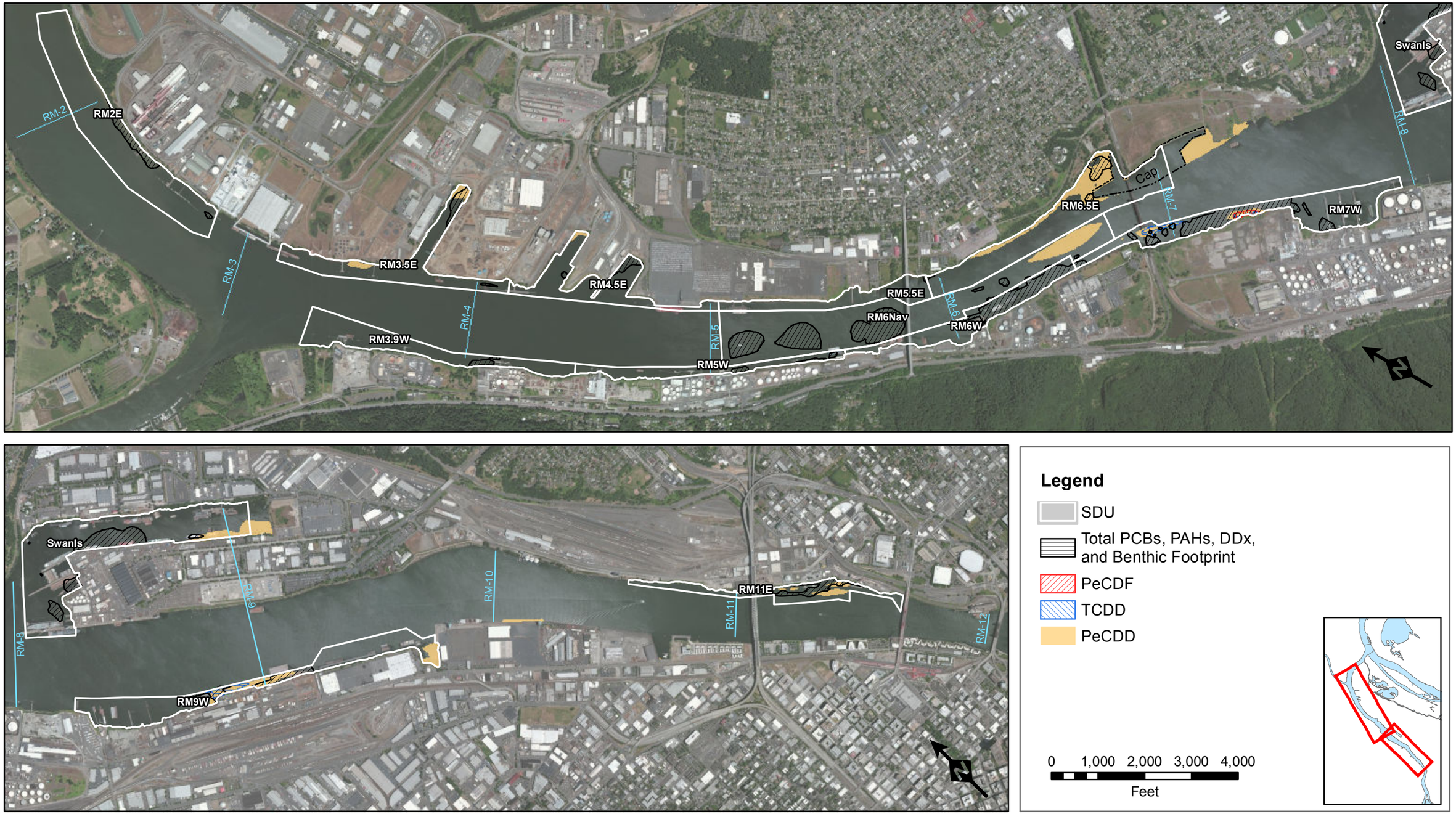

Source Credits: Source: Esri, DigitalGlobe, GeoEye, Earthstar Geographics, CNES/Airbus DS, USDA, USGS, AEX, Getmapping, Aerogrid, IGN, IGP, swisstopo, and the GIS User Community

Comparison of Dioxin/Furan Congeners and Other COCs, Alternative C, Site-wide RALs

PRELIMINARY DRAFT
For Discussion Purposes Only
Not for Distribution

Path: E:_Projects\Portland Harbor\GIS\MapDocuments\RALs and SMAs\Dioxin-Furan-Congeners-AltC-Comparison-Opt2.mxd

Date: 3/1/2015

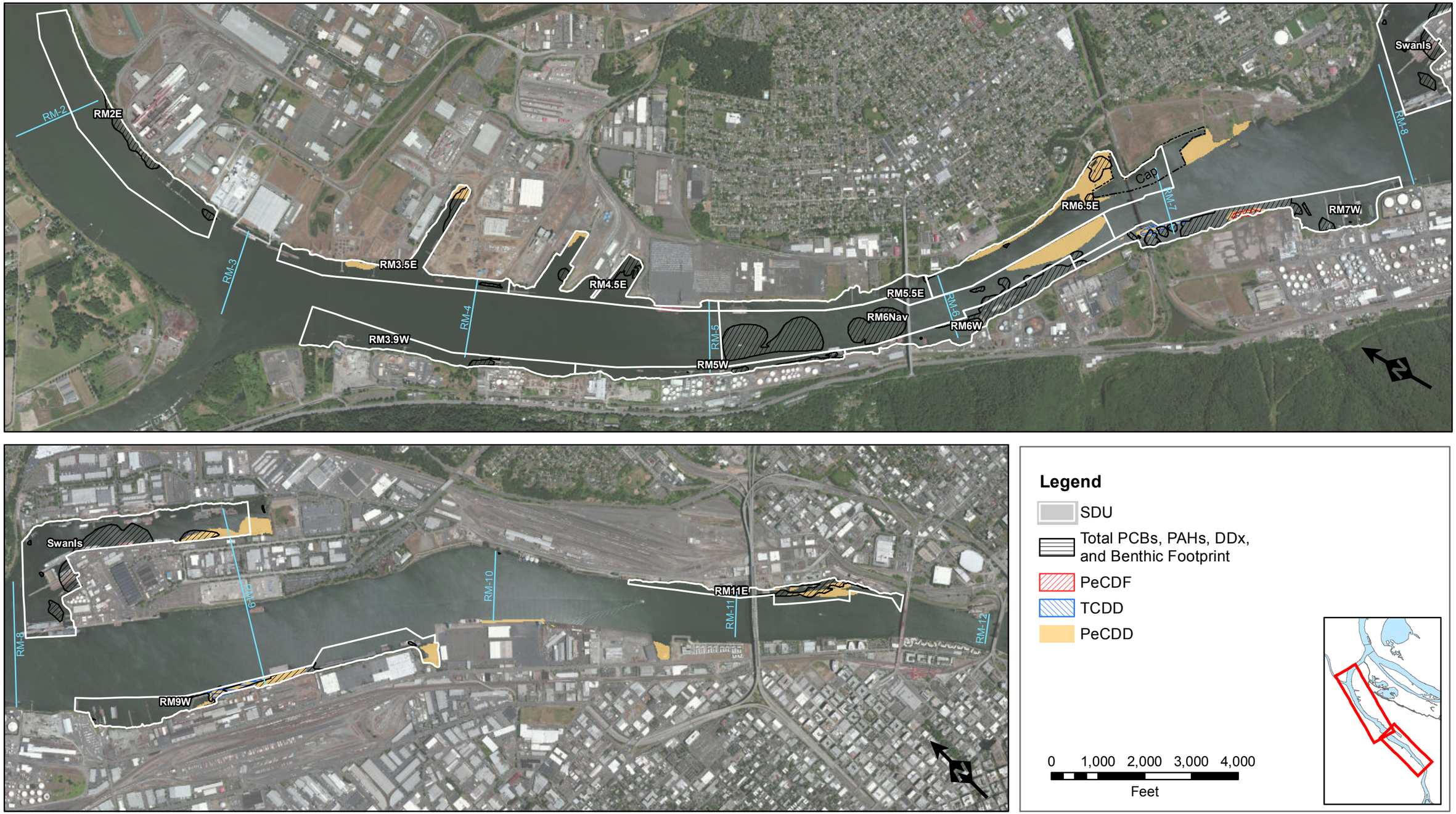

Legend

- SDU
- Total PCBs, PAHs, DDx, and Benthic Footprint
- PeCDF
- TCDD
- PeCDD

0 1,000 2,000 3,000 4,000
Feet

Source Credits: Source: Esri, DigitalGlobe, GeoEye, Earthstar Geographics, CNES/Airbus DS, USDA, USGS, AEX, Getmapping, Aerogrid, IGN, IGP, swisstopo, and the GIS User Community

Comparison of Dioxin/Furan Congeners and other COCs, Alternative D, Site-wide RALs

PRELIMINARY DRAFT
For Discussion Purposes Only
Not for Distribution

Path: E:_Projects\Portland Harbor\GIS\MapDocuments\RALs and SMAs\Dioxin-Furan-Congeners-AltD-Comparison-Opt2.mxd

Date: 3/1/2015

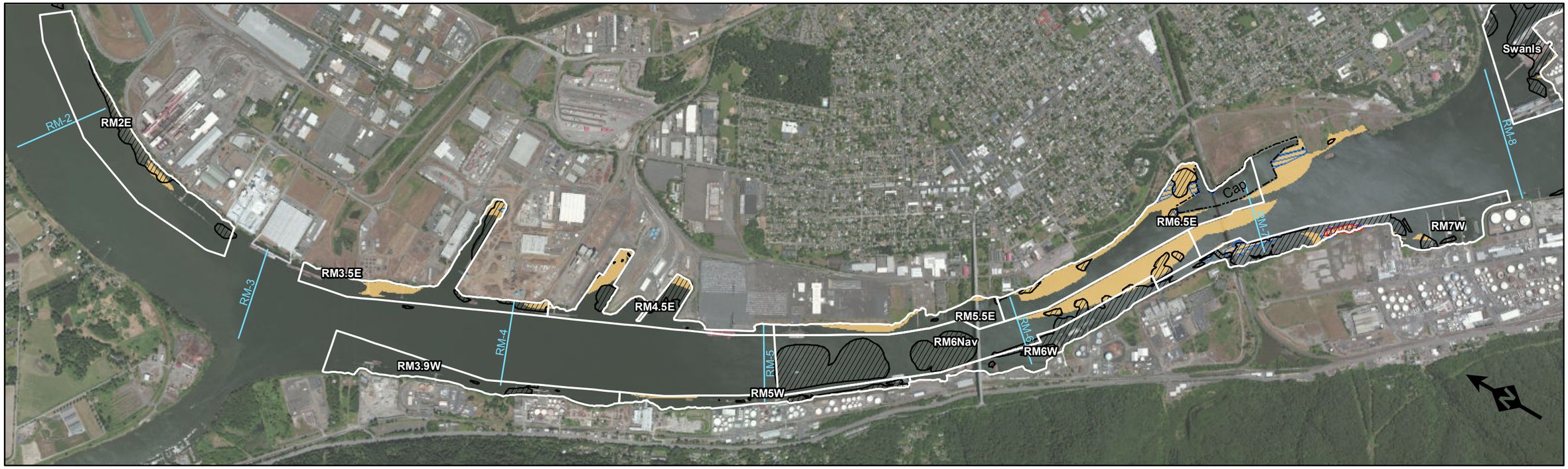

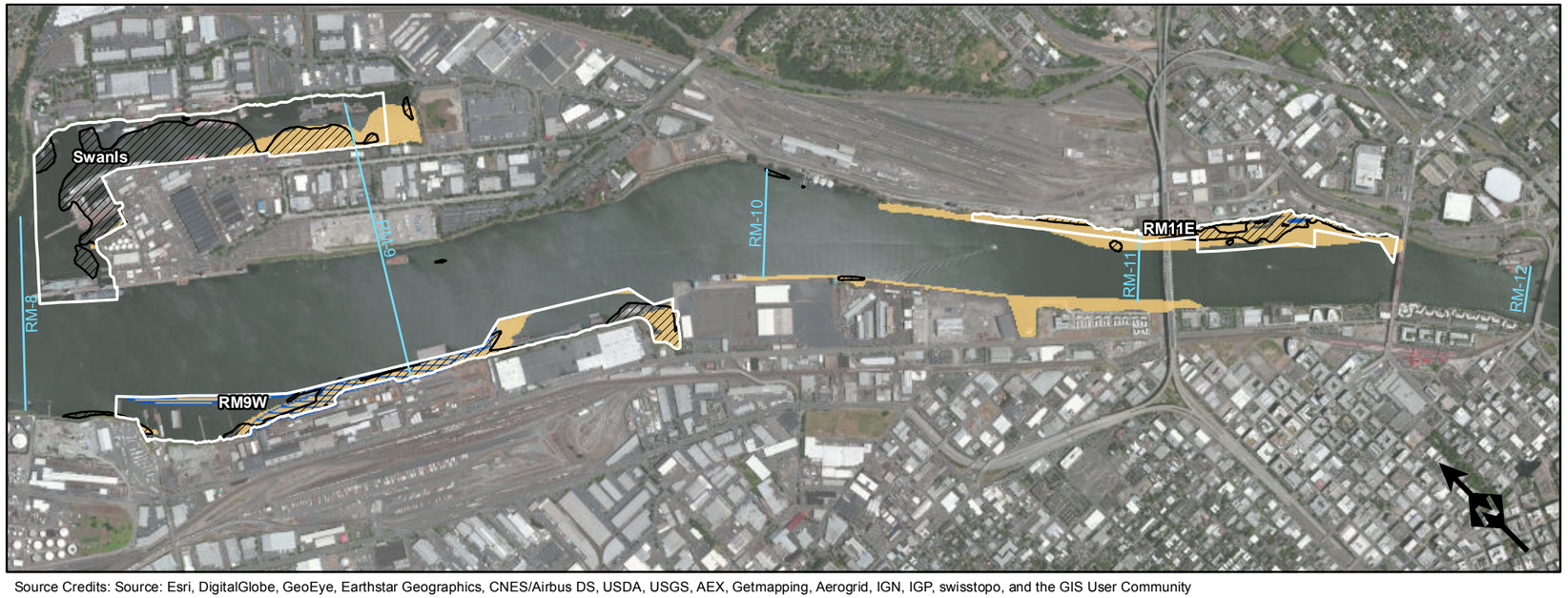

Legend

- SDU
- Total PCBs, PAHs, DDx, and Benthic Footprint
- PeCDF
- TCDD
- PeCDD

0 1,000 2,000 3,000 4,000
Feet

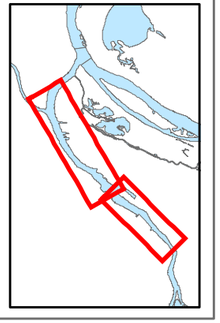

Source Credits: Source: Esri, DigitalGlobe, GeoEye, Earthstar Geographics, CNES/Airbus DS, USDA, USGS, AEX, Getmapping, Aerogrid, IGN, IGP, swisstopo, and the GIS User Community

Comparison of Dioxin/Furan Congeners and Other COCs, Alternative E, Site-wide RALs

PRELIMINARY DRAFT
For Discussion Purposes Only
Not for Distribution

Path: E:_Projects\Portland Harbor\GIS\MapDocuments\RALs and SMAs\Dioxin-Furan-Congeners-AltE-Comparison-Opt2.mxd

Date: 3/1/2015

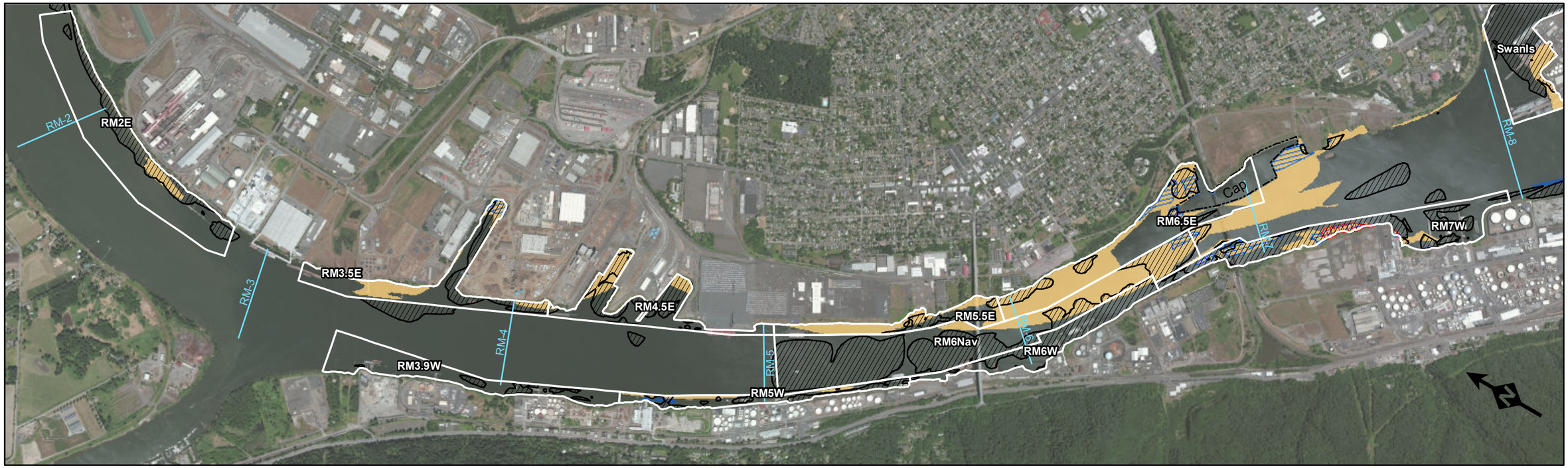

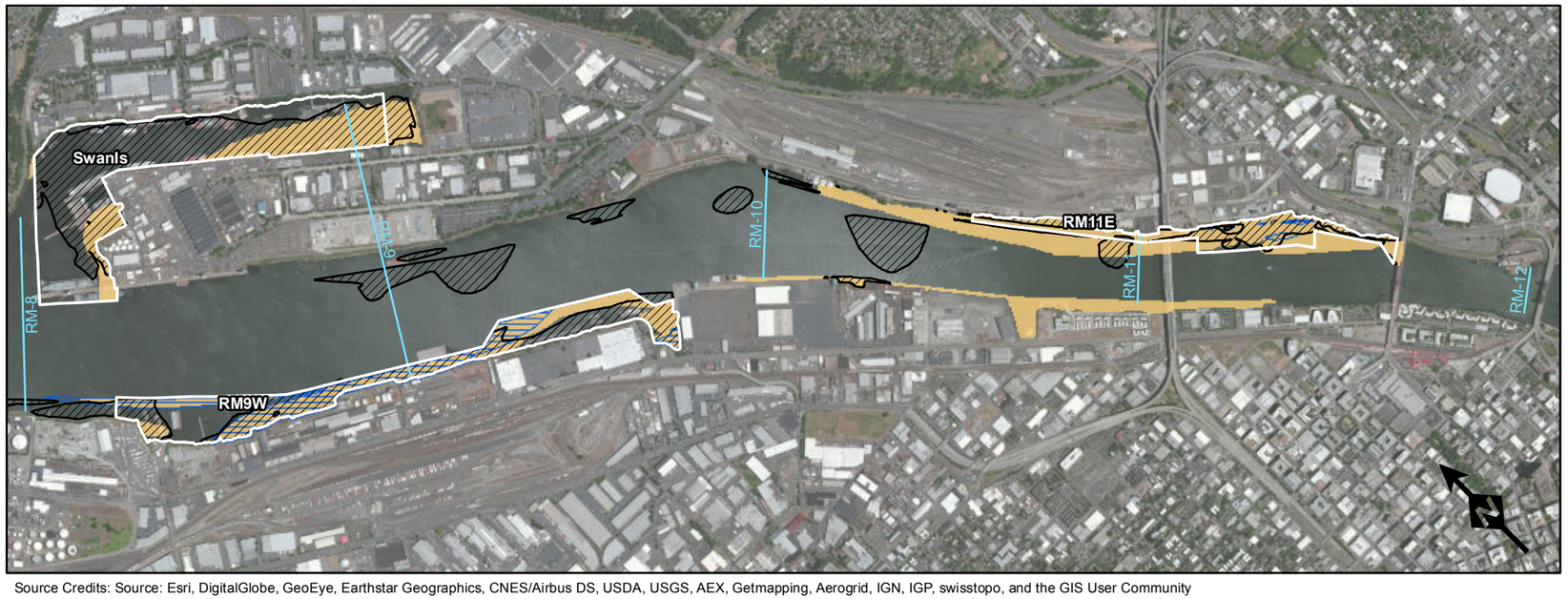

Legend

- SDU
- Total PCBs, PAHs, DDx, and Benthic Footprint
- PeCDF
- TCDD
- PeCDD

0 1,000 2,000 3,000 4,000
Feet

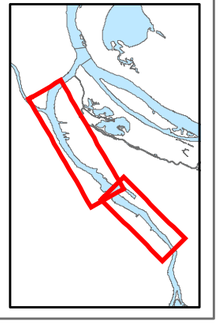

Source Credits: Source: Esri, DigitalGlobe, GeoEye, Earthstar Geographics, CNES/Airbus DS, USDA, USGS, AEX, Getmapping, Aerogrid, IGN, IGP, swisstopo, and the GIS User Community

Comparison of Dioxin/Furan Congeners and Other COCs, Alternative F, Site-wide RALs

PRELIMINARY DRAFT
For Discussion Purposes Only
Not for Distribution

Path: E:_Projects\Portland Harbor\GIS\MapDocuments\RALs and SMAs\Dioxin-Furan-Congeners-AltF-Comparison-Opt2.mxd

Date: 3/1/2015

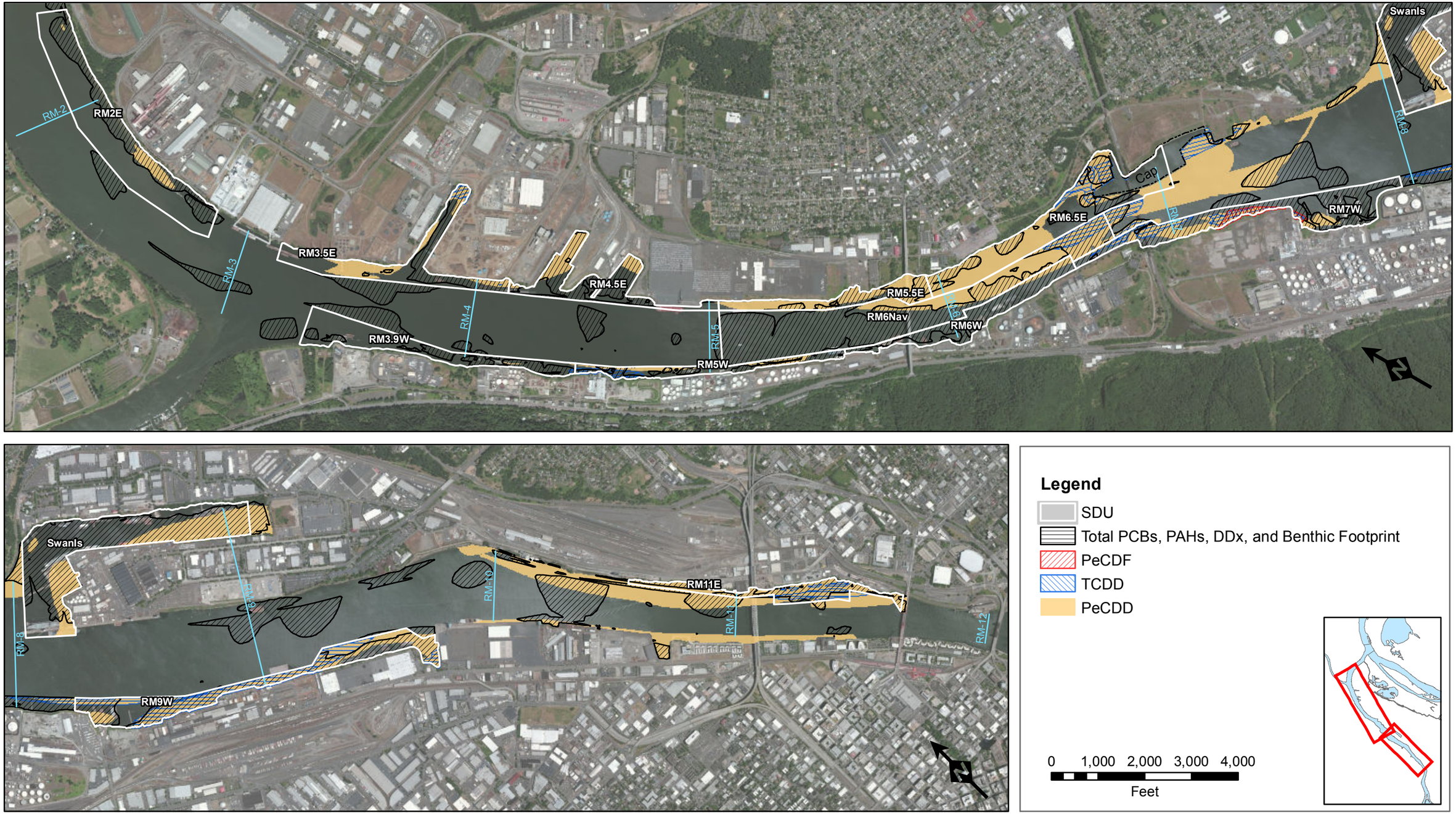

Source Credits: Source: Esri, DigitalGlobe, GeoEye, Earthstar Geographics, CNES/Airbus DS, USDA, USGS, AEX, Getmapping, Aerogrid, IGN, IGP, swisstopo, and the GIS User Community

Comparison of Dioxin/Furan Congeners and Other COCs, Alternative G, Site-wide RALs

PRELIMINARY DRAFT
For Discussion Purposes Only
Not for Distribution

Path: E:_Projects\Portland Harbor\GIS\MapDocuments\RALs and SMAs\Dioxin-Furan-Congeners-AltG-Comparison-Opt2.mxd

Date: 3/1/2015