PORTLAND HARBOR
Sediment Decision Unit: RM5.5E

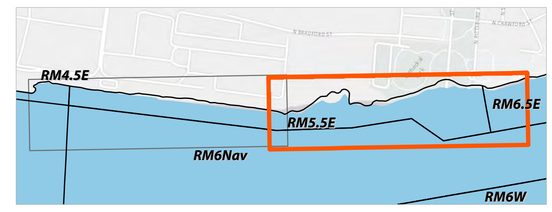

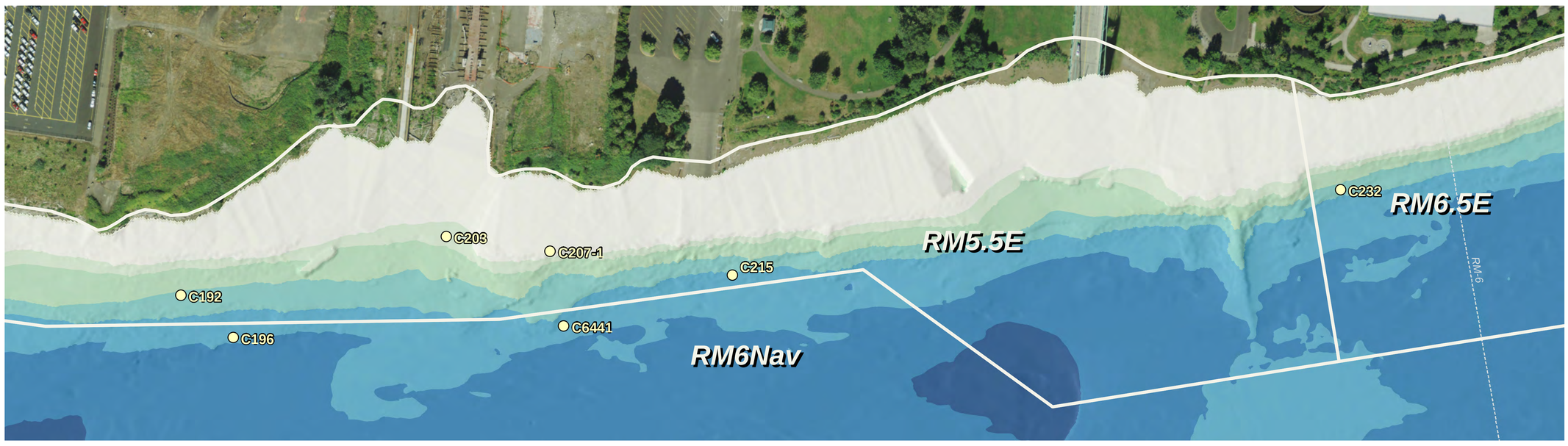

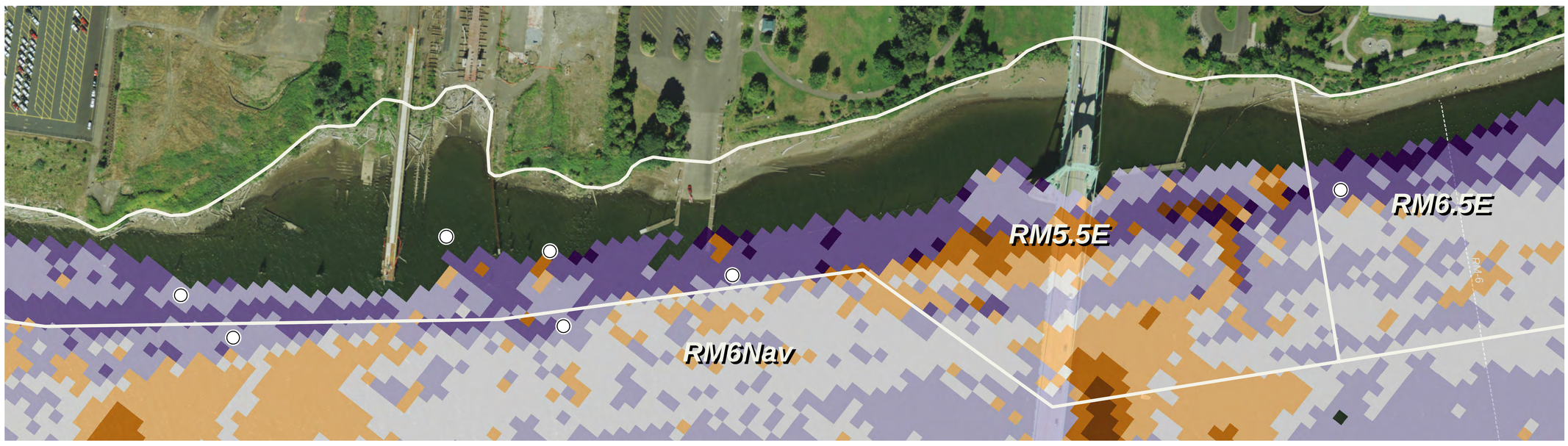

LEGEND

Maximum Core Concentration
2,3,7,8-TCDD (µg/kg)
- < 0.0006
- 0.0006 - 0.002
- > 0.002

Surface Sediment Concentration
2,3,7,8-TCDD (µg/kg)
- RALs E, F, G = 0.0006
- RALs B, C, D = 0.002

Bathymetry
2009 (feet)
- -90.4 - -50
- -49.9 - -40
- -39.9 - -30
- -29.9 - -20
- -19.9 - -10
- -9.9 - -5
- -4.9 - 40.5

Maximum Bed Elevation Change
2002-2009 (feet)
- < -5
- -5 to -2
- -2 to -0.5
- -0.5 to 0.5
- 0.5 to 2
- 2 to 5
- > 5

- Core Within RALs B Through E
- Core Within RAL E
- Core Locations
- Sediment Decision Unit
- River miles
- Navigation Channel

Top of Core · Maximum Observed Bed Elevation · Minimum Observed Bed Elevation
Normal Non-Detect Result · Duplicate Detect Result Value · Duplicate Non-Detect Result Value

Notes:
Discontinuous lines indicate that data is not available for the core segment.
Elevations are in feet NAVD88.

Feet
0 100 200

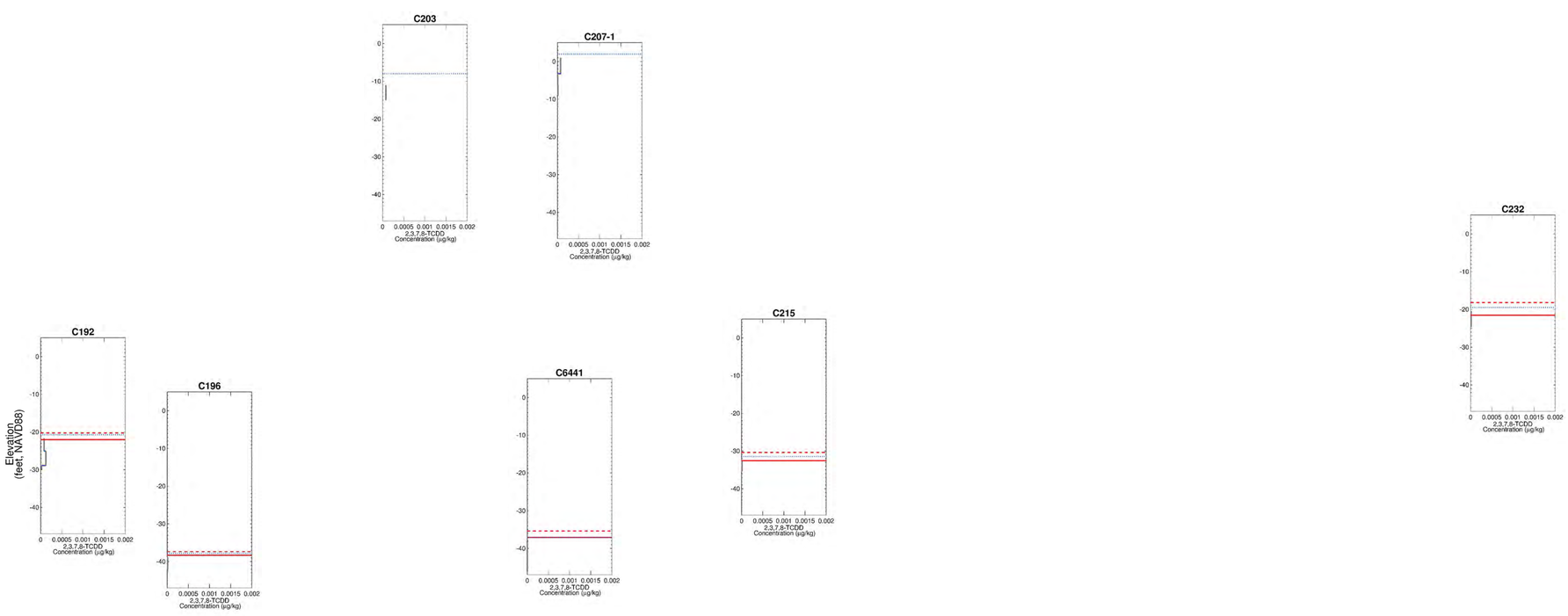

PORTLAND HARBOR
Sediment Decision Unit: RM7W

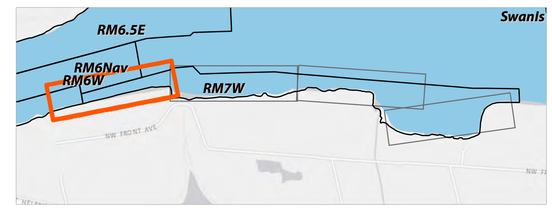

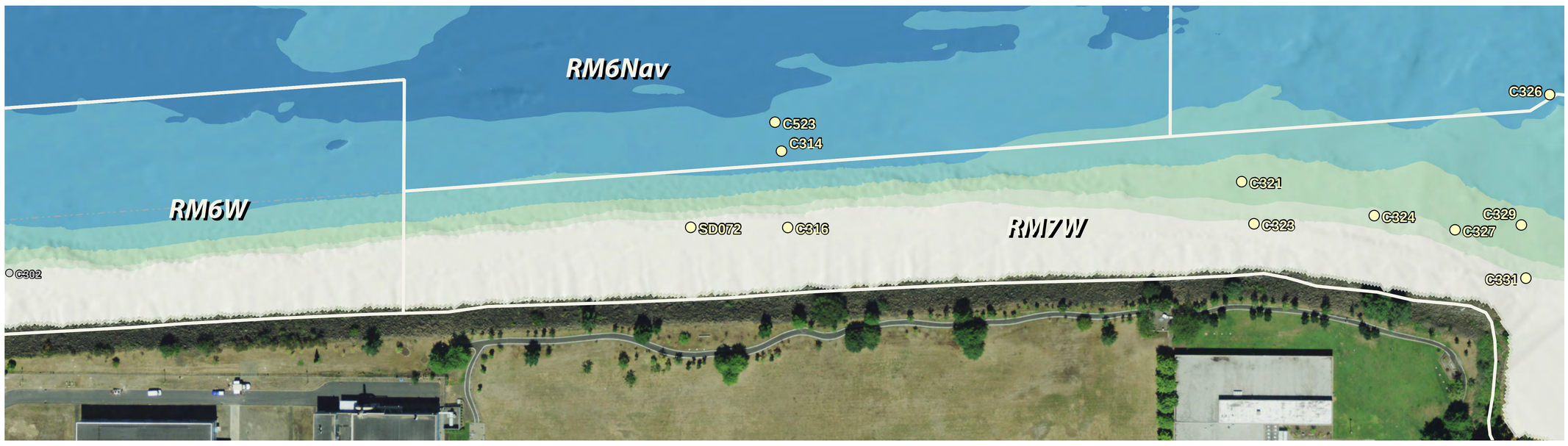



LEGEND

Maximum Core Concentration
2,3,7,8-TCDD (µg/kg)
- < 0.0006
- 0.0006 - 0.002
- > 0.002

Surface Sediment Concentration
2,3,7,8-TCDD (µg/kg)
- RALs E, F, G = 0.0006
- RALs B, C, D = 0.002

Bathymetry
2009 (feet)
- -90.4 - -50
- -49.9 - -40
- -39.9 - -30
- -29.9 - -20
- -19.9 - -10
- -9.9 - -5
- -4.9 - 40.5

Maximum Bed Elevation Change
2002-2009 (feet)
- < -5
- -5 to -2
- -2 to -0.5
- -0.5 to 0.5
- 0.5 to 2
- 2 to 5
- > 5

- Core Within RALs B Through E
- Core Within RAL E
- Core Locations
- Sediment Decision Unit
- River miles
- Navigation Channel

Top of Core · Maximum Observed Bed Elevation · Minimum Observed Bed Elevation
Normal Non-Detect Result · Duplicate Detect Result Value · Duplicate Non-Detect Result Value

Notes:
Discontinuous lines indicate that data is not available for the core segment.
Elevations are in feet NAVD88.

Feet
0 100 200

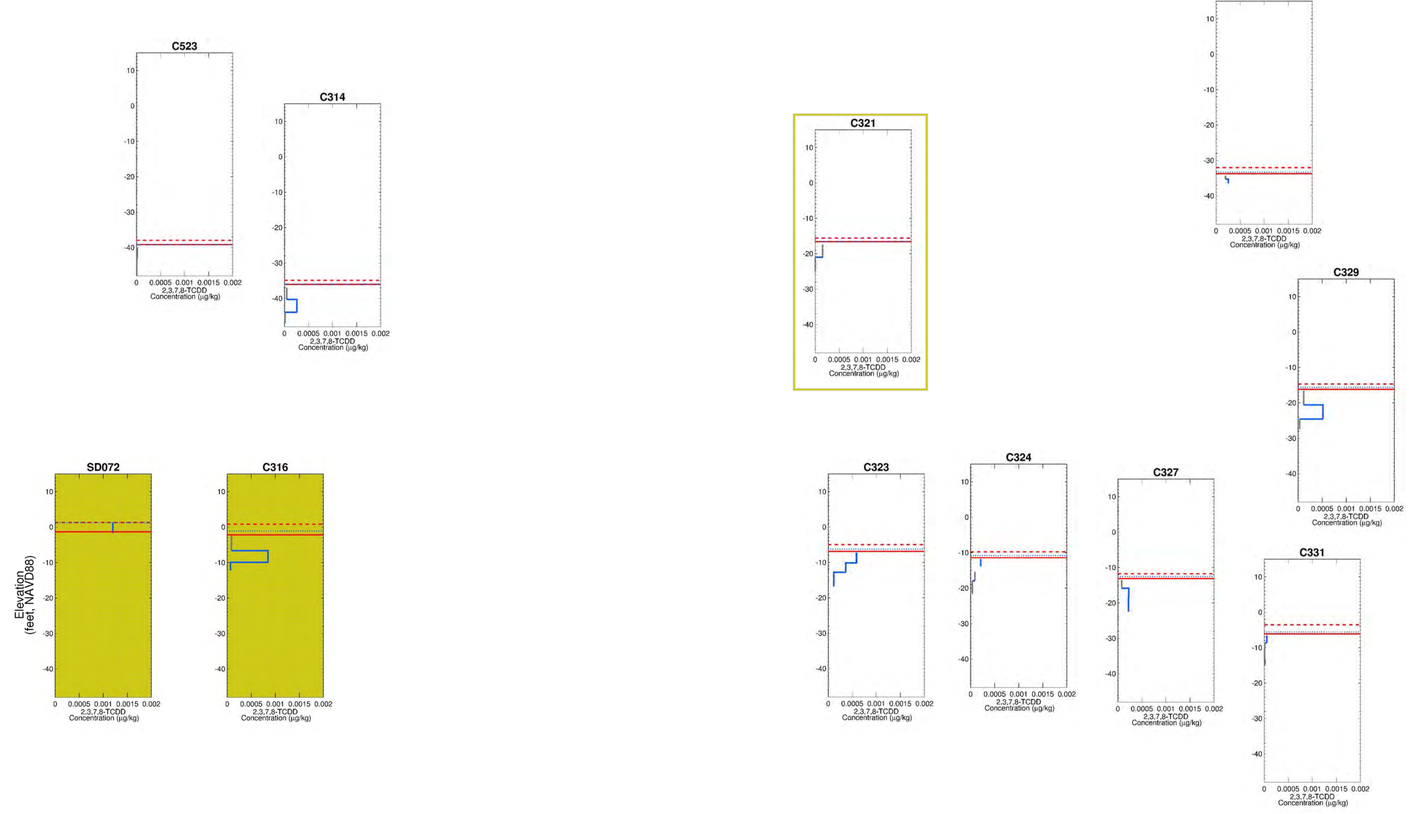

PORTLAND HARBOR
Sediment Decision Unit: RM7W

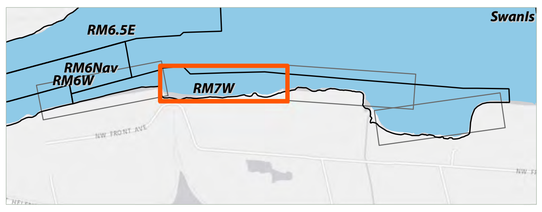

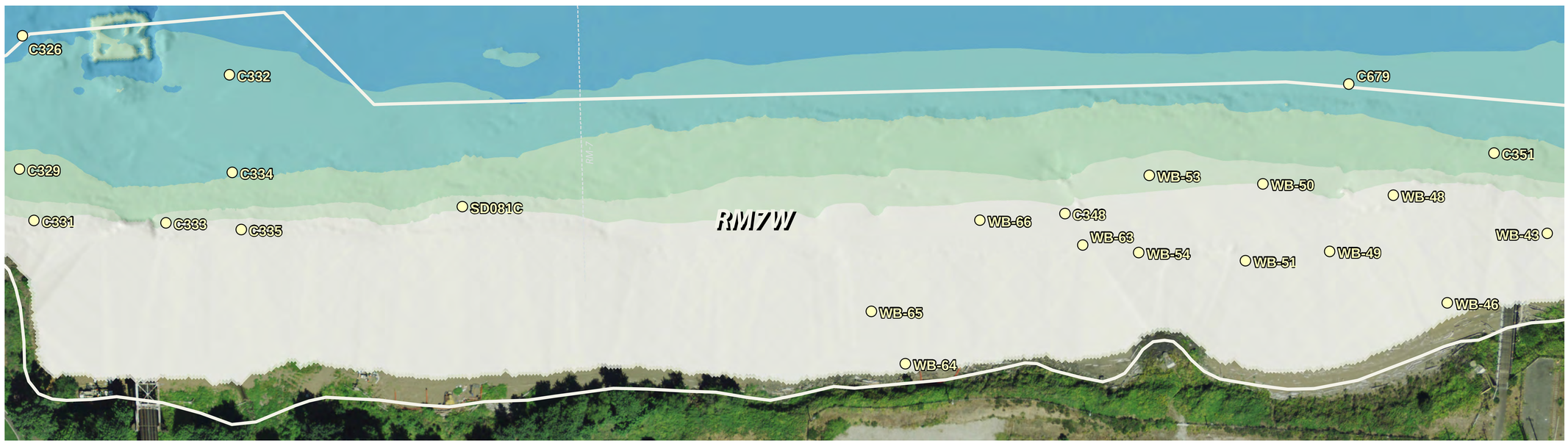

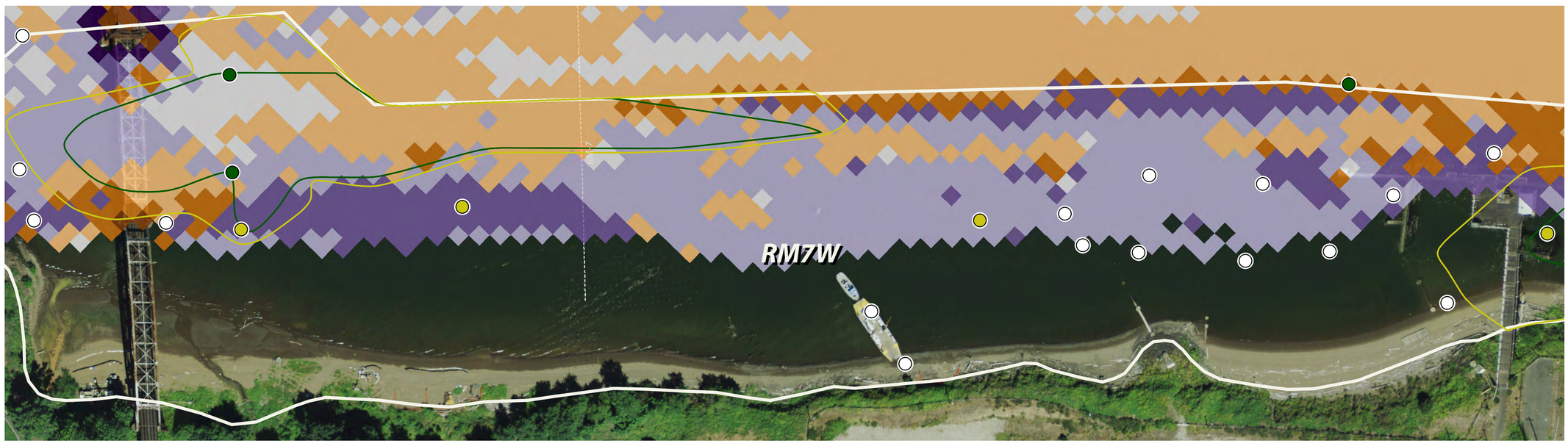

LEGEND

Maximum Core Concentration
2,3,7,8-TCDD (µg/kg)
- < 0.0006
- 0.0006 - 0.002
- > 0.002

Surface Sediment Concentration
2,3,7,8-TCDD (µg/kg)
- RALs E, F, G = 0.0006
- RALs B, C, D = 0.002

Bathymetry
2009 (feet)
- -90.4 - -50
- -49.9 - -40
- -39.9 - -30
- -29.9 - -20
- -19.9 - -10
- -9.9 - -5
- -4.9 - 40.5

Maximum Bed Elevation Change
2002-2009 (feet)
- < -5
- -5 to -2
- -2 to -0.5
- -0.5 to 0.5
- 0.5 to 2
- 2 to 5
- > 5

- Core Within RALs B Through E
- Core Within RAL E
- Core Locations
- Sediment Decision Unit
- River miles
- Navigation Channel

- Top of Core
- Maximum Observed Bed Elevation
- Minimum Observed Bed Elevation
- Normal Non-Detect Result
- Duplicate Detect Result Value
- Duplicate Non-Detect Result Value

Notes:
Discontinuous lines indicate that data is not available for the core segment.
Elevations are in feet NAVD88.

Feet
0 100 200

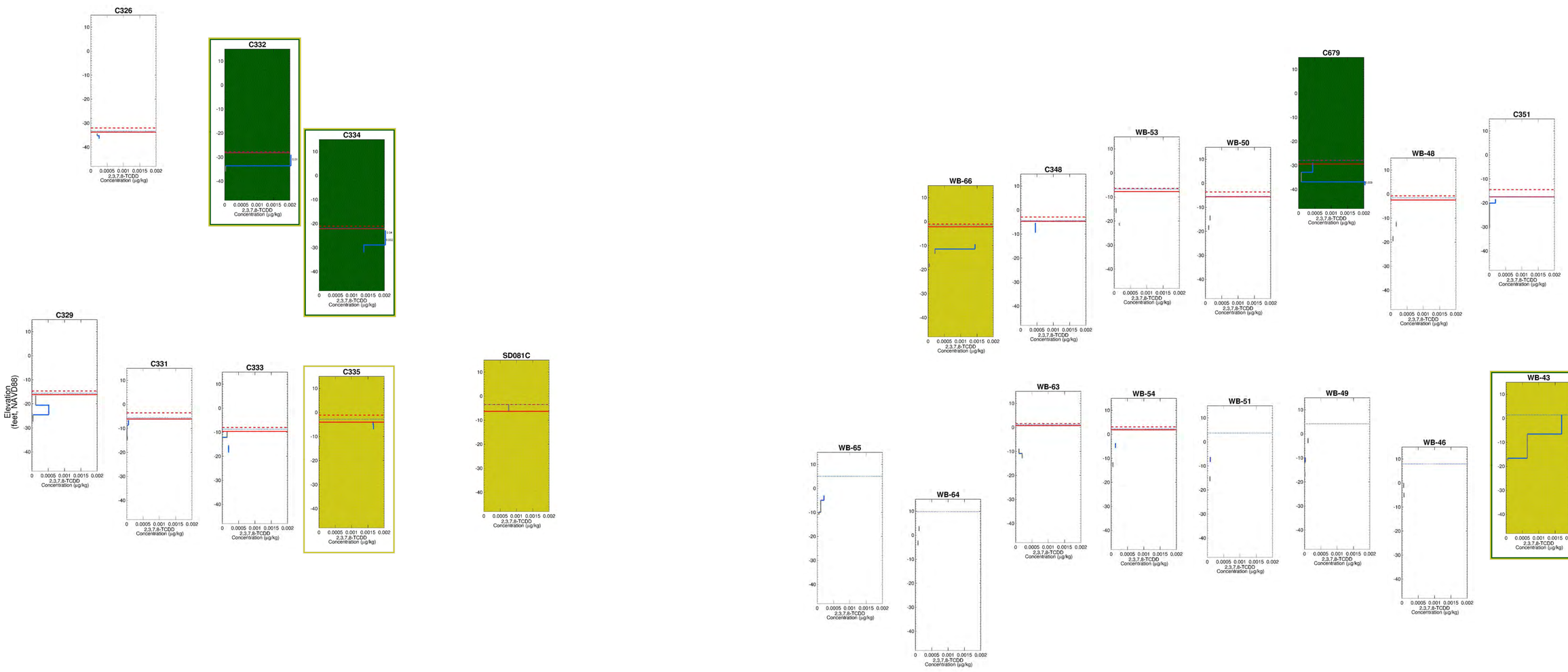

PORTLAND HARBOR
Sediment Decision Unit: RM7W

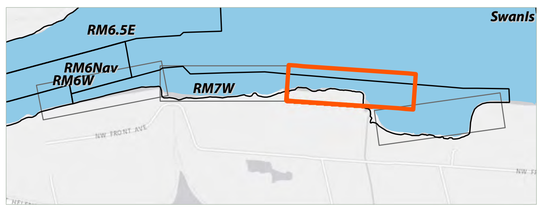

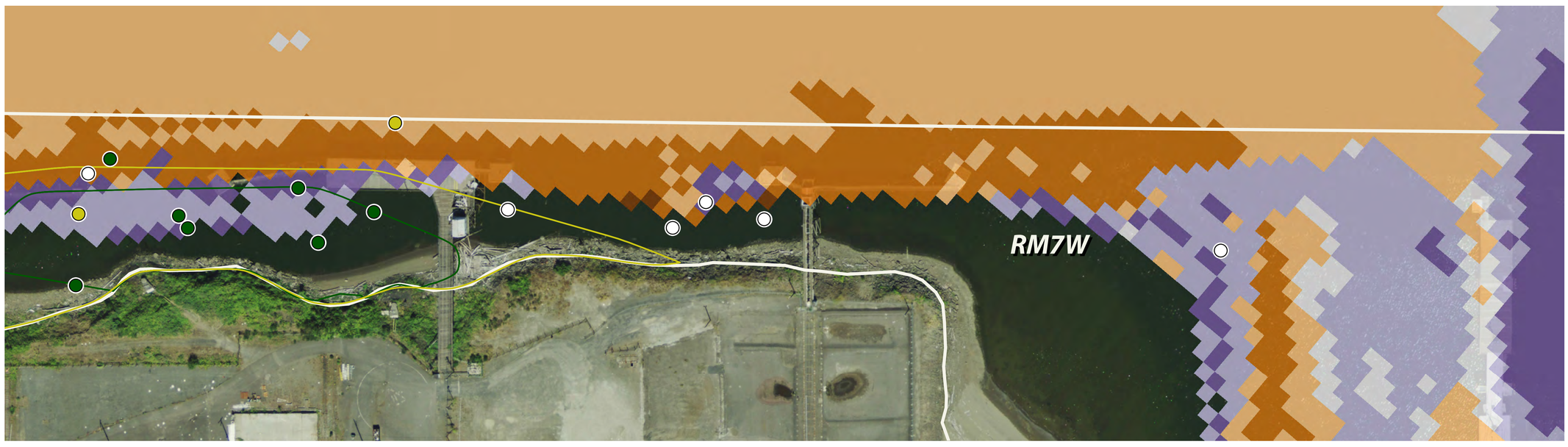

LEGEND

Maximum Core Concentration
2,3,7,8-TCDD (µg/kg)
- < 0.0006
- 0.0006 - 0.002
- > 0.002

Surface Sediment Concentration
2,3,7,8-TCDD (µg/kg)
- RALs E, F, G = 0.0006
- RALs B, C, D = 0.002

Bathymetry
2009 (feet)
- -90.4 - -50
- -49.9 - -40
- -39.9 - -30
- -29.9 - -20
- -19.9 - -10
- -9.9 - -5
- -4.9 - 40.5

Maximum Bed Elevation Change
2002-2009 (feet)
- < -5
- -5 to -2
- -2 to -0.5
- -0.5 to 0.5
- 0.5 to 2
- 2 to 5
- > 5

- Core Within RALs B Through E
- Core Within RAL E
- Core Locations
- Sediment Decision Unit
- River miles
- Navigation Channel

- Top of Core
- Maximum Observed Bed Elevation
- Minimum Observed Bed Elevation
- Normal Non-Detect Result
- Duplicate Detect Result Value
- Duplicate Non-Detect Result Value

Notes:
Discontinuous lines indicate that data is not available for the core segment.
Elevations are in feet NAVD88.

Feet
0 100 200



PORTLAND HARBOR
Sediment Decision Unit: RM7W

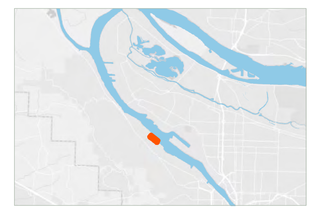

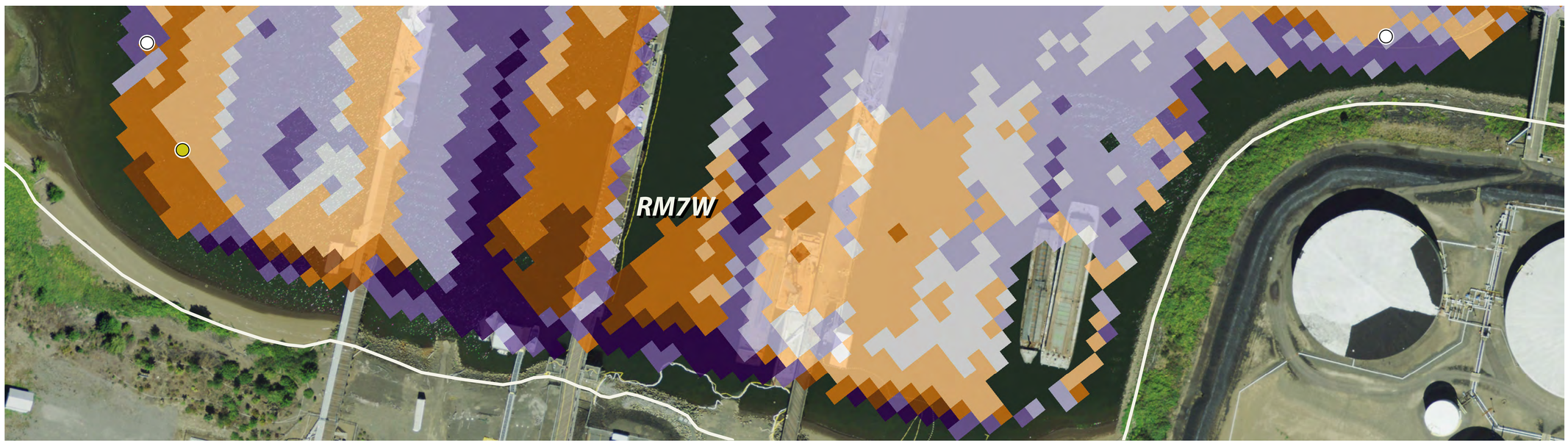

LEGEND

Maximum Core Concentration
2,3,7,8-TCDD (µg/kg)
- < 0.0006
- 0.0006 - 0.002
- > 0.002

Surface Sediment Concentration
2,3,7,8-TCDD (µg/kg)
- RALs E, F, G = 0.0006
- RALs B, C, D = 0.002

Bathymetry
2009 (feet)
- -90.4 - -50
- -49.9 - -40
- -39.9 - -30
- -29.9 - -20
- -19.9 - -10
- -9.9 - -5
- -4.9 - 40.5

Maximum Bed Elevation Change
2002-2009 (feet)
- < -5
- -5 to -2
- -2 to -0.5
- -0.5 to 0.5
- 0.5 to 2
- 2 to 5
- > 5

- Core Within RALs B Through E
- Core Within RAL E
- Core Locations
- Sediment Decision Unit
- River miles
- Navigation Channel

Top of Core · Maximum Observed Bed Elevation · Minimum Observed Bed Elevation
Normal Non-Detect Result · Duplicate Detect Result Value · Duplicate Non-Detect Result Value

Notes:
Discontinuous lines indicate that data is not available for the core segment.
Elevations are in feet NAVD88.
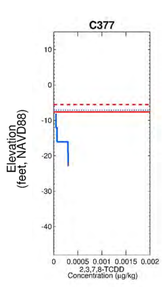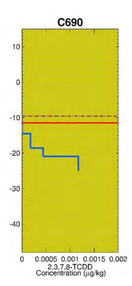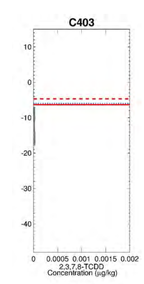
Feet
0 100 200