FEB. 1908
FREDERICKTOWN
MO.

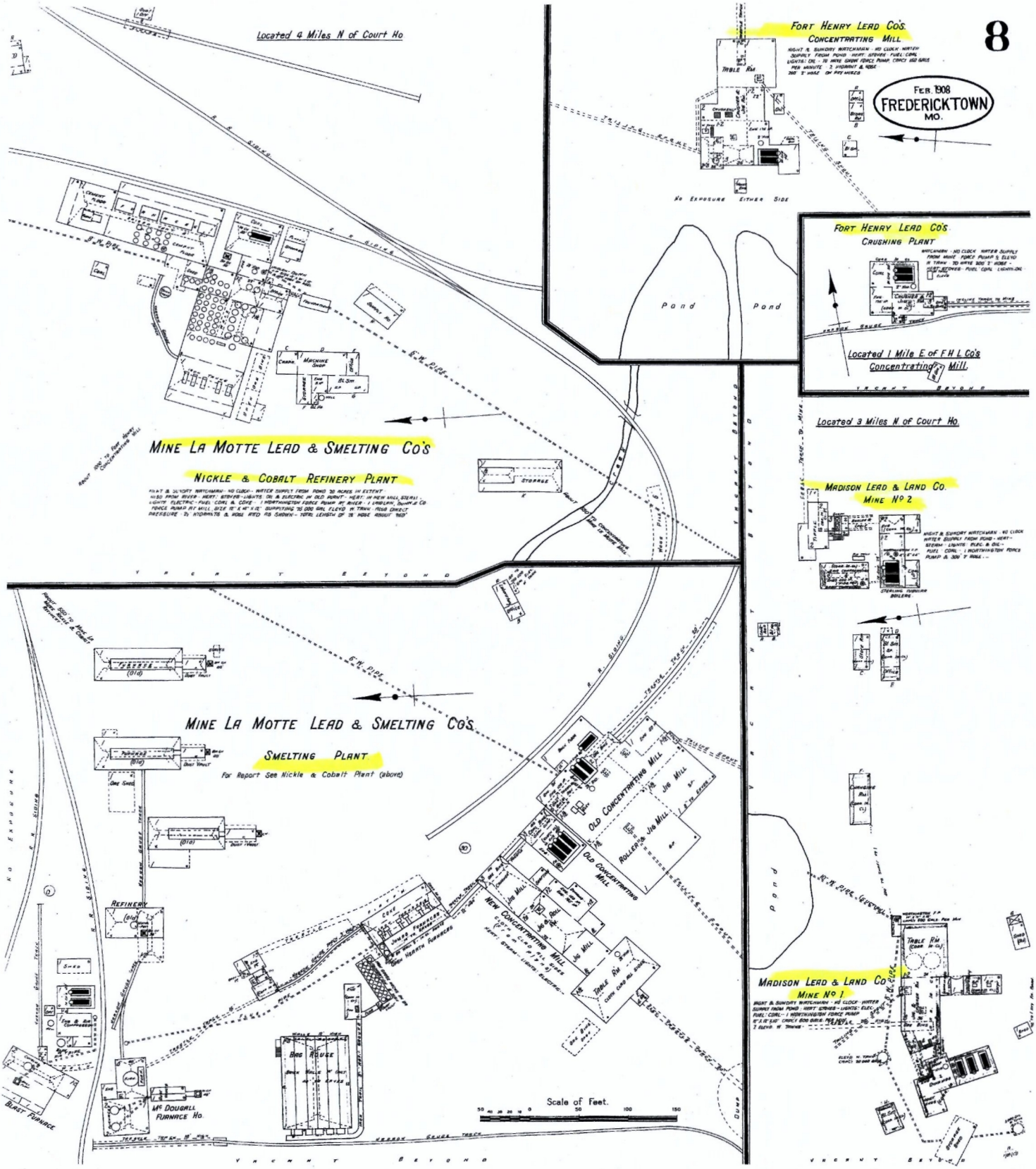

40530621

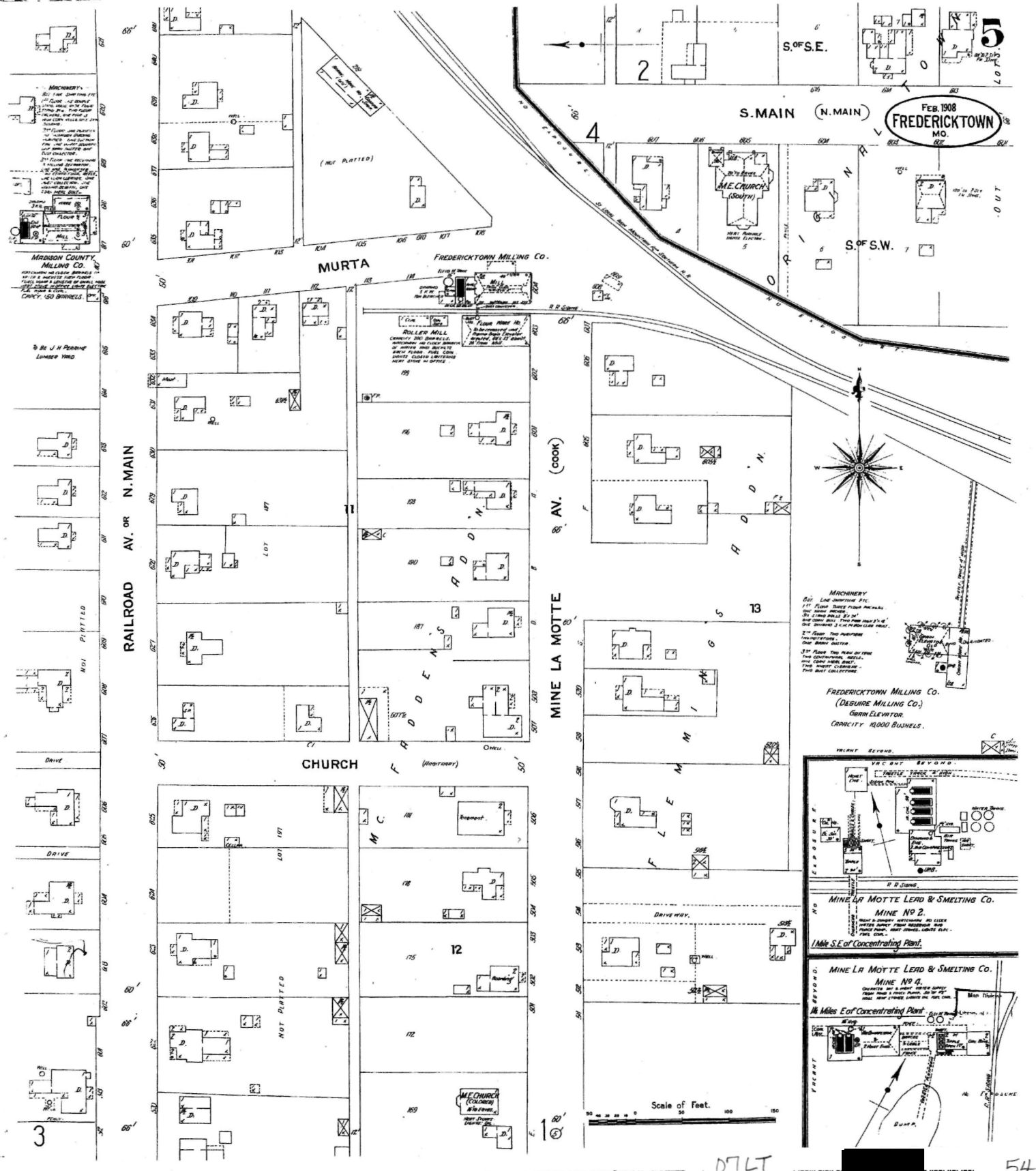

07LT [redacted] 54

[redacted]

OU-01 2/28/1908

UNIVERSITY OF MISSOURI Library Systems
Digital Library
ut search text image
home > image collections > Sanborn Maps

UMDL Image Collections

Contact Special Collections at Ellis Library at UMC

view: full-image | description

Return to search results | << previous item | next ite

(SANBORN1495.JPG)

size

Select a zoom option by clicking on the + or - icon

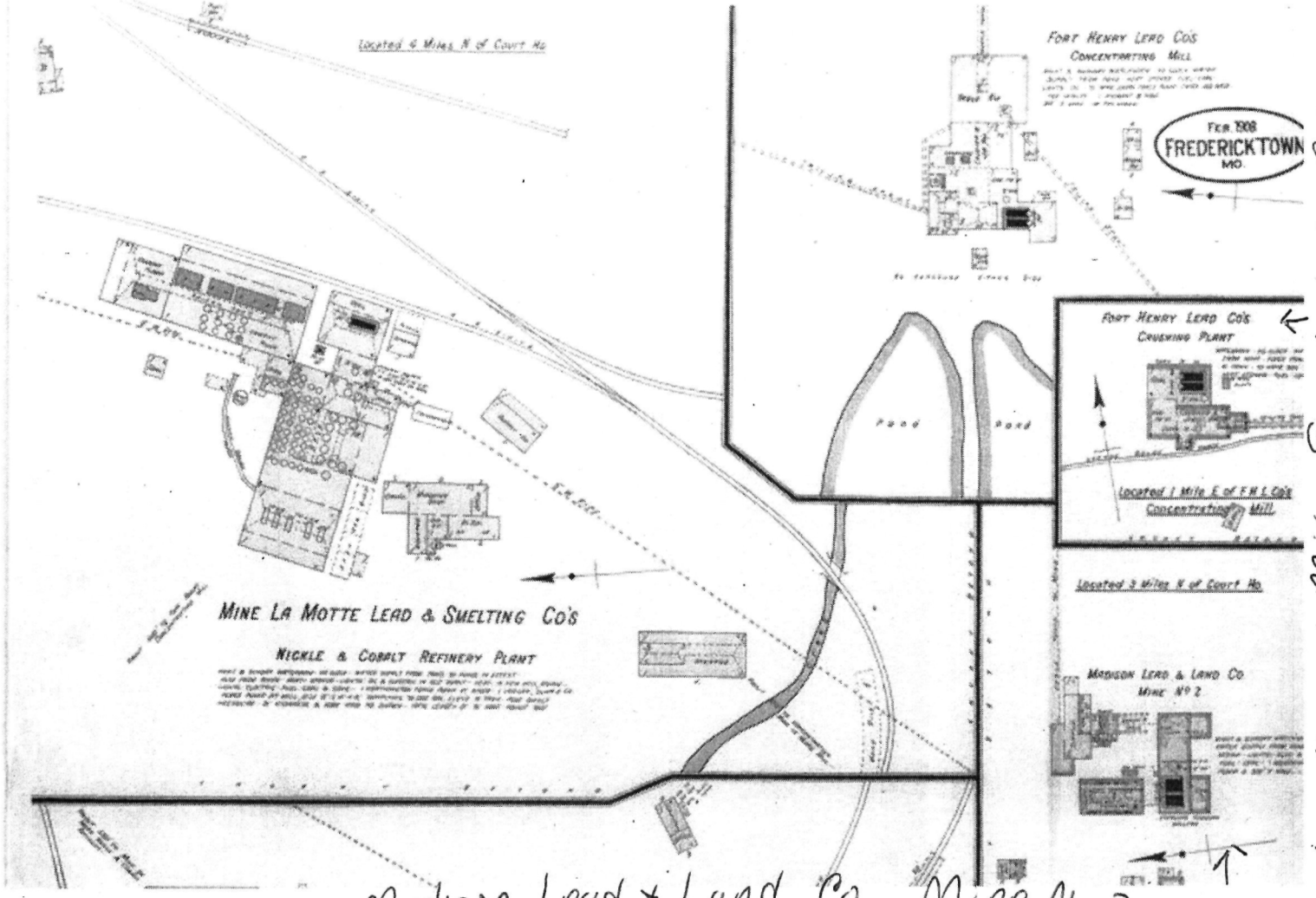

Locating 1 Mile E. of FHL Co's Concentrating Mill

Madison Lead + Land Co. Mine No 2
Located 3 miles N. of Court House

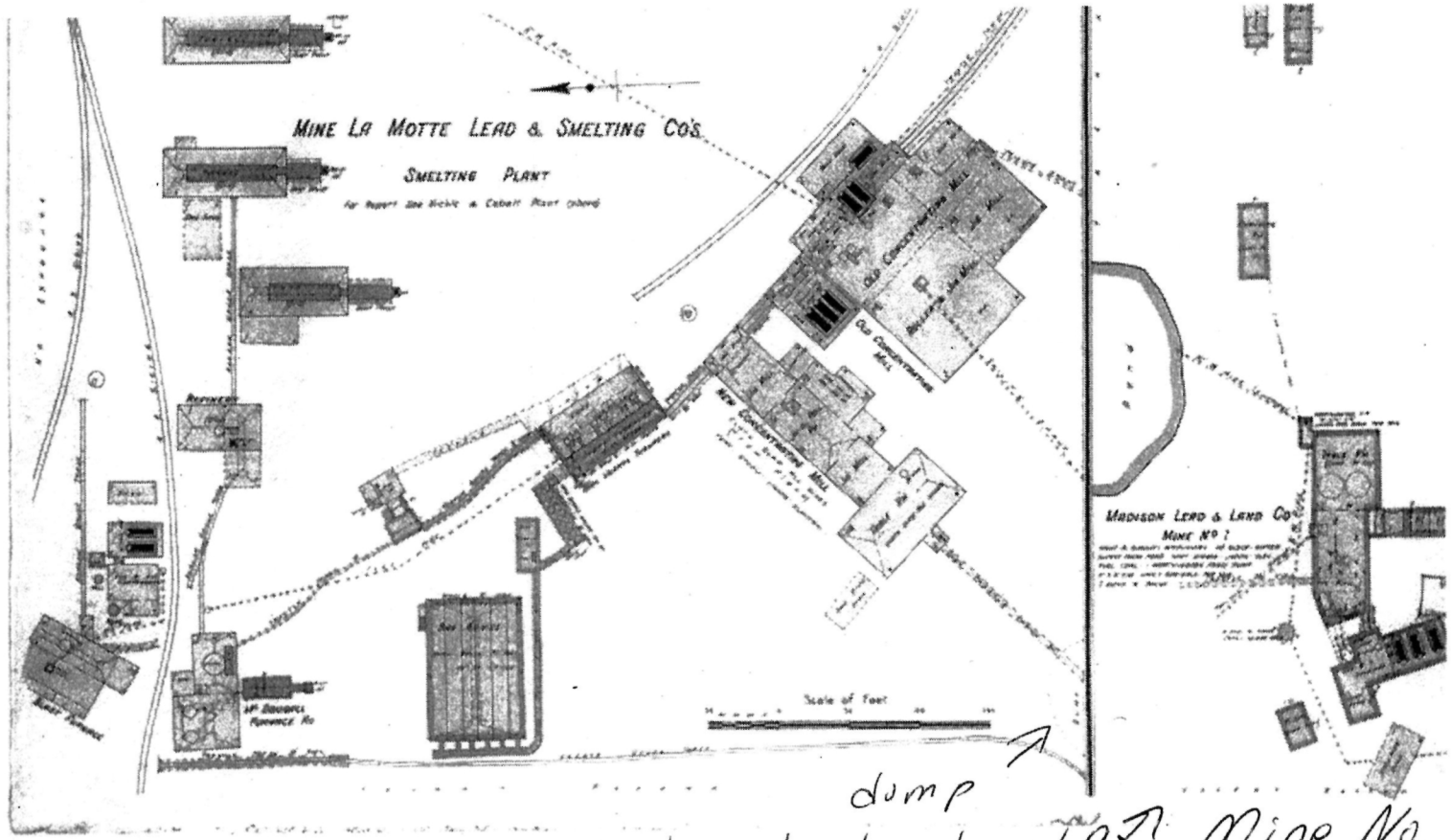

dump

Madison Lead + Land Co? Mine No. 1

Hosted by the University of Missouri Digital Library. To comment or inquire about this content, or to report errors, Contact Special Collections at Ellis Library at UMC.