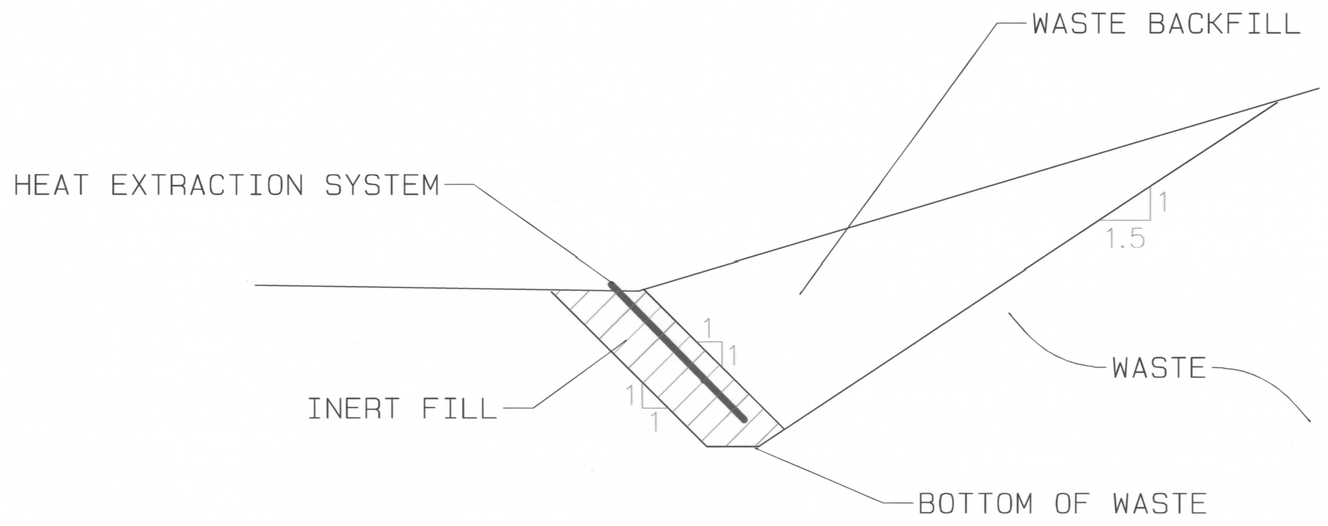


OPEN EXCAVATION

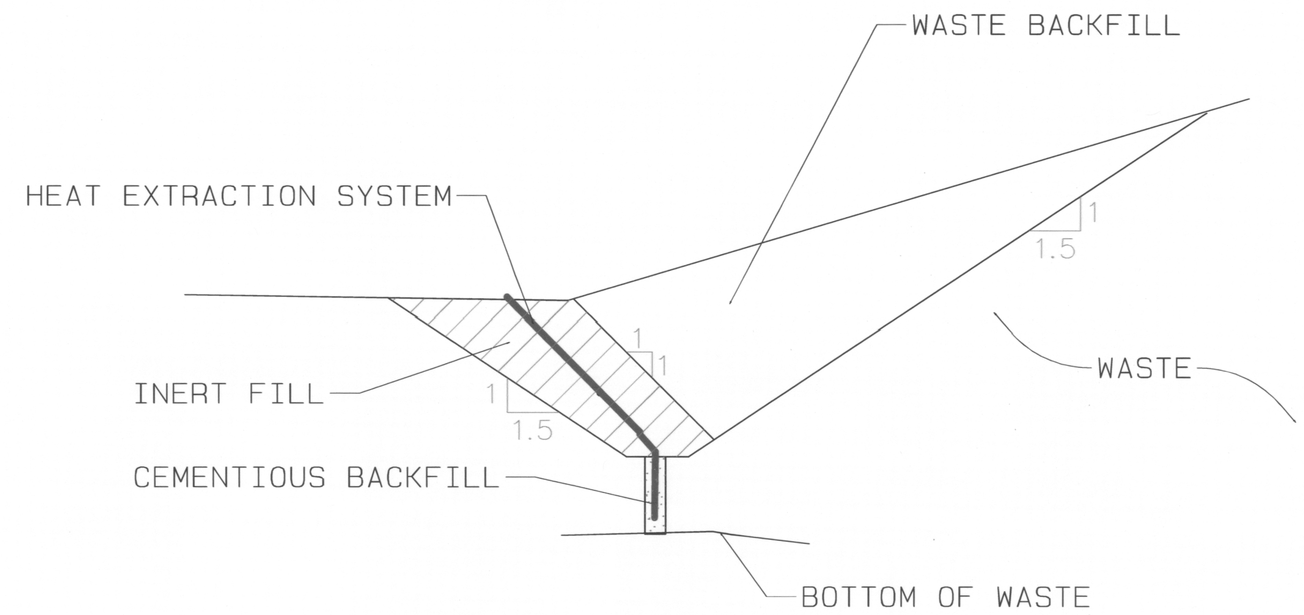


OPEN EXCAVATION
WITH 15 FOOT TRENCH BOX

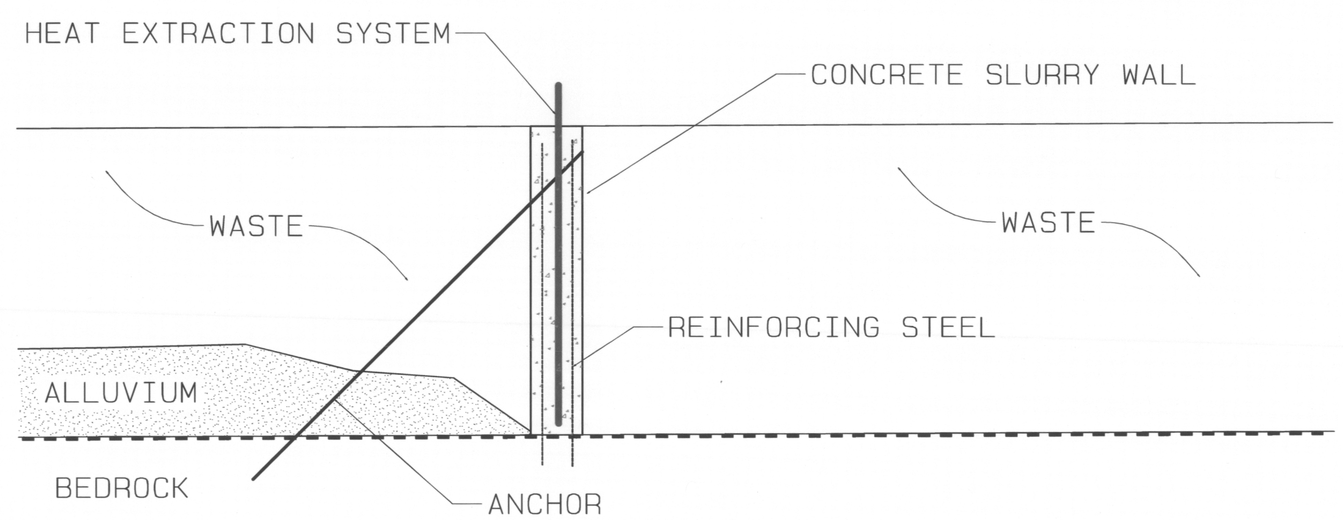


SLURRY WALL
AT MAXIMUM DEPTH

0714 30291780 3.0
Superfund
0u01

BRIDGETON LANDFILL
BRIDGETON, MO.

| REVISION | DATE |
|---|---|
| 1 | |
| 2 | |
| 3 | |
| 4 | |
| 5 | |

P. J. CAREY & ASSOCIATES, P.C.
5878 VALINE WAY, SUGAR HILL, GA. 30518

PROJ. NO.: Set by PRJINFO command 4
DATE: 3/28/2013
DESIGNED BY:
DRAWN BY:
CHECKED BY: PRJCLNT 6
APPROVED BY: PRJCLNT 7

CONCEPTUAL
CROSS SECTIONS

NORTH QUARRY BARRIER
CONCEPTUAL PLANNING
BRIDGETON LF

DRAWING
C-5
SHEET 6
OF 6

Project Desc.: Path: N:\RAD\Barrier\bridgeton hbarrier1.pro Plot Date/Time: Thu Mar 28,2013 / 16:18:50