ORTHOPHOTO BY KUCERA & ASSOCIATES, INC.
ENLARGEMENT BY GRW AERIAL SURVEYS, INC.

Scale 1" = 100' S6 SE1/4 T36N R5E

Date of photography 3/23/1981

ST. FRANCOIS COUNTY, MISSOURI

REVISIONS

DATE	BY	CHANGES OR ADDITIONS
12-31-84	CMI	ANNUAL MAINT
12-31-85	CMI	ANNUAL MAINT

OWNERSHIP MAP

ST. FRANCOIS COUNTY, MISSOURI

PREPARED UNDER THE DIRECTION OF

STATE TAX COMMISSION OF MISSOURI

AND

ST. FRANCOIS COUNTY TAX ASSESSOR

PREPARED BY

GRW ENGINEERS, INC.

801 CORPORATE DRIVE, LEXINGTON, KY 40503

REVISIONS

DATE	BY	CHANGES OR ADDITIONS
12-31-84	H&A	ANNUAL MAINT
12/31/85	H&A	ANNUAL MAINT
12/31/86	McF	ANNUAL MAINT
12-31-87	McF	ANNUAL MAINT

SUBDIVISION INDEX

SUBD NO	SUBDIVISION NAME	PLAT BOOK	PAGE
1	TOWN OF CRAWLEY	5	20
2	TOWN OF FLAT RIVER	5	7
3	TOWN OF TAYLORTOWN & ST. FRANCOIS	5	34
4	TOWN OF EAST FLAT RIVER	5	26
5	VINEYARD & HAHN S/D	5	27
6	RE-SUBD. LOT 6, BLK. 6, TOWN OF FLATRIVER	5	6&7

THIS PROPERTY OWNERSHIP MAP IS FOR TAX PURPOSES ONLY. IT IS NOT INTENDED FOR CONVEYANCES.

LEGEND

STATE LINE
COUNTY LINE
CORPORATION LINE
DISTRICT LINE
R/W LINES
SECTION LINE
PROPERTY LINE
ORIGINAL LOT LINE
LAND HOOK
ORIGINAL BLOCK NO. (2)
ORIGINAL S/D LIMIT 2|3
MAP BLOCK NO. "003"
MAP BLOCK LIMIT (WHERE APPLICABLE) "003" "004"

AREA (FROM DEED) 10.5 Ac.
AREA (CALCULATED) 10.5 Ac. (c)
DIMENSION (FROM DEED) 16.5
DIMENSION (SCALED) 66' (s)
SUBDIVISION LOT NUMBER 23
PARCEL NUMBER 45
WATER
INTERSTATE HIGHWAY (44)
U.S. HIGHWAY (75)
STATE HIGHWAY (37)
COUNTY HIGHWAY (11)
ROADS, STREETS, CHURCHES, ETC. BY NAME 2|1
SECTION CORNERS 11|12

TOWNSHIP LOCATOR

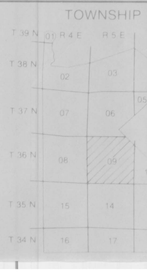

MAP SHEET INDEX



1/4 SECTION INDEX



SEC. SE1/4 6 TWP. 36 N RNG. 5 E

MAP NO. 74-09-3-06-4

SCALE: 1" = 100'
DATE OF MAP: 8/31/83
DATE OF PHOTOGRAPHY: 3/23/8
AERIAL PHOTO NO. 10-22

N

30010107 Superfund

2-3-6-4

ORTHOPHOTO BY KUCERA & ASSOCIATES, INC.
ENLARGEMENT BY GRW AERIAL SURVEYS, INC.

Scale 1" = 100' S5 NW1/4 T36N R5E

Date of photography 3/23/1981

ST. FRANCOIS COUNTY, MISSOURI

REVISIONS

DATE	BY	CHANGES OR ADDITIONS
12-31-84	CMS	ANNUAL MAINT
12-31-85	CMS	ANNUAL MAINT

OWNERSHIP MAP

ST. FRANCOIS COUNTY, MISSOURI

PREPARED UNDER THE DIRECTION OF

STATE TAX COMMISSION OF MISSOURI

AND

ST. FRANCOIS COUNTY TAX ASSESSOR

PREPARED BY

GRW ENGINEERS, INC.

801 CORPORATE DRIVE, LEXINGTON, KY 40503

REVISIONS

DATE	BY	CHANGES OR ADDITIONS
12-31-84	H&A	ANNUAL MAINT
5-16-85	H & A	" "
12/31/85	H & A	ANNUAL MAINT
12/31/86	McF	ANNUAL MAINT

SUBDIVISION INDEX

SUBD NO	SUBDIVISION NAME	PLAT BOOK	PAGE
1	NORSIDE ESTATES NO 2	14	29
2	FLAT RIVER INDUSTRIAL PARK	13	57
3	SUBDIVISION OF SURVEY NO 3 3092		
	& 1864	28	1

THIS PROPERTY OWNERSHIP MAP IS FOR TAX PURPOSES ONLY. IT IS NOT INTENDED FOR CONVEYANCES.

LEGEND

STATE LINE		AREA (FROM DEED)	10.5 Ac.
COUNTY LINE		AREA (CALCULATED)	10.5 Ac. (c)
CORPORATION LINE		DIMENSION (FROM DEED)	16.5
DISTRICT LINE		DIMENSION (SCALED)	66 (s)
R/W LINES		SUBDIVISION LOT NUMBER	23
SECTION LINE		PARCEL NUMBER	45
PROPERTY LINE		WATER	
ORIGINAL LOT LINE		INTERSTATE HIGHWAY	44
LAND HOOK		U.S. HIGHWAY	79
ORIGINAL BLOCK NO	2	STATE HIGHWAY	37
ORIGINAL S/D LIMIT	2 3	COUNTY HIGHWAY	FF
MAP BLOCK NO	"003"	ROADS, STREETS, CHURCHES, ETC. BY NAME	2 1
MAP BLOCK LIMIT (WHERE APPLICABLE)	"003" "004"	SECTION CORNERS	11 12

TOWNSHIP LOCATOR



MAP SHEET INDEX

1/4 SECTION INDEX



SEC. S.PT. NW1/4 5 TWP. 36 N RNG. 5 E

MAP NO. 74-09-3-05-2.2

SCALE 1" = 100'
DATE OF MAP 8/31/83
DATE OF PHOTOGRAPHY 3/23/81
AERIAL PHOTO NO. 11-255

N

9-3-5-2.2