Central Park
Central Park
2019_11_27_15_24_44_R_12
Google Earth
300 m
Camera: 2,322 m 29°58'34"N 93°56'51"W 3 m

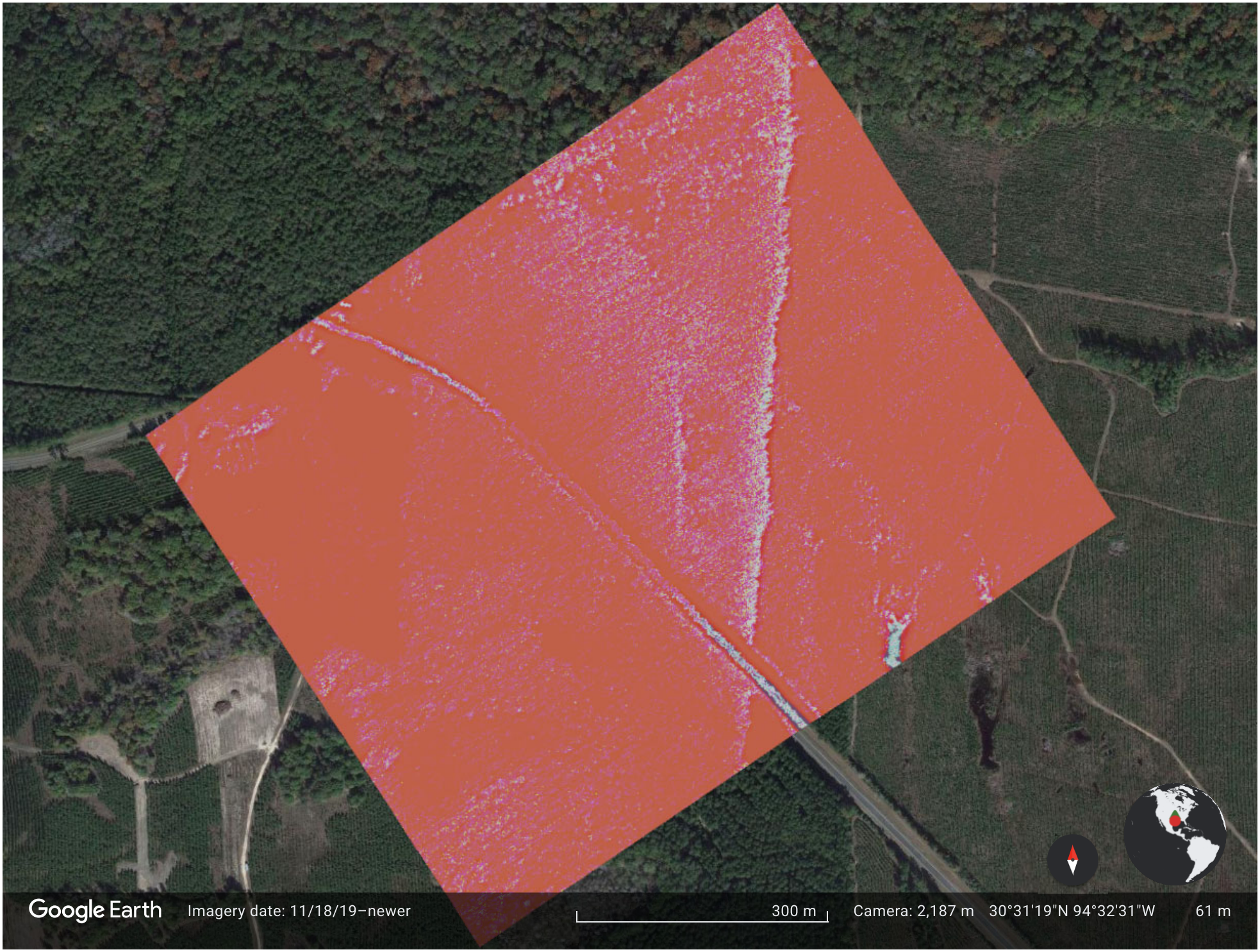
Google Earth
Imagery date: 11/18/19–newer
300 m
Camera: 2,187 m 30°31'19"N 94°32'31"W 61 m

Google Earth
Imagery date: 12/4/18–newer
300 m
Camera: 2,188 m 30°26'01"N 94°27'56"W 37 m

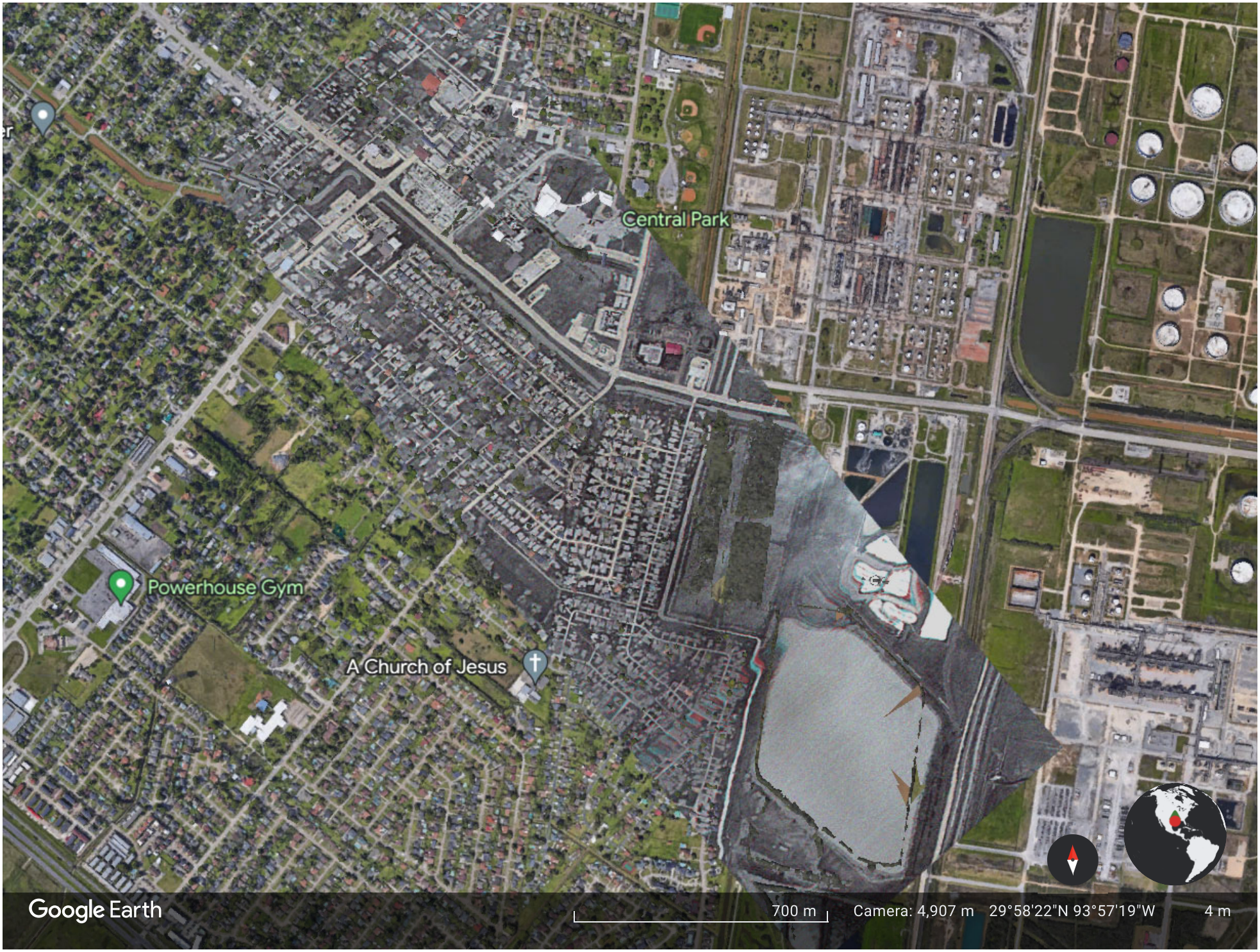
Central Park
Powerhouse Gym
A Church of Jesus
Google Earth
700 m
Camera: 4,907 m 29°58'22"N 93°57'19"W 4 m

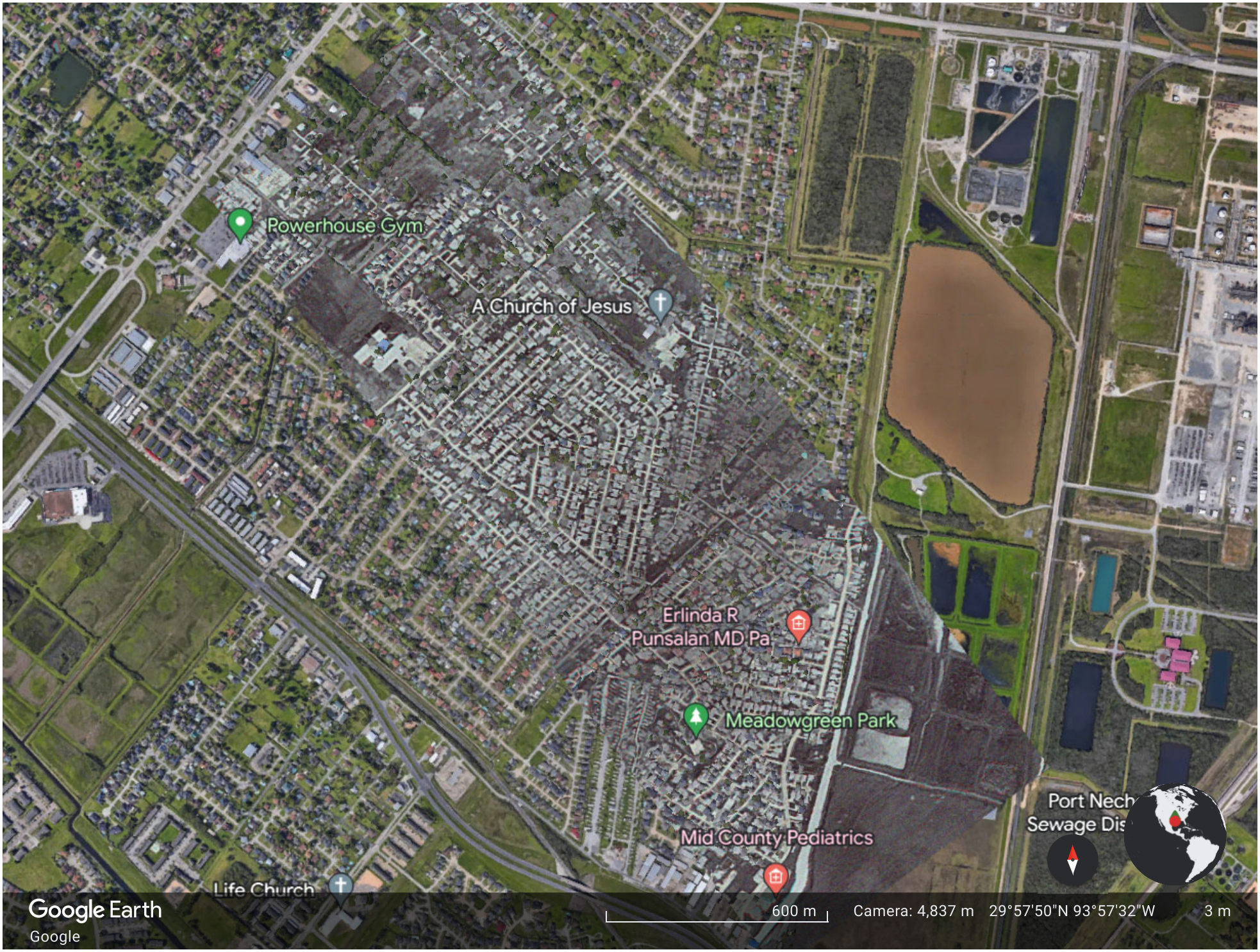
Powerhouse Gym
A Church of Jesus
Erlinda R
Punsalan MD Pa
Meadowgreen Park
Mid County Pediatrics
Life Church
Port Nech
Sewage Dis
Google Earth
Google
600 m
Camera: 4,837 m 29°57'50"N 93°57'32"W 3 m

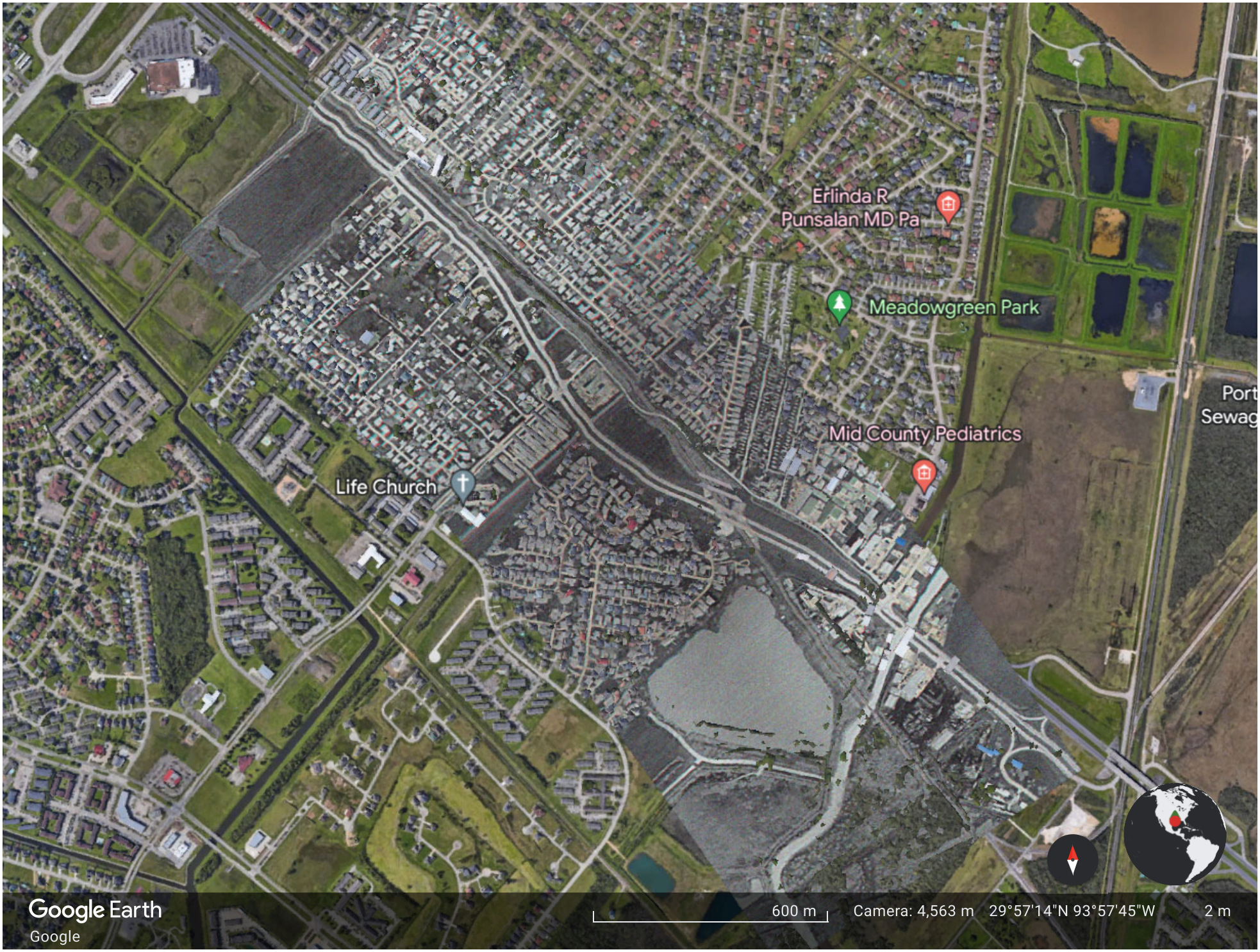
Erlinda R
Punsalan MD Pa
Meadowgreen Park
Mid County Pediatrics
Life Church
Port
Sewag
Google Earth
Google
600 m
Camera: 4,563 m 29°57'14"N 93°57'45"W
2 m

Central Park
Google Earth
Imagery date: 2/18/16
1,000 m
Camera: 8,108 m 29°57'45"N 93°57'22"W
2 m
Google


Port Neches Middle School
Central Park
Central Park
Google Earth
300 m
Camera: 2,168 m 29°58'29"N 93°57'02"W 4 m

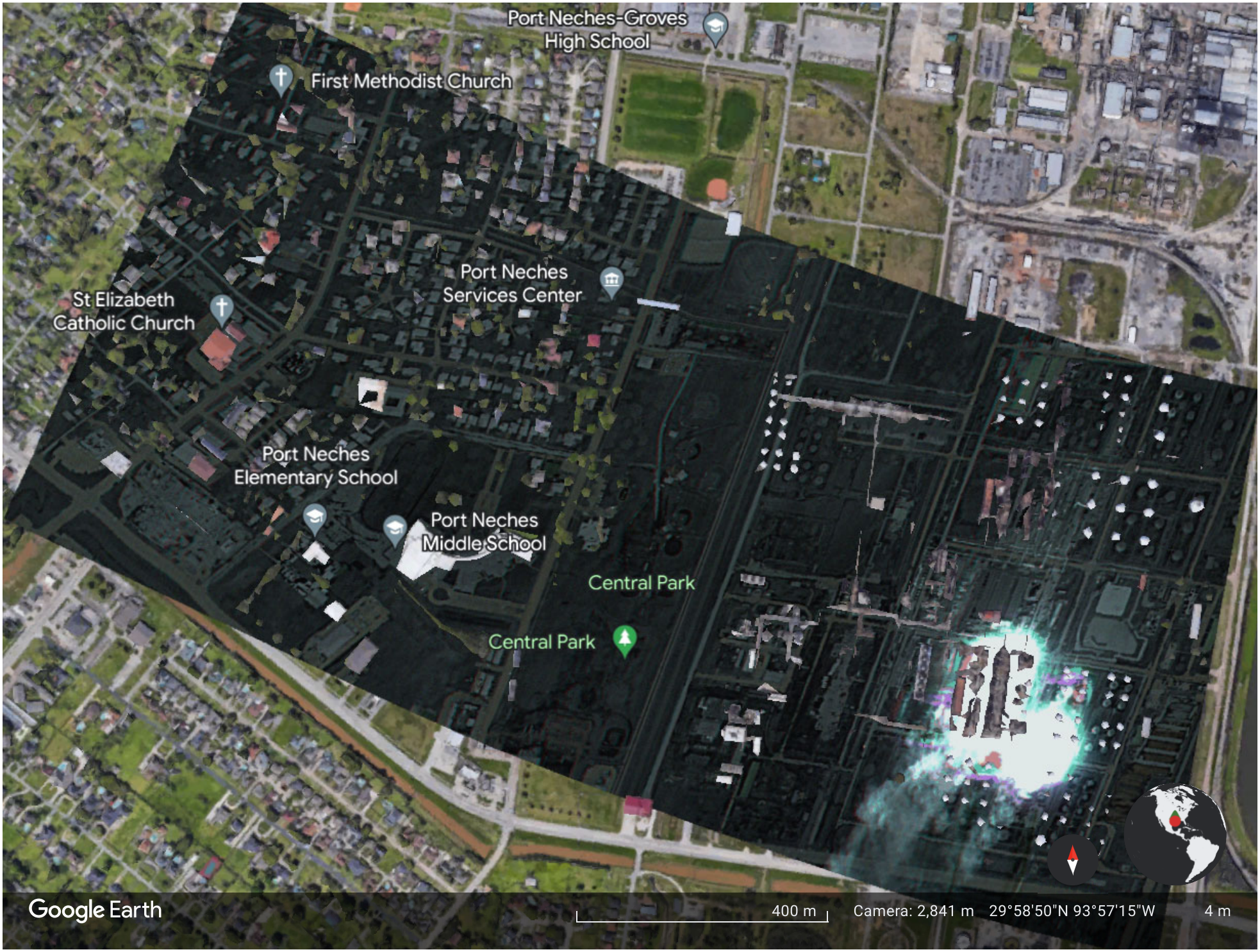
Port Neches-Groves
High School
First Methodist Church
Port Neches
Services Center
St Elizabeth
Catholic Church
Port Neches
Elementary School
Port Neches
Middle School
Central Park
Central Park
Google Earth
400 m
Camera: 2,841 m 29°58'50"N 93°57'15"W 4 m


eches
School
Central Park
Central Park
Google Earth
300 m
Camera: 2,441 m 29°58'34"N 93°56'52"W 3 m


Port Neches
Services Center
beth
Church
Port Neches
Elementary School
Port Neches
Middle School
Central Park
Central Park
y, ENP
Google Earth
400 m
Camera: 2,815 m 29°58'37"N 93°57'07"W 4 m

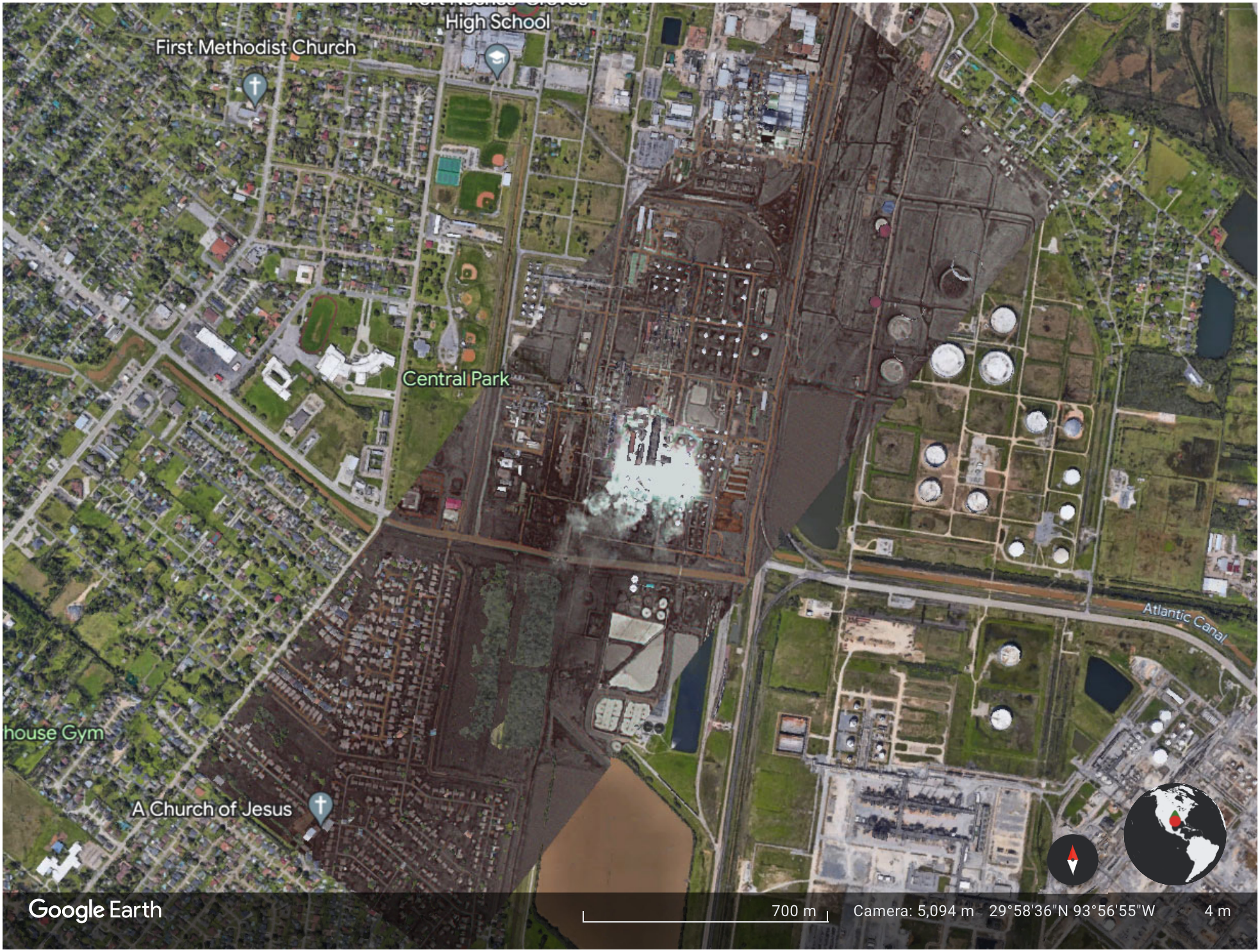
High School
First Methodist Church
Central Park
Atlantic Canal
house Gym
A Church of Jesus
Google Earth
700 m
Camera: 5,094 m 29°58'36"N 93°56'55"W 4 m


hes
hool
Central Park
Central Park
Google Earth
300 m
Camera: 2,345 m 29°58'34"N 93°56'52"W 3 m