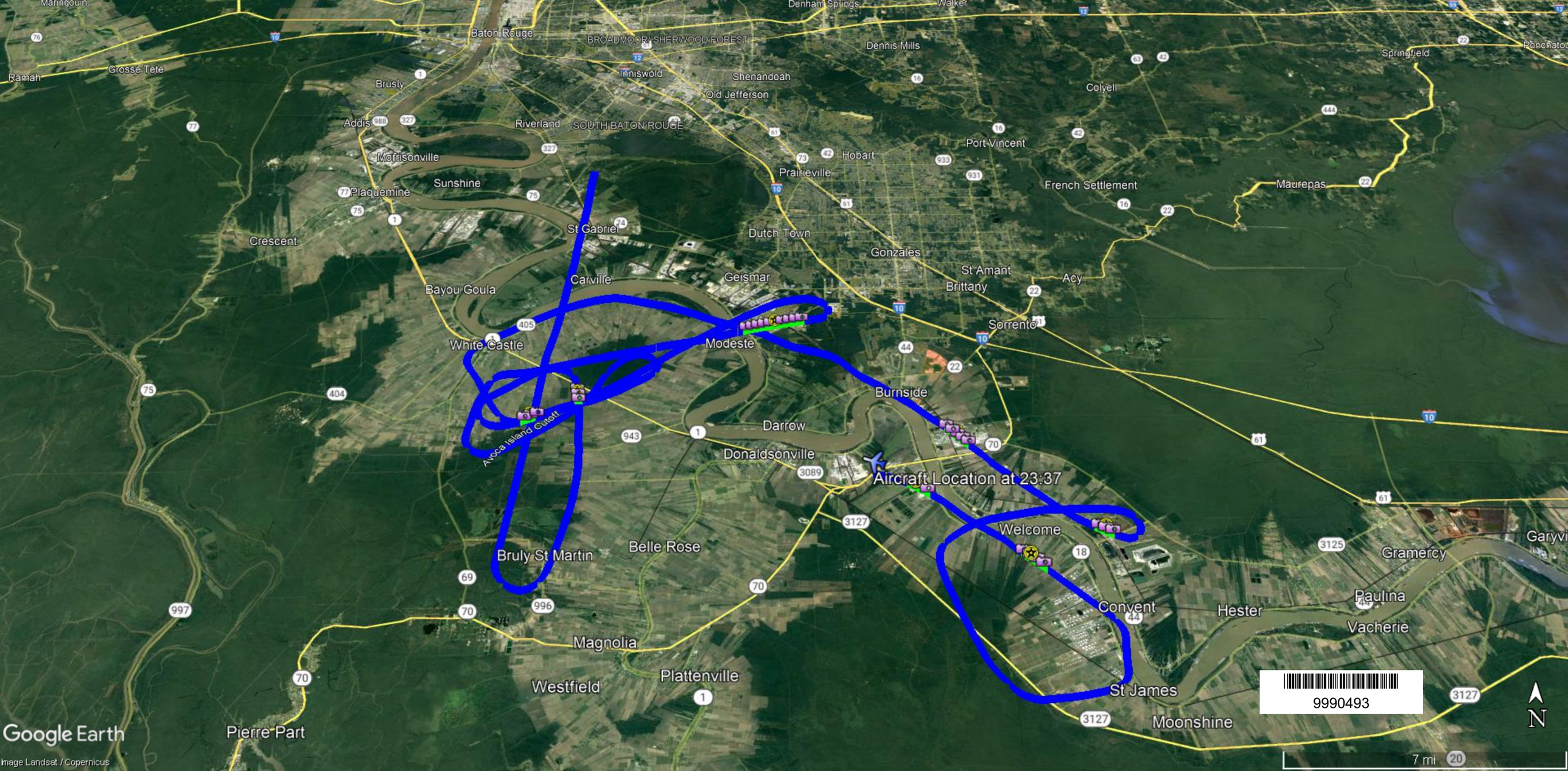
Maringouin
Denham Springs
Walker
Baton Rouge
BROADMOOR
SHERWOOD FOREST
Dennis Mills
Springfield
Ponchatou
Ramah
Grosse Tete
Brusly
Inniswold
Shenandoah
Old Jefferson
Colyell
Addis
Riverland
SOUTH BATON ROUGE
Port Vincent
Morrisonville
Hobart
Prairieville
Sunshine
Plaquemine
French Settlement
Maurepas
St Gabriel
Crescent
Dutch Town
Gonzales
St Amant
Brittany
Acy
Carville
Geismar
Bayou Goula
Sorrento
White Castle
Modeste
Burnside
Avoca Island Cutoff
Darrow
Donaldsonville
Aircraft Location at 23:37
Welcome
Bruly St Martin
Belle Rose
Gramercy
Garyvi
Convent
Hester
Paulina
Vacherie
Magnolia
Plattenville
Westfield
St James
Moonshine
Pierre Part
9990493
N
Google Earth
Image Landsat / Copernicus
7 mi

BASF Corporation
IMTT GEISMAR
International-Matex Tank
Basf Corporation Geismar
Shell Plant
ChargePoint Charging Station
River Rd
Mississippi River
75
Ashland Rd
N
1000 ft
Google Earth

BASF Corporation
IMT GEISMAR
Basf Corporation Geismar
Shell Plant
ChargePoint Charging Station
Mississippi River
River Rd
75
3251
N
1000 ft
Google Earth

BASF Corporation
IMT GEISMAR
Basf Corporation Geismar
Shell Plant
ChargePoint Charging Station
River Rd
75
3251
Ashland Rd
N
1000 ft
Google Earth

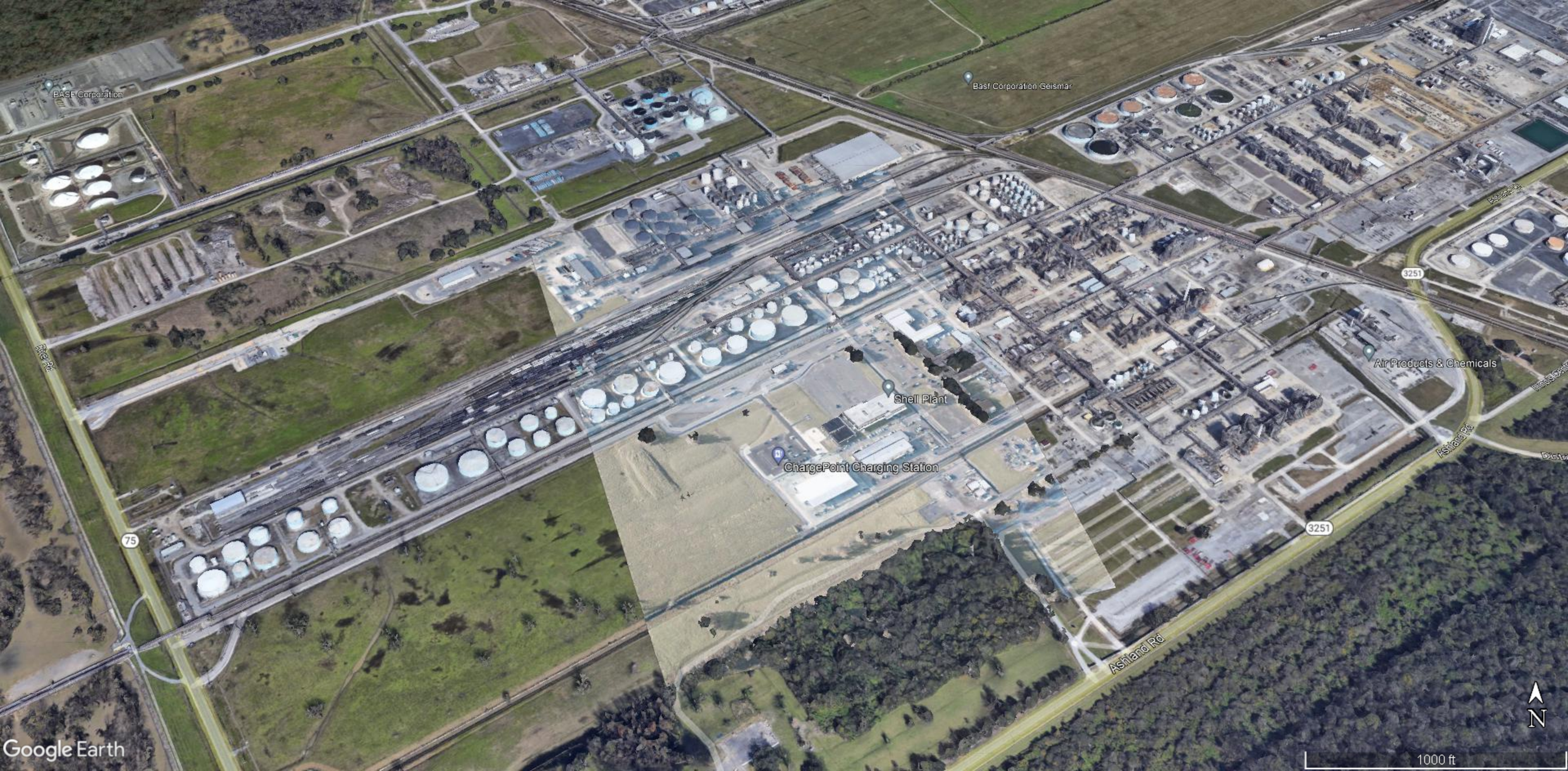
BASF Corporation
Basf Corporation Geismar
Shell Plant
ChargePoint Charging Station
Air Products & Chemicals
Ashland Rd
3251
75
Google Earth
N
1000 ft

Basf Corporation Geismar
Shell Geismar Wellness Center
Occidental Chem
3251
Air Products & Chemicals
Shell Plant
ChargePoint Charging Station
Ashland Rd
Illinois Central Rd
Distribution Rd
N
1000 ft
Google Earth


Basf Corporation Geismar
Shell Geismar Wellness Center
Occidental Chemical Corporation - Geismar...
Air Products & Chemicals
Shell Plant
ChargePoint Charging Station
Univar USA
Ashland Rd
Illinois Central Rd
Distribution Ln
3251
N
1000 ft
Google Earth

BASF Geismar - Aniline Plant
Basf Corporation Geismar
Shell Geismar Wellness Center
Occidental Chemical Corporation - Geismar
Ashland Rd
3251
Air Products & Chemicals
Illinois Central Rd
Shell Plant
ChargePoint Charging Station
Ashland Rd
Distribution Ln
Smith Bayou
Univar USA
CN Railway
1000 ft
N
Google Earth

Basf Corporation Geismar
Shell Geismar Wellness Center
Occidental Chemical Corporation - Geismar
Ashland Rd
3251
Air Products & Chemicals
Illinois Central Rd
Distribution Ln
Univar USA
Smith Bayou
N
1000 ft
Google Earth

Basf Corporation Geismar
Shell Geismar Wellness Center
Occidental Chemical Corporation - Geismar
Ashland Rd
3251
Air Products & Chemicals
Illinois Central Rd
Distribution Ln
Univar USA
Smith Bayou
Google Earth
1000 ft
N

Shell Geismar Wellness Center
Occidental Chemical Corporation - Geismar
Ashland Ln
3251
Illinois Central Rd
Smith Bayou
Google Earth
1000 ft
N


Monroe Cemetery
Veolia-Burnside
44
Park Rd
Motiva Convent Refinery Administration Entrance
Adminstration Building
Shell Tezcuco Restaurant
Motiva training center
44
Shell convent Dock 2
Google Earth
N
1000 ft

Adminstration Building
Shell Tezcuco Restaurant
Motiva training center
Shell convent Dock 2
44
44
Star Enterprise Rd
Star Enterprise Rd
Google Earth
1000 ft
N

Adminstration Building
Shell Tezcuco Restaurant
Motiva training center
Star Enterprise Rd
Star Enterprise Rd
Star Enterprise Rd
Shell Convent
Motiva Convent Way
N
Google Earth
1000 ft

Administration Building
Shell Tezcuco Restaurant
Motiva training center
Star Enterprise Rd
Star Enterprise Rd
Star Enterprise Rd
Star Enterprise Rd
Shell Convent
Motiva Convent Way
Google Earth
N
1000 ft

Administration Building
Shell Tezcuco Restaurant
Motiva training center
Shell Convent
Motiva Convent Way
Star Enterprise Rd
Star Enterprise Rd
70
70
70
N
Google Earth
1000 ft

St James Parish
All J
Romeville Park
Romeville
44
Nita Crevasse
Mississippi River
3214
Occidental Chemical Corporation
Vulcan Materials
N
1000 ft
Google Earth

St James Parish
Romeville Park
Nita Crevasse
44
44
44
3214
3214
3214
3214
3214
Occidental Chemical Corporation
Vulcan Materials
N
1000 ft
Google Earth

Romeville Park
Nita Crevasse
44
3214
Occidental Chemical Corporation
Vulcan Materials
Google Earth
N
1000 ft

Welcome Park
Cajette St
N
1000 ft
Google Earth

Google Earth
N
1000 ft

Google Earth
N
1000 ft

Google Earth
N
1000 ft

Weber Marine
Saint Mary's Catholic Chapel
Mosaic Faustina Ammonia Plant
Crescent Ship Service Burnside
Mississippi River
Main St
AmSty
Lapise Rd
Brock Rd
18
19
44
Google Earth
N
1000 ft


St. James RV Park Louisiana
Weber Marine
Mosaic Faustina Ammonia Plant
Main St
AmSty
Lapice Rd
18
44
N
1000 ft
Google Earth

Google Earth
Data SIO, NOAA, U.S. Navy, NGA, GEBCO
N
5000 ft

BASF Corporation
IMTT GEISMAR
BASF Corporation Geismar
International-Matex Tank
Shell Plant
ChargePoint Charging Station
River Rd
Mississippi River
75
Ashland Rd
N
1000 ft
Google Earth

BASF Corporation
IMT GEISMAR
Basf Corporation Geismar
Shell Plant
ChargePoint Charging Station
Mississippi River
River Rd
River Rd
75
3251
N
1000 ft
Google Earth

BASF Corporation
IMT GEISMAR
Basf Corporation Geismar
Shell Plant
ChargePoint Charging Station
River Rd
75
3251
Ashland Rd
N
1000 ft
Google Earth

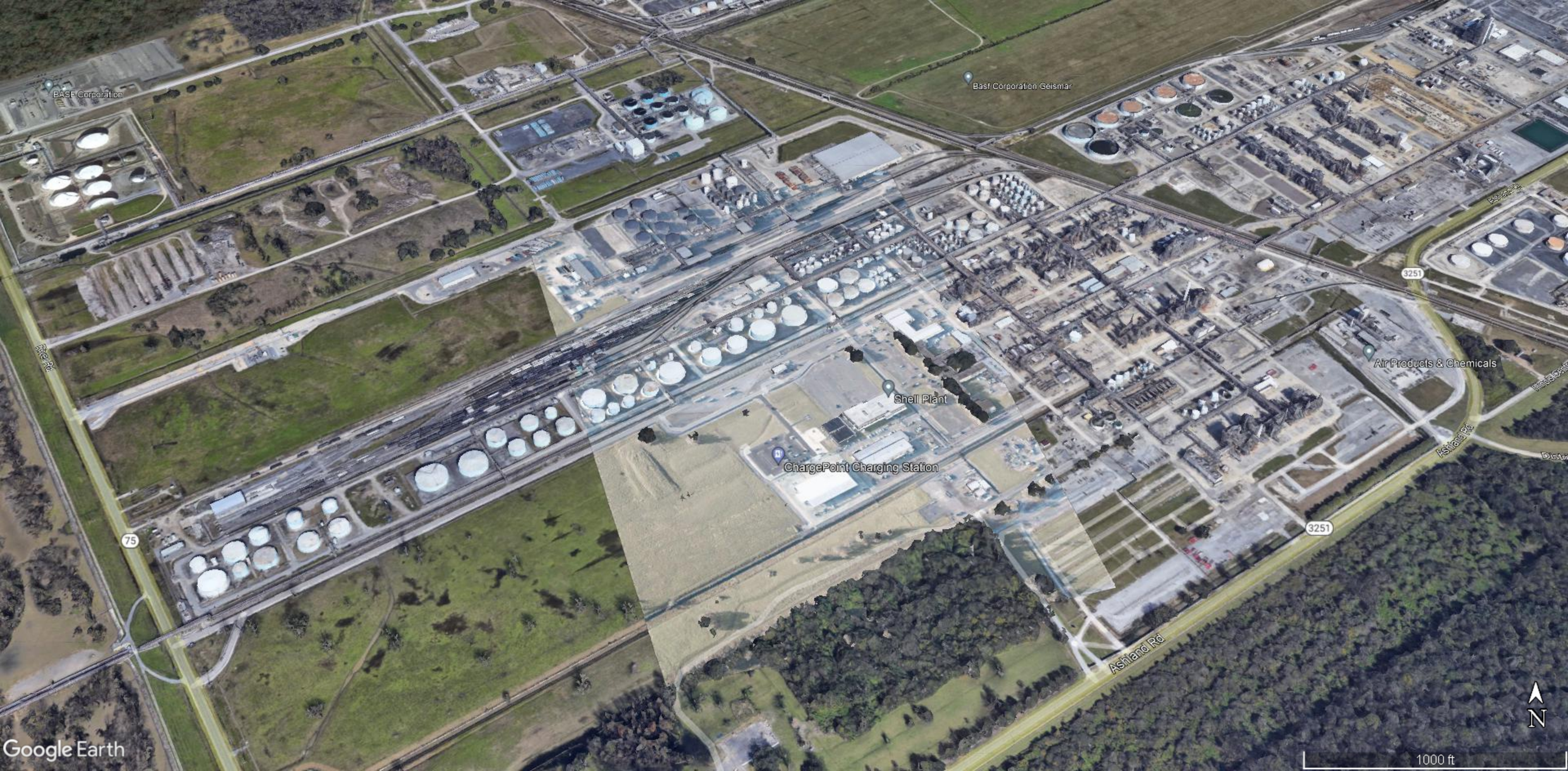
BASF Corporation
Basf Corporation Geismar
Shell Plant
ChargePoint Charging Station
Air Products & Chemicals
Ashland Rd
3251
75
N
1000 ft
Google Earth

Basf Corporation Geismar
Shell Geismar Wellness Center
Occidental Chem
Shell Plant
ChargePoint Charging Station
Air Products & Chemicals
Ashland Rd
Illinois Central Rd
Distribution Rd
3251
N
1000 ft
Google Earth

Basf Corporation Geismar
Shell Geismar Wellness Center
Occidental Chemical Corporation - Geismar...
Air Products & Chemicals
Shell Plant
ChargePoint Charging Station
Univar USA
Ashland Rd
Illinois Central Rd
Distribution Ln
3251
N
1000 ft
Google Earth

BASF Geismar - Airline Plant
Basf Corporation Geismar
Shell Geismar Wellness Center
Occidental Chemical Corporation - Geismar
Ashland Rd
3251
Air Products & Chemicals
Illinois Central Rd
Shell Plant
ChargePoint Charging Station
Distribution Ln
Smith Bayou
Univar USA
CN Railway
1000 ft
N
Google Earth

Basf Corporation Geismar
Shell Geismar Wellness Center
Occidental Chemical Corporation - Geismar
Ashland Rd
3251
Air Products & Chemicals
Illinois Central Rd
Distribution Ln
Univar USA
Smith Bayou
N
1000 ft
Google Earth

Basf Corporation Geismar
Shell Geismar Wellness Center
Occidental Chemical Corporation - Geismar
Ashland Rd
3251
Air Products & Chemicals
Illinois Central Rd
Distribution Ln
Univar USA
Smith Bayou
Google Earth
1000 ft
N

Shell Geismar Wellness Center
Occidental Chemical Corporation - Geismar
Ashland Rd
Illinois Central Rd
Illinois Central Rd
Smith Bayou
Smith Bayou
Smith Bayou
3251
3251
3251
3251
Google Earth
1000 ft
N


Monroe Cemetery
Veolia-Burnside
44
Pike Rd
Motiva Convent Refinery Administration Entrance
Adminstration Building
Shell Tezcuco Restaurant
Motiva training center
44
Shell convent Dock 2
Google Earth
N
1000 ft

Adminstration Building
Shell Tezcuco Restaurant
Motiva training center
Shell convent Dock 2
44
44
Star Enterprise Rd
Star Enterprise Rd
Google Earth
1000 ft
N

Adminstration Building
Shell Tezcuco Restaurant
Motiva training center
Star Enterprise Rd
Star Enterprise Rd
Star Enterprise Rd
Shell Convent
Motiva Convent Way
N
Google Earth
1000 ft

Legend
Administration Building
Shell Tezcuco Restaurant
Motiva training center
Star Enterprise Rd
Star Enterprise Rd
Star Enterprise Rd
Star Enterprise Rd
Shell Convent
Motiva Convent Way
N
1000 ft
Google Earth

Adminstration Building
Shell Tezcuco Restaurant
Motiva training center
Shell Convent
Motiva Convent Way
Star Enterprise Rd
Star Enterprise Rd
70
70
70
N
Google Earth
1000 ft

St James Parish
All J
Romeville Park
Romeville
44
Nita Crevasse
Mississippi River
3214
Occidental Chemical Corporation
Vulcan Materials
N
1000 ft
Google Earth

St James Parish
Romeville Park
Nita Crevasse
44
44
44
3214
3214
3214
3214
3214
Occidental Chemical Corporation
Vulcan Materials
N
1000 ft
Google Earth

Romeville Park
Nita Crevasse
44
3214
Occidental Chemical Corporation
Vulcan Materials
N
1000 ft
Google Earth

Welcome Park
Cajetie St
N
1000 ft
Google Earth

Google Earth
N
1000 ft

Google Earth
N
1000 ft

Google Earth
N
1000 ft

Weber Marine
Saint Mary's Catholic Chapel
Mosaic Faustina Ammonia Plant
Crescent Ship Service Burnside
Main St
AmSty
Mississippi River
Lapice Rd
Brock Rd
18
44
N
1000 ft
Google Earth


St. James RV Park Louisiana
Weber Marine
Saint Mary's Catho
Mosaic Faustina Ammonia Plant
Main St
AmSty
Lapice Rd
18
44
N
1000 ft
Google Earth































Projection: Geographic Lat/Lon
Datum: WGS-84
Date: 09/05/2021
Time (UTC): 14:05:32

Projection: Geographic Lat/Lon
Datum: WGS-84
Date: 09/05/2021
Time (UTC): 14:05:39

Projection: Geographic Lat/Lon
Datum: WGS-84
Date: 09/05/2021
Time (UTC): 14:05:44

Projection: Geographic Lat/Lon
Datum: WGS-84
Date: 09/05/2021
Time (UTC): 14:05:50

Projection: Geographic Lat/Lon
Datum: WGS-84
Date: 09/05/2021
Time (UTC): 14:05:56

Projection: Geographic Lat/Lon
Datum: WGS-84
Date: 09/05/2021
Time (UTC): 14:06:02

Projection: Geographic Lat/Lon
Datum: WGS-84
Date: 09/05/2021
Time (UTC): 14:06:07

Projection: Geographic Lat/Lon
Datum: WGS-84
Date: 09/05/2021
Time (UTC): 14:06:12

Projection: Geographic Lat/Lon
Datum: WGS-84
Date: 09/05/2021
Time (UTC): 14:06:17

Projection: Geographic Lat/Lon
Datum: WGS-84
Date: 09/05/2021
Time (UTC): 14:06:23

Projection: Geographic Lat/Lon
Datum: WGS-84
Date: 09/05/2021
Time (UTC): 14:06:30

Projection: Geographic Lat/Lon
Datum: WGS-84
Date: 09/05/2021
Time (UTC): 14:06:38

Projection: Geographic Lat/Lon
Datum: WGS-84
Date: 09/05/2021
Time (UTC): 14:06:45

Projection: Geographic Lat/Lon
Datum: WGS-84
Date: 09/05/2021
Time (UTC): 14:06:53

Projection: Geographic Lat/Lon
Datum: WGS-84
Date: 09/05/2021
Time (UTC): 14:07:09

Projection: Geographic Lat/Lon
Datum: WGS-84
Date: 09/05/2021
Time (UTC): 14:07:16

Projection: Geographic Lat/Lon
Datum: WGS-84
Date: 09/05/2021
Time (UTC): 14:07:23

Projection: Geographic Lat/Lon
Datum: WGS-84
Date: 09/05/2021
Time (UTC): 14:07:30

Projection: Geographic Lat/Lon
Datum: WGS-84
Date: 09/05/2021
Time (UTC): 14:07:42

Projection: Geographic Lat/Lon
Datum: WGS-84
Date: 09/05/2021
Time (UTC): 14:07:50

Projection: Geographic Lat/Lon
Datum: WGS-84
Date: 09/05/2021
Time (UTC): 14:07:58

Projection: Geographic Lat/Lon
Datum: WGS-84
Date: 09/05/2021
Time (UTC): 14:08:06