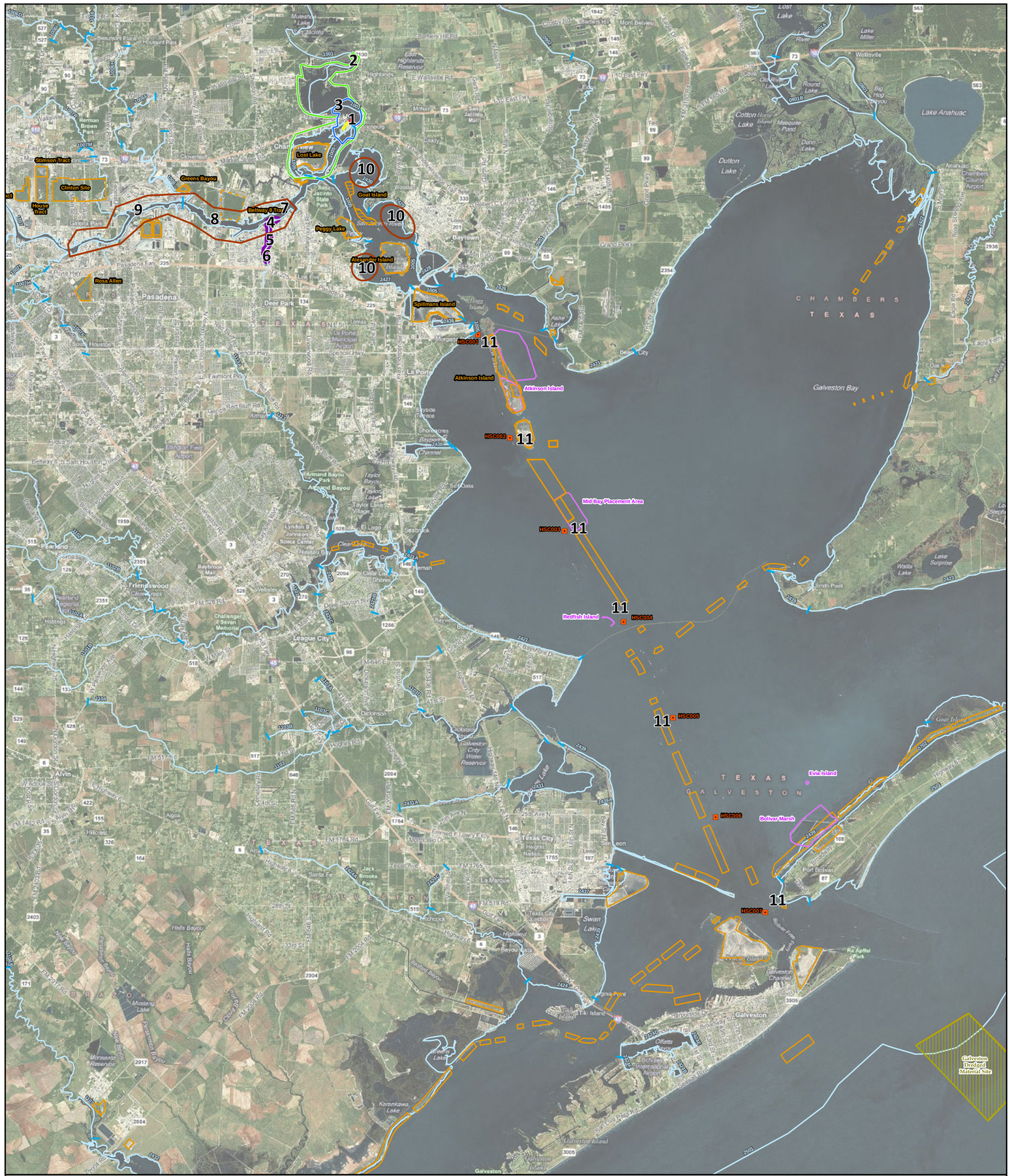

Houston Ship Channel/Galveston Bay Watershed

Sources:
Background Imagery is from Microsoft/ESRI.
Patrick Bayou NPL Site is from U.S. EPA Region 6
Permits Area of Concern is from the USACE, EPA, & TCEQ.
Texas Water Segments are from the Texas Commission on Environmental Quality.
Galveston Dredge Material Site was created by EPA Region 6 from CFR 40, Ch1, Part 228.
Areas of Elevated Dioxin Concentrations in Sediment is from the EPA Region 6 TMDL Section.
Beneficial Use/Restoration Area/Placement Area is from the Galveston Bay Beneficial Uses Group (BUG).
Houston Ship Channel Sample locations are from U.S. EPA Region 6 Marine Coastal Study Project # EPO96000119.
Future Dredge Material Placement Area - POHA is from a 2006 map from the Port of Houston Authority (POHA).
The San Jacinto River Waste Pits (SJRWP) North Impoundment, South Impoundment, and Preliminary Perimeter are from EPA Region 6.
Dredge Material Placement Area - USACE, POHA is from the US Army Corps of Engineers (USACE) and a 2006 map from the Port of Houston Authority (POHA).
Placement Area - Construction Material - USACE, POHA is from the US Army Corps of Engineers (USACE) and a 2006 map from the Port of Houston Authority (POHA).

0 1 2 3 4 5 6
Miles

EPA Region 6
Superfund Division
Dallas, Texas

20110328|D01

- Houston Ship Channel Sample Location - EPA
- Texas Water Segment (2006)
- Area of Elevated Dioxin Concentrations in Sediment - EPA
- Dredge Material Placement Area - USACE, POHA
- Future Dredge Material Placement Area - POHA
- Placement Area - Construction Material - USACE, POHA
- Beneficial Use/Restoration Area/Placement Area - BUG
- Galveston Ocean Dredge Material Disposal Site - USACE
- 1966 Original Perimeter of Impoundments - EPA (SJRWP)
- Identified Impoundment South of I-10 - EPA (SJRWP)
- Preliminary Perimeter - EPA (SJRWP)
- Permits Area of Concern - USACE, EPA, TCEQ (SJRWP)
- Patrick Bayou NPL Site - EPA

1

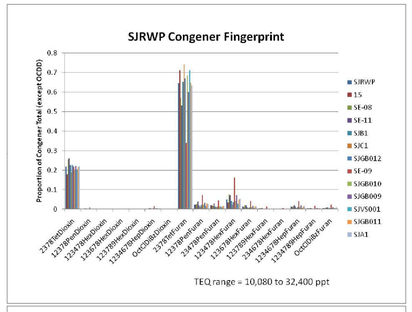

2

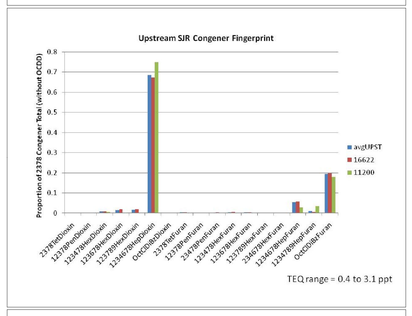

3

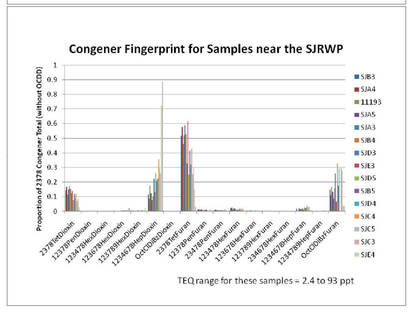

4

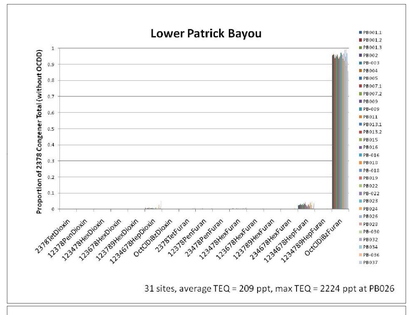

5

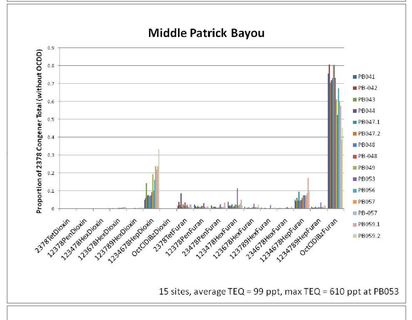

6

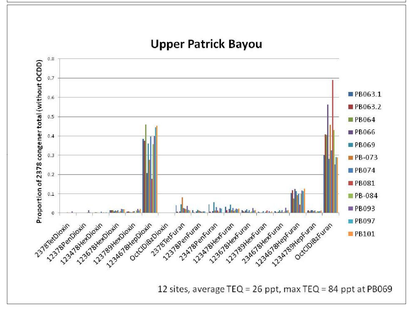

7

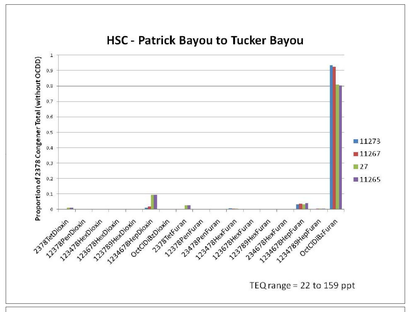

8

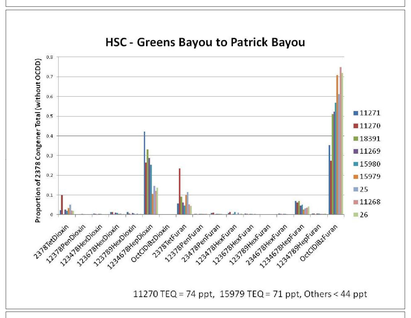

9

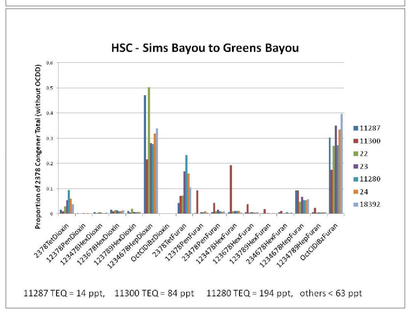

10

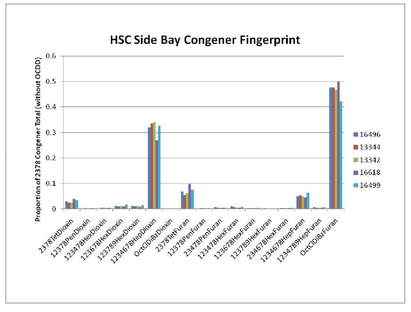

11

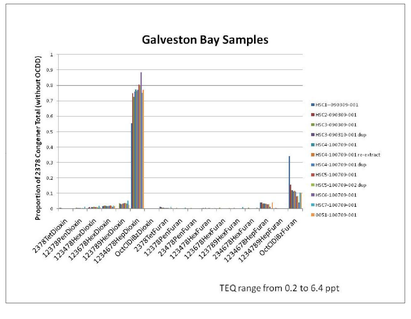

9988273