(SAN FELIPE PUEBLO)
4754 IV NW

Produced by the United States Geological Survey

Control by USGS and NOS/NOAA

Compiled from aerial photographs taken 1951
Topography by plane-table surveys 1953

North American Datum of 1927 (NAD 1927). Projection and 10,000-foot grid ticks: New Mexico Coordinate System, central zone (Transverse Mercator)
1000-meter Universal Transverse Mercator grid ticks, zone 13, shown in blue
The difference between 1927 North American Datum and North American Datum of 1983 (NAD 83) for 7.5 minute intersections is given in USGS Bulletin 1875. The NAD 83 is shown by dashed corner ticks

West boundary of La Majada Grant adjacent to Rio Grande not shown because of insufficient data

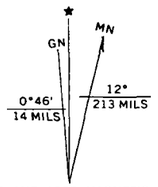

UTM GRID AND 1977 MAGNETIC NORTH DECLINATION AT CENTER OF SHEET

There may be private inholdings within the boundaries of the National or State reservations shown on this map

Revisions shown in purple compiled from aerial photographs taken 1975 Map edited 1977 This information not field checked

SCALE 1:24 000

1 ½ 0 1 MILE

1000 0 1000 2000 3000 4000 5000 6000 7000 FEET

1 .5 0 1 KILOMETER

CONTOUR INTERVAL 20 FEET
NATIONAL GEODETIC VERTICAL DATUM OF 1929

THIS MAP COMPLIES WITH NATIONAL MAP ACCURACY STANDARDS
FOR SALE BY U.S. GEOLOGICAL SURVEY
DENVER, COLORADO 80225, OR RESTON, VIRGINIA 22092
A FOLDER DESCRIBING TOPOGRAPHIC MAPS AND SYMBOLS IS AVAILABLE ON REQUEST

998132

Heavy-du
Medium-

SA

QUADRANGLE LOCATION

Areas covered by dashed light-purple pattern are subject to controlled inundation to 5450 feet

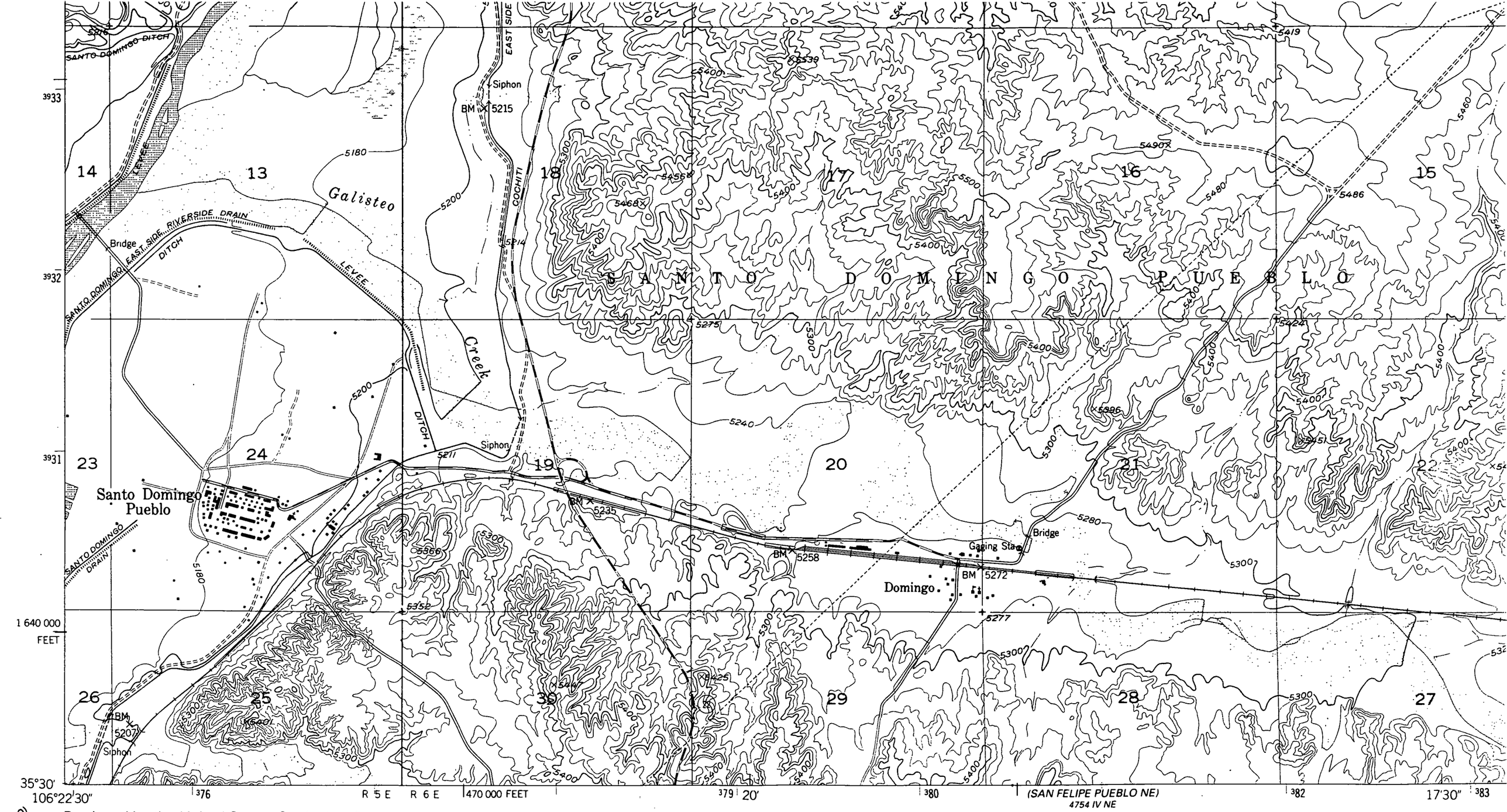

Produced by the United States Geological Survey

Control by USGS and NOS/NOAA

Compiled from aerial photographs taken 1951
Topography by plane-table surveys 1953

North American Datum of 1927 (NAD 1927). Projection and 10,000-foot grid ticks: New Mexico Coordinate System, central zone (Transverse Mercator)
1000-meter Universal Transverse Mercator grid ticks, zone 13, shown in blue
The difference between 1927 North American Datum and North

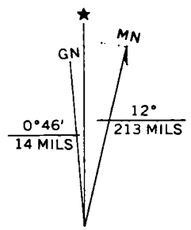

UTM GRID AND 1977 MAGNETIC NORTH

SCALE 1:24 000

1 ½ 0 1 MILE

1000 0 1000 2000 3000 4000 5000 6000 7000 FEET

1 .5 0 1 KILOMETER

CONTOUR INTERVAL 20 FEET
NATIONAL GEODETIC VERTICAL DATUM OF 1929