Wilcox Oil Company Superfund Site

Removal Action Briefing

August 3, 2017

9957137

Agenda

- Site Background and History
- RI Investigation
- Removal Action
- Community Involvement

Site Location

The Site is situated NE of Bristow, Creek County, Oklahoma

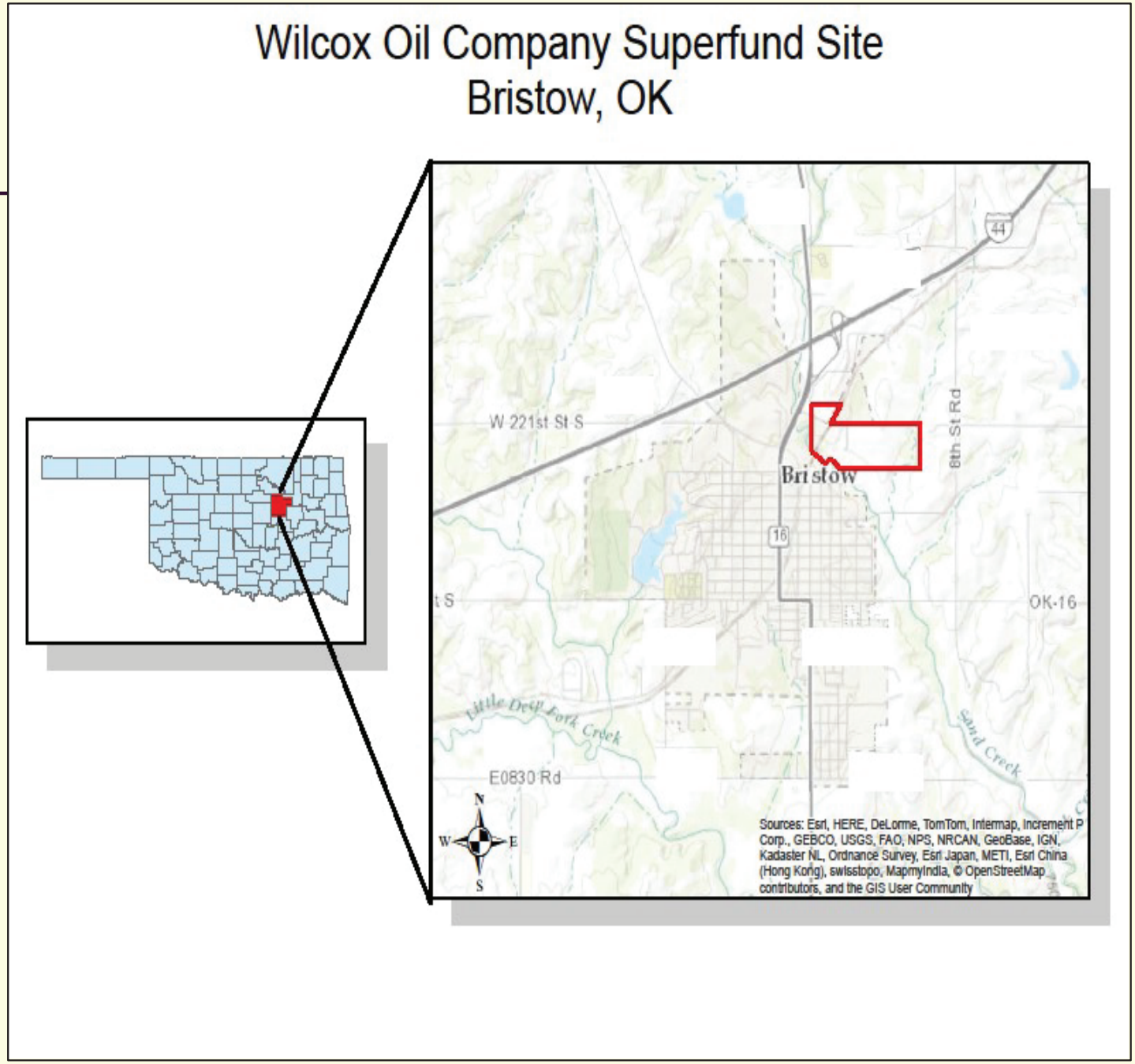

Site Background



1950s Aerial Photograph

Operation:
Oil Refinery

Activity Period:
1915 through 1963

Size:
about 140 to 150 acres

Listed:
December 12, 2013

Site Remedial Investigation (RI)

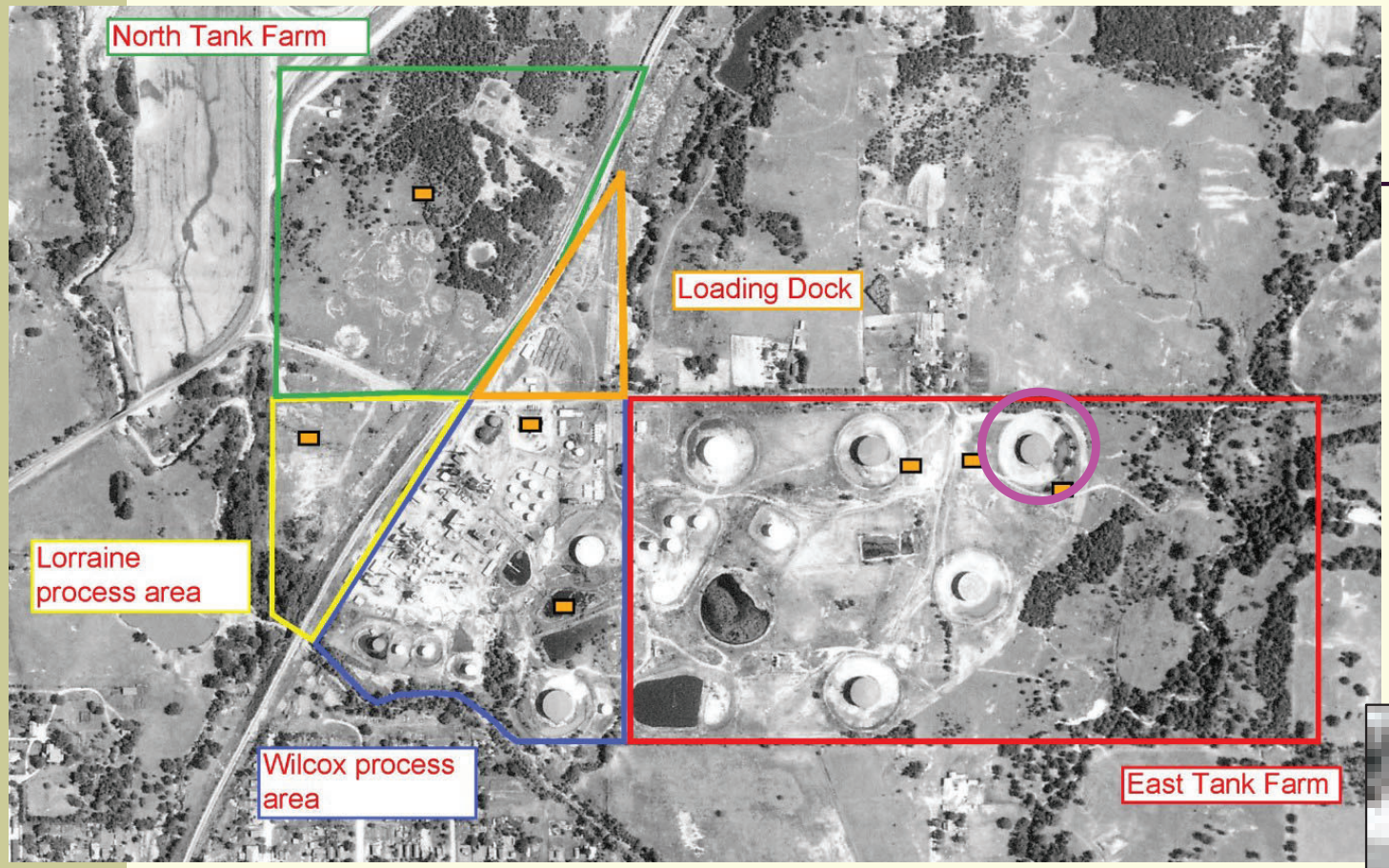



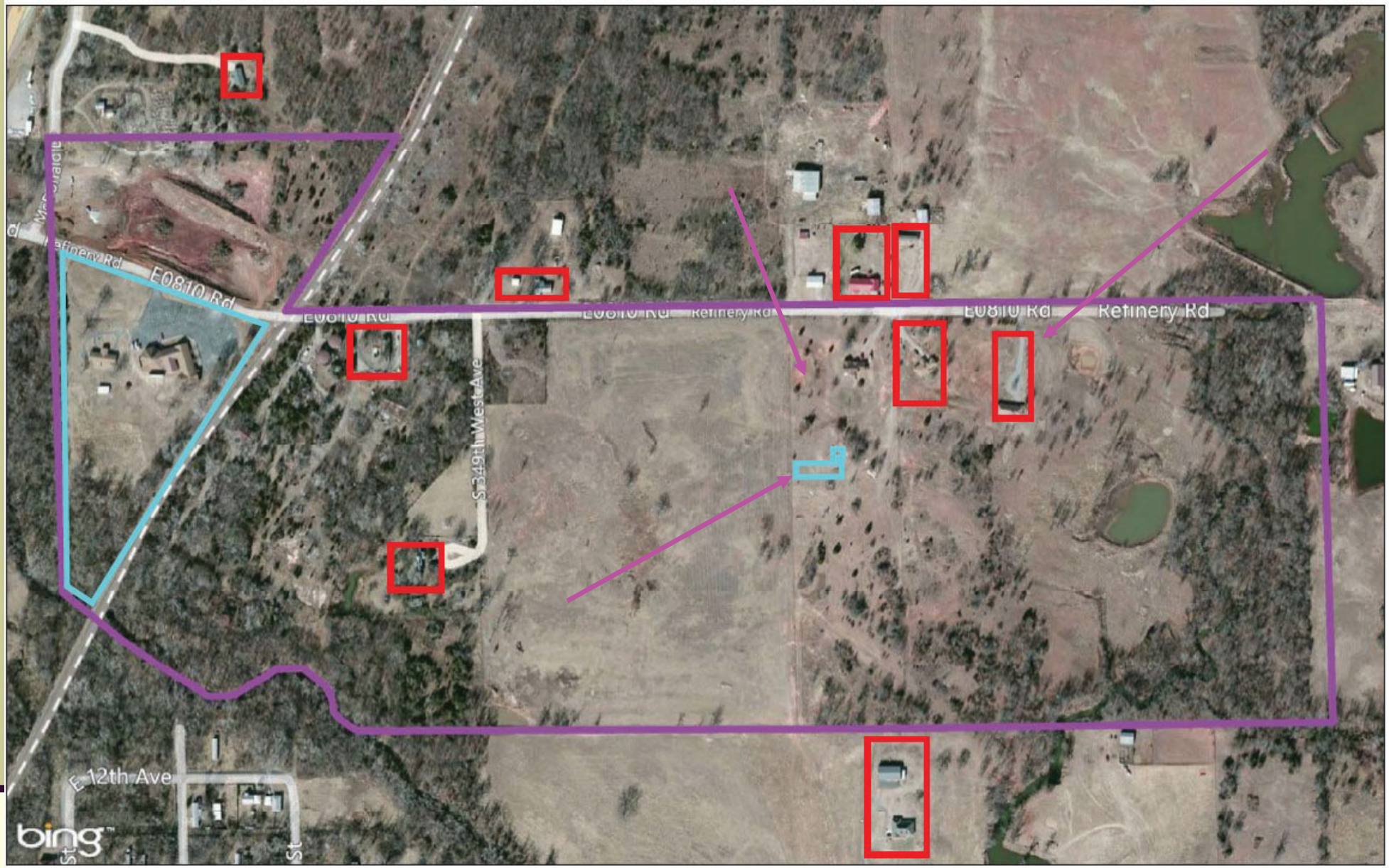

Legend

- Site Boundary
- Sampled Properties
- New Fencing

Data Sources: EPA Region 6 and Esri

Wilcox Oil
Site Boundary
Bristow, OK

0 100 200 400 600 800
Feet

20140210JD04

EPA Region 6
GIS Support Team
Superfund Division
Dallas, TX

Briefing---8-3-17

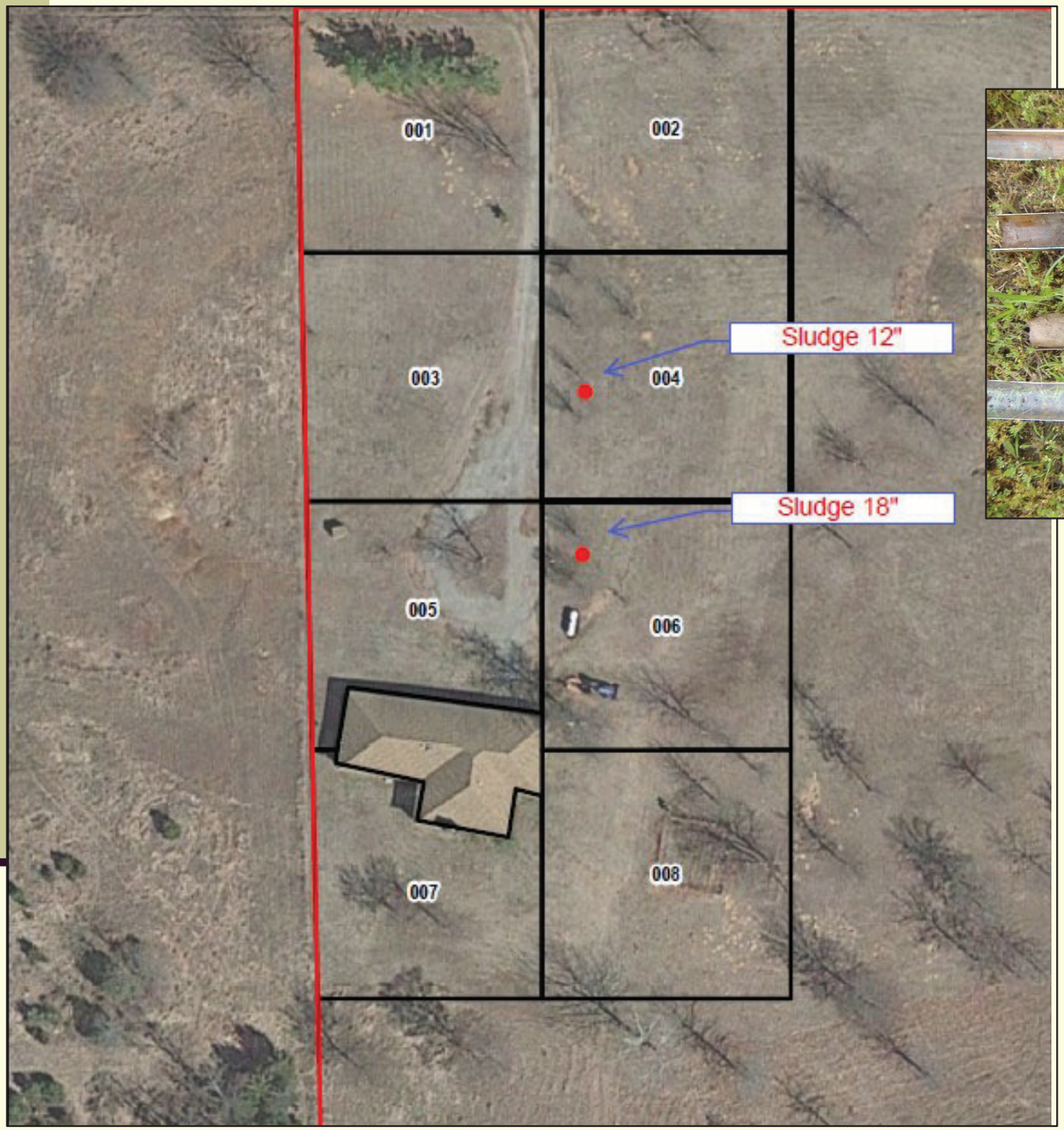

Briefing---8-3-17

RI Field Work – Phase 1

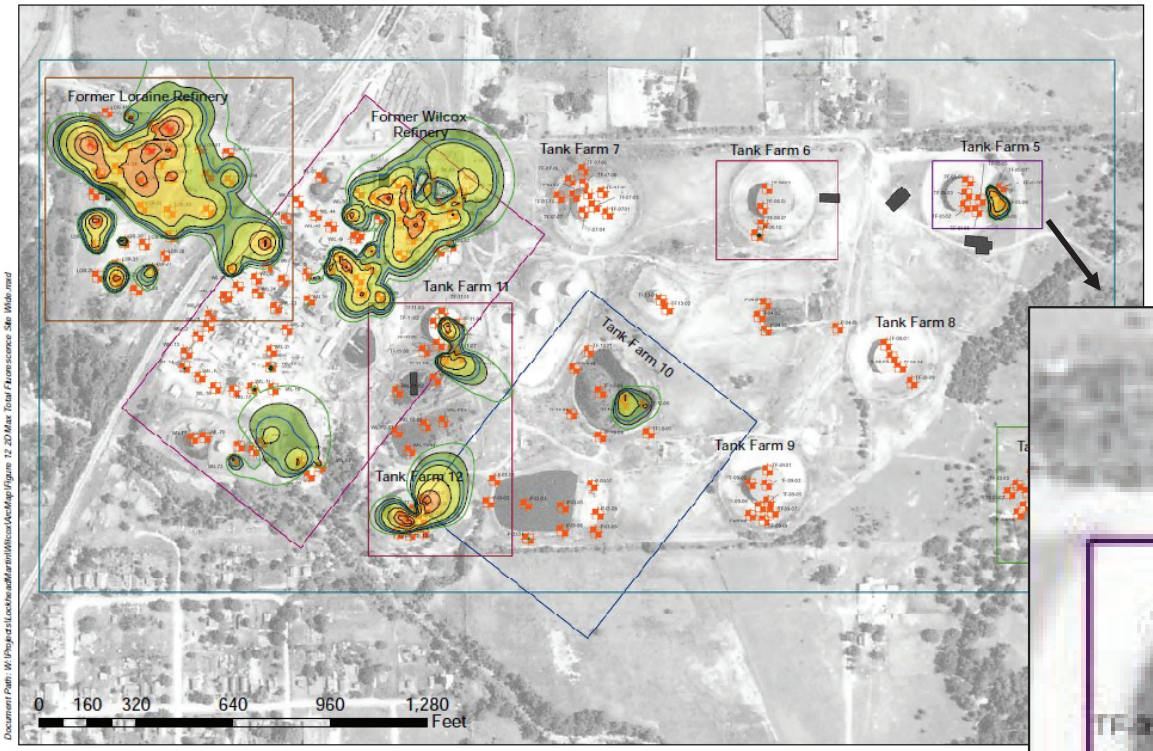

S_2 C_2 inc.

Figure 12
2D Maximum Total Fluorescence
Site Wide

Wilcox Sup
Bristow, (

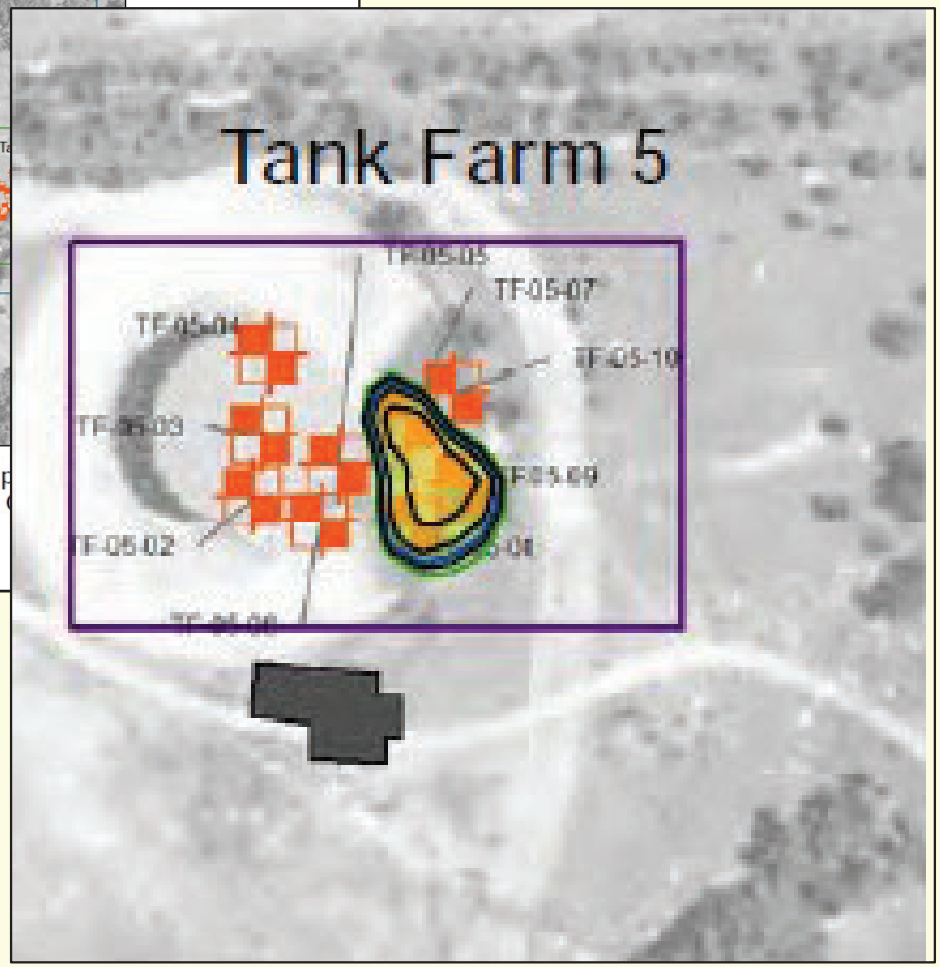

RI Field Work Phase 1

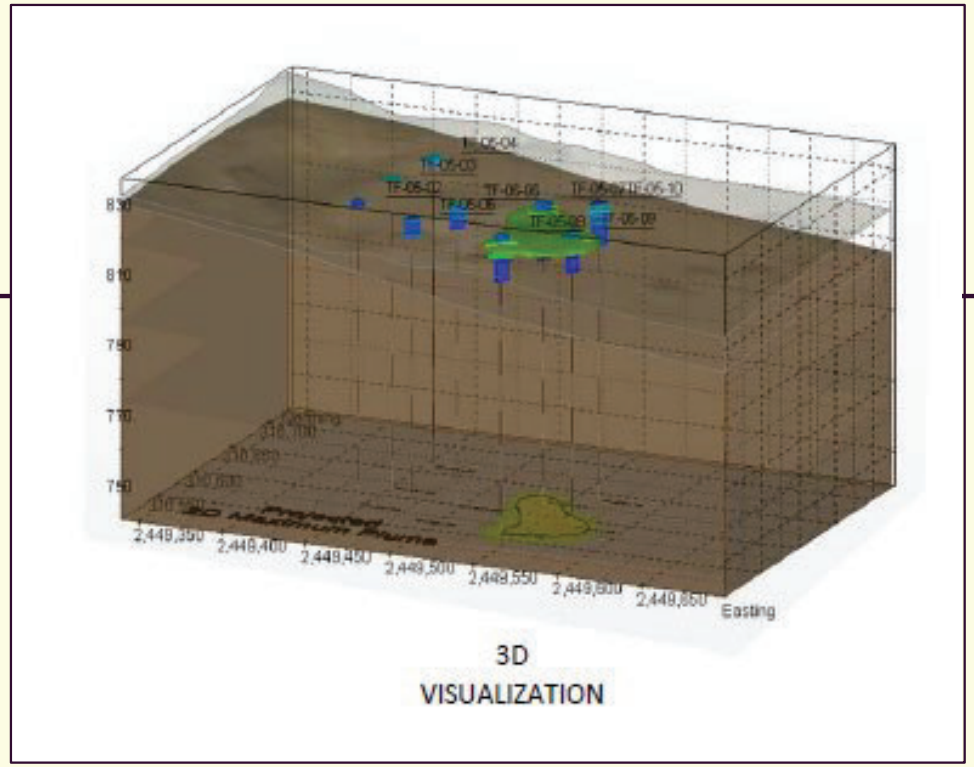

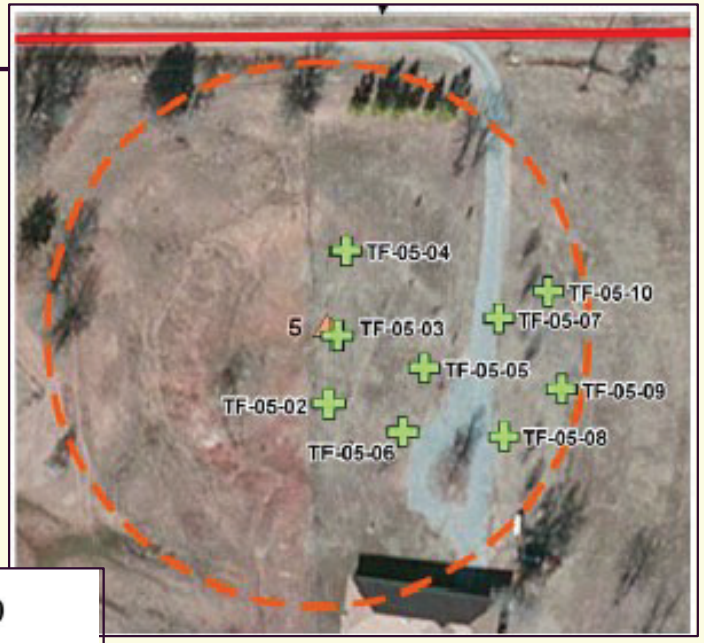

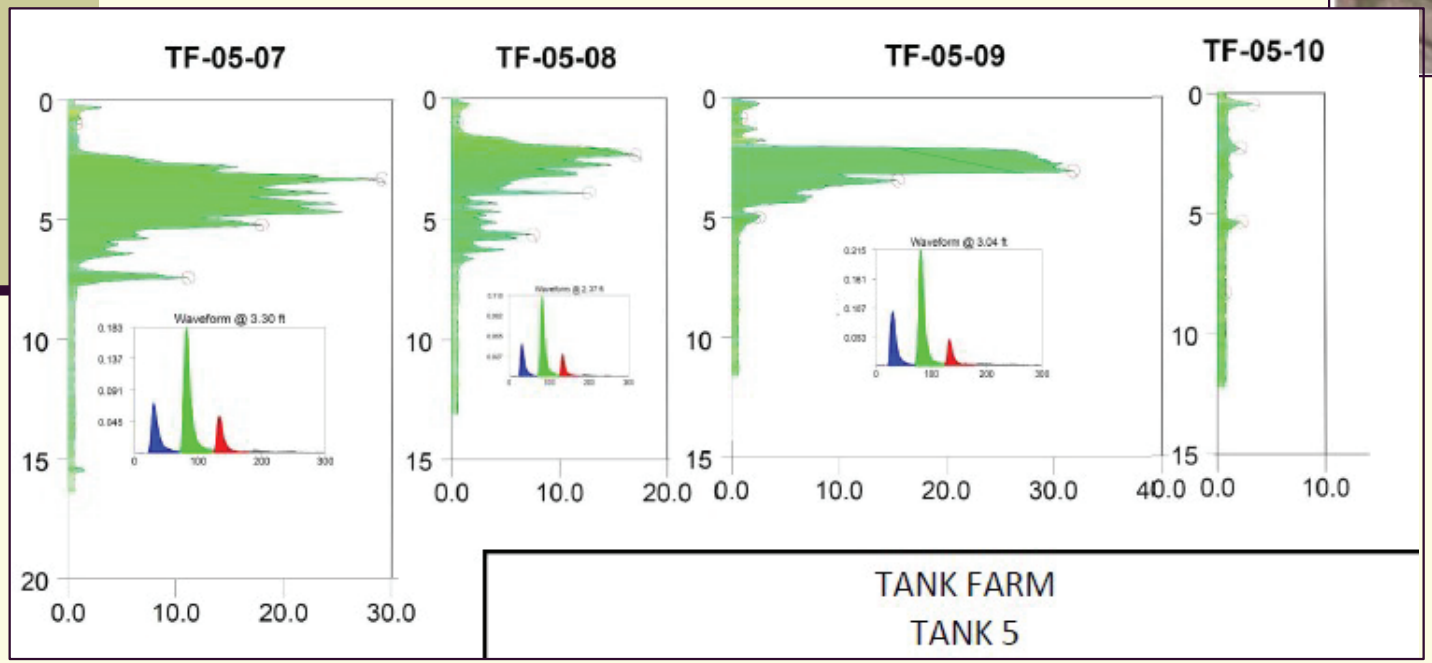

RI Field Work - Phase 2 - Mobilization 1

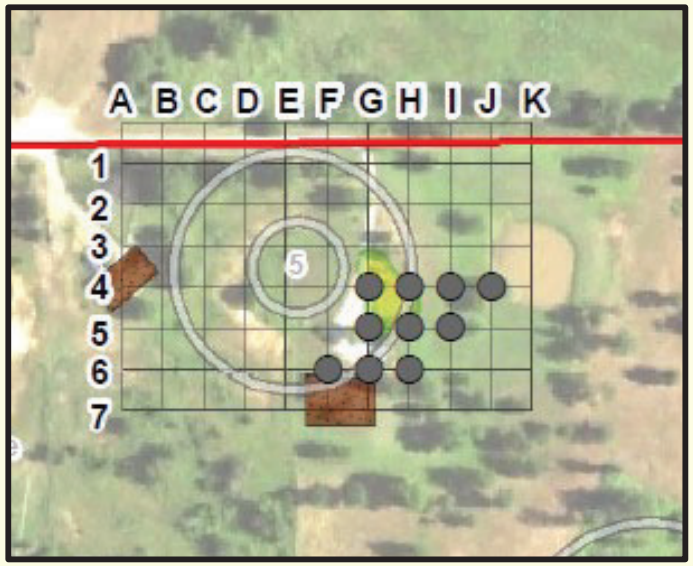

Passive Gas

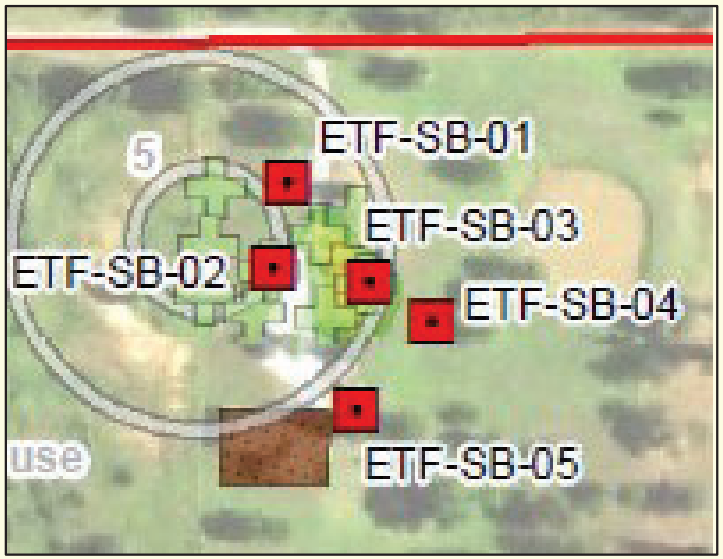

Soil

Removal Area

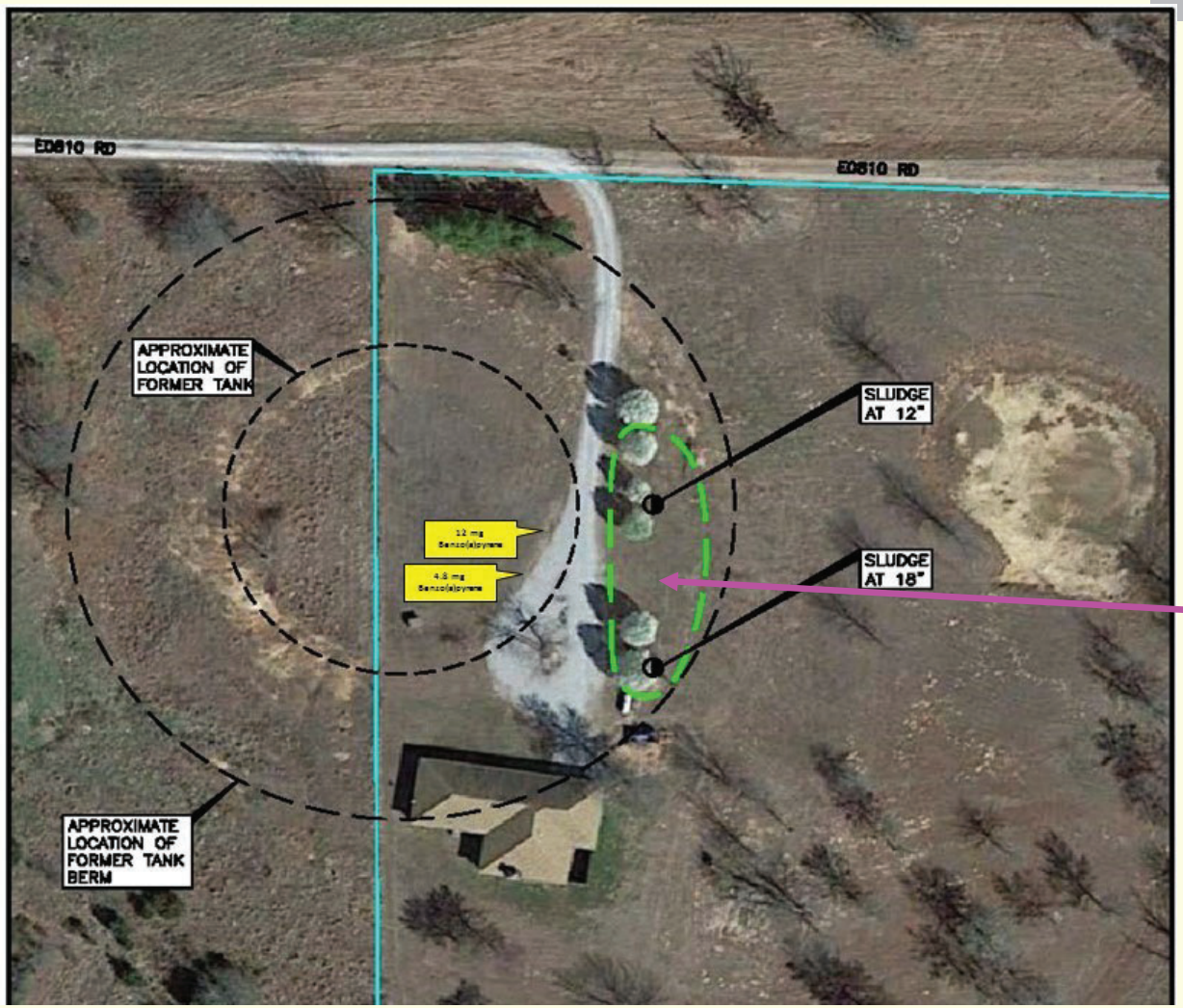

Side note: moving trailer sinks and oil/tar is exposed at the surface.

Community Involvement

- Inform Residents and Local Officials
  - July 2017
    - Individual Meetings
    - Calls
  - August
    - Follow-up/Reminder Calls
    - Individual meetings prior to start