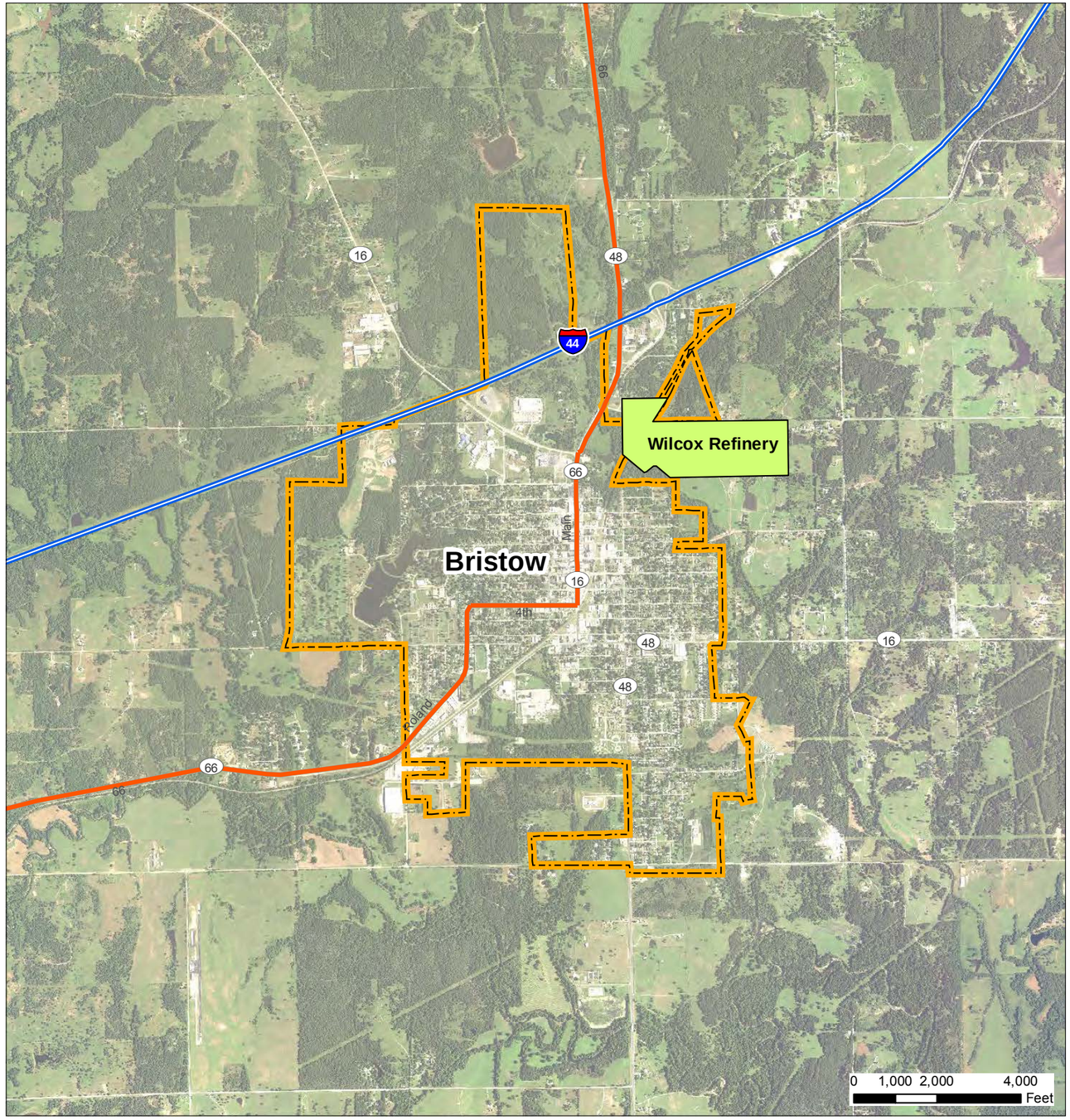

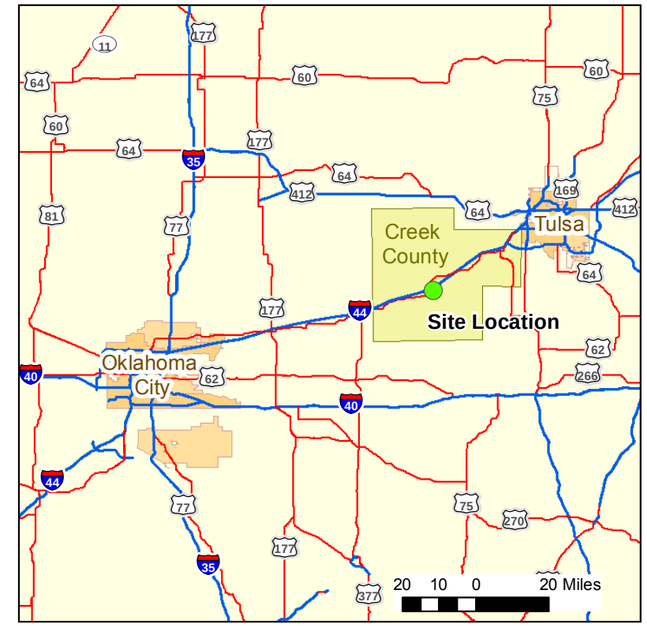

Legend

- Interstate
- Highway
- Bristow City Boundary

Wilcox Oil Company Superfund Site
Bristow, Creek County, Oklahoma

Image Source: National Agriculture Imagery Program 2015

9951709

FIGURE 1
SITE LOCATION

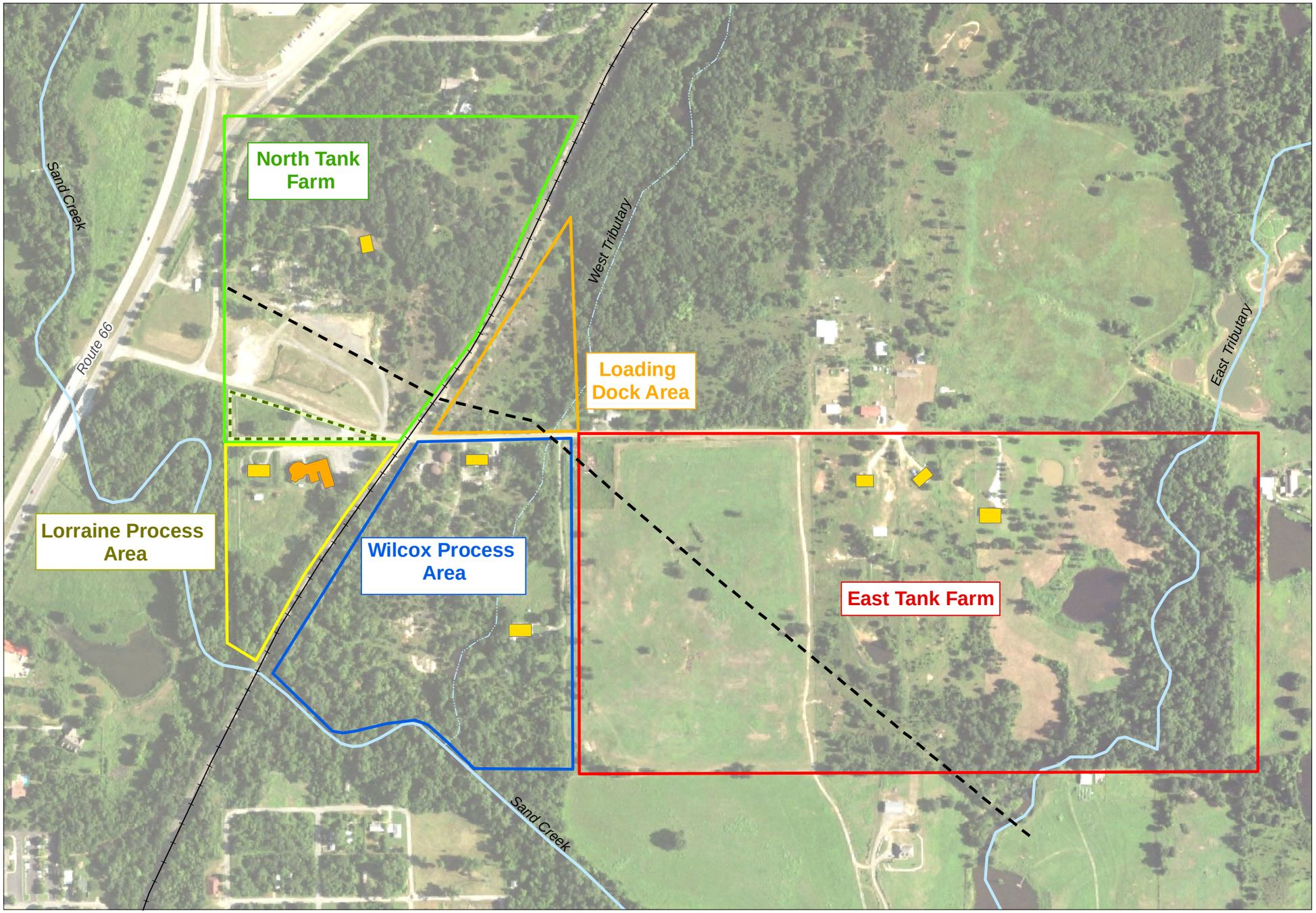

0 200 400 800 Feet

1 inch = 400 feet

Legend

- Stream, Intermittent
- Stream, Perennial
- Pipeline
- Railroad

On-Site Building

- Church
- Residence
- Area will be designated as part of Lorraine Process Area for this investigation.

Image Source: National Agriculture Imagery Program 2015.

Wilcox Oil Company Superfund Site
Bristow, Creek County, Oklahoma

FIGURE 2
SITE LAYOUT

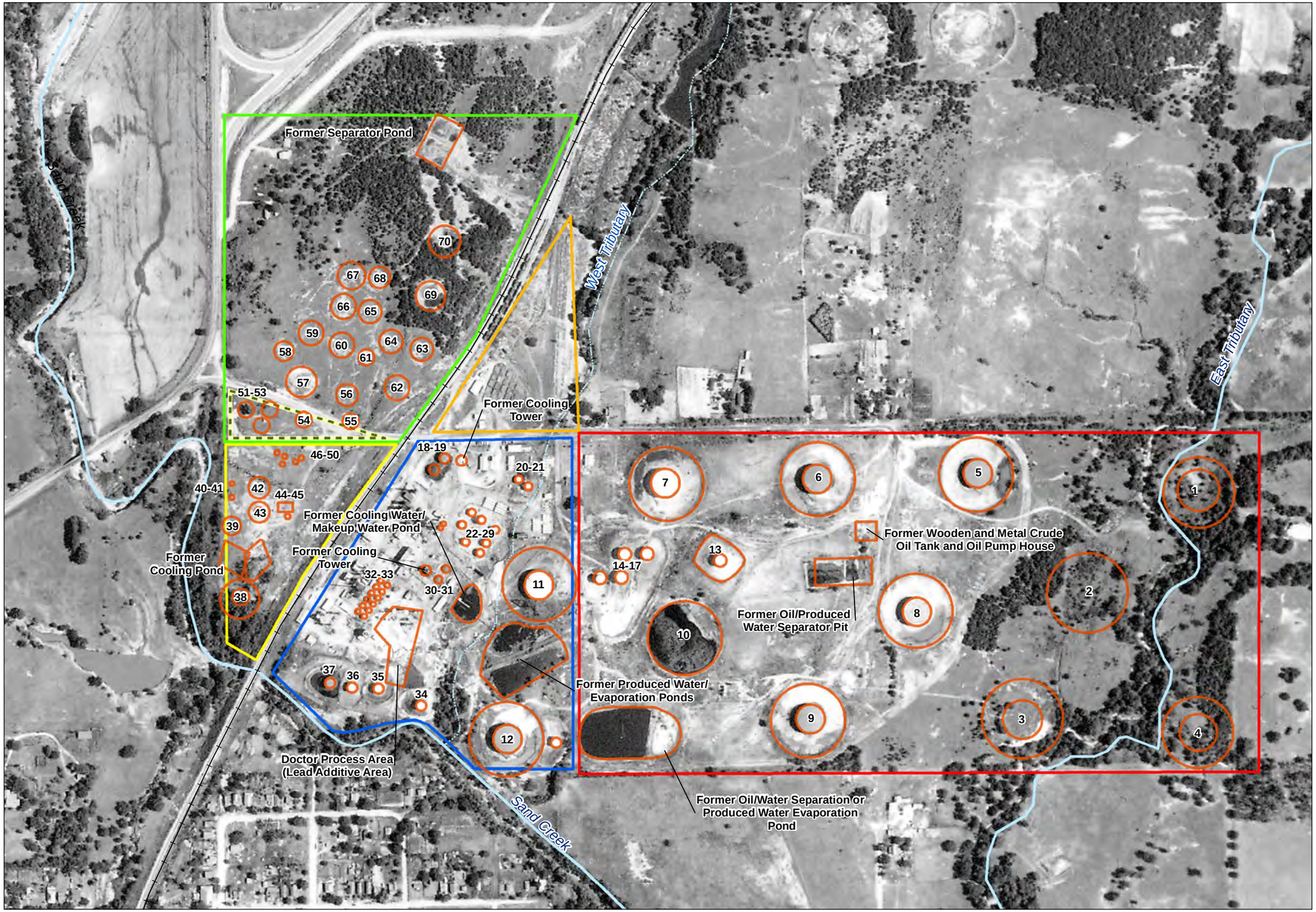

0 200 400 800 Feet

1 inch = 400 feet

Legend

- Historical Feature
- Railroad
- Stream, Intermittent
- Stream, Perennial
- East Tank Farm
- Loading Dock Area
- Lorraine Process Area
- North Tank Farm
- Wilcox Process Area
- Area will be designated as part of Lorraine Process Area for this investigation.

Image Source: 1956 Aerial Photograph.

Wilcox Oil Company Superfund Site
Bristow, Creek County, Oklahoma

FIGURE 3
HISTORICAL SITE FEATURES

Figure 4a: Waste material at surface.

Figure 4b: Waste material at surface.

Figure 4c: Waste material at surface.

Figure 4d: Lead Sweetening Area

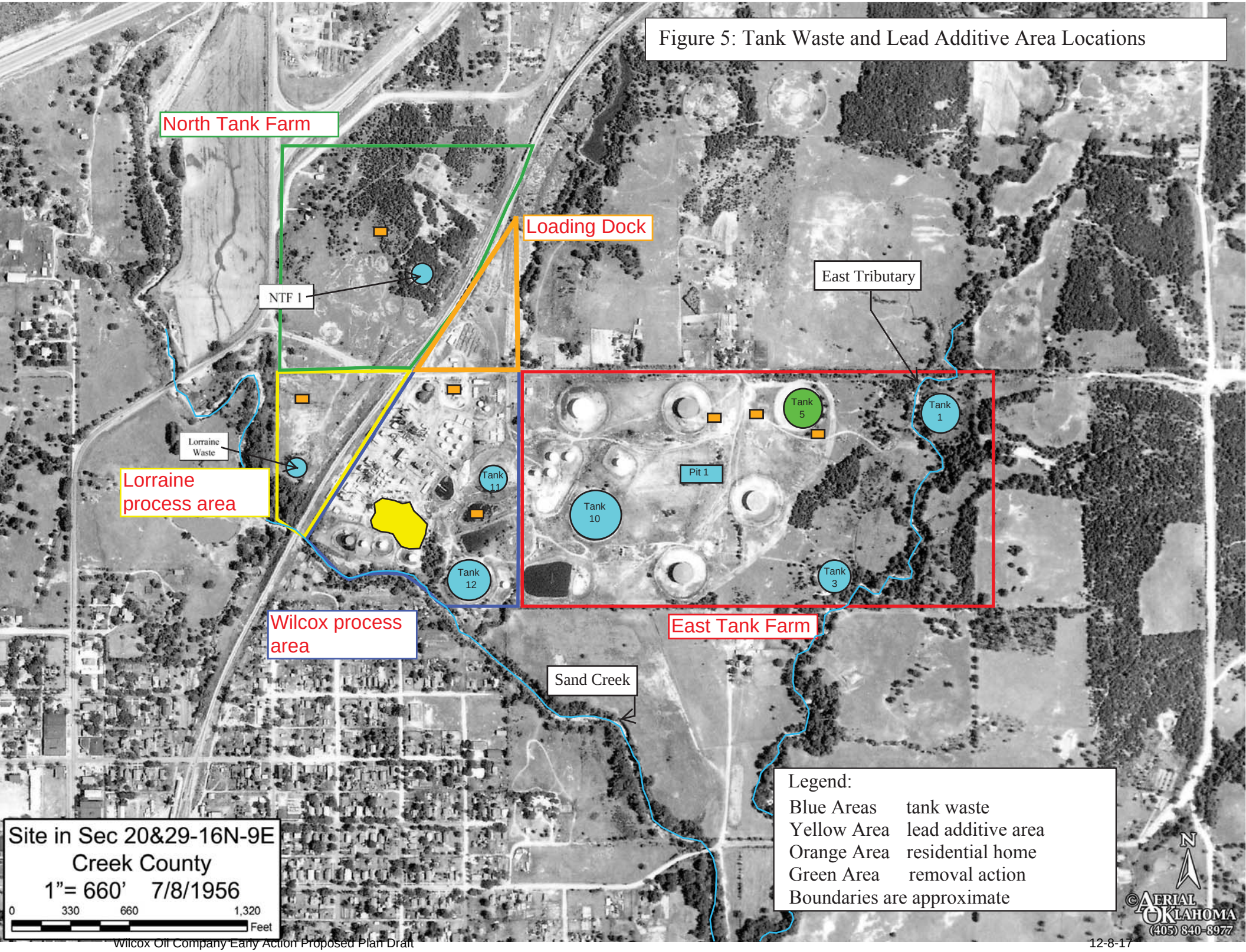
Figure 5: Tank Waste and Lead Additive Area Locations
North Tank Farm
Loading Dock
NTF 1
East Tributary
Lorraine Waste
Lorraine process area
Tank 11
Tank 12
Tank 5
Tank 1
Pit 1
Tank 10
Tank 3
Wilcox process area
East Tank Farm
Sand Creek
Site in Sec 20&29-16N-9E
Creek County
1"= 660' 7/8/1956
0 330 660 1,320 Feet
Legend:
Blue Areas tank waste
Yellow Area lead additive area
Orange Area residential home
Green Area removal action
Boundaries are approximate
N
©Aerial Oklahoma
(405) 840-8977