SATURATION OF ALLUVIUM

PEAK MINE DISCHARGE PERIOD

LATE 1970S

San Mateo Creek Basin

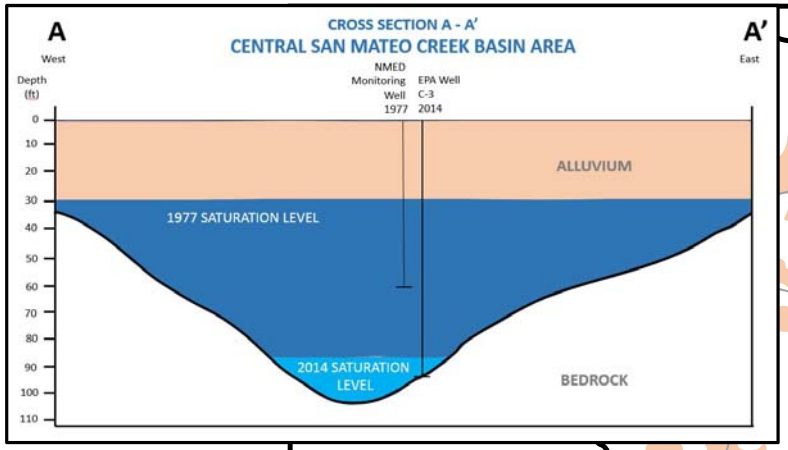

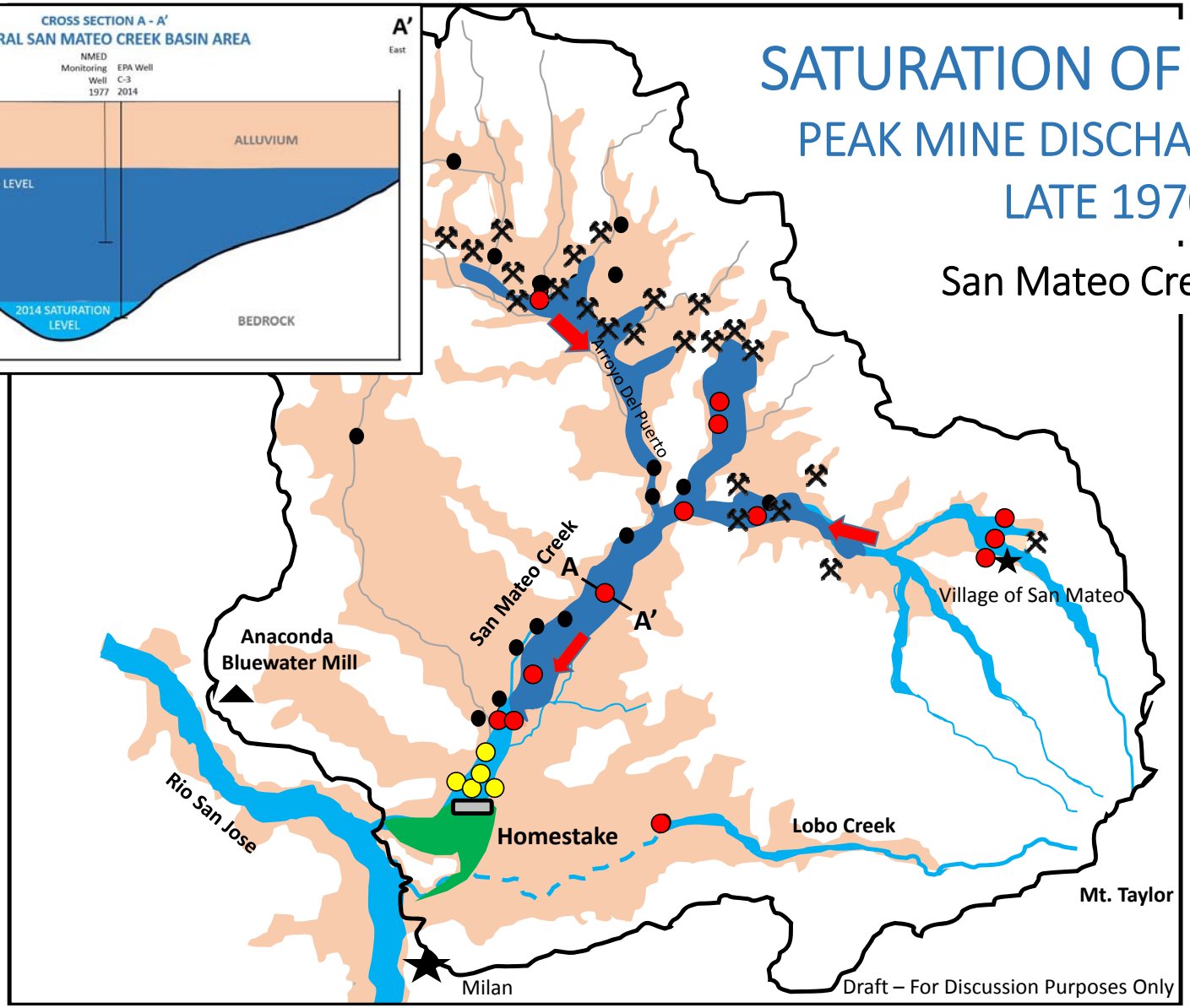

9884768

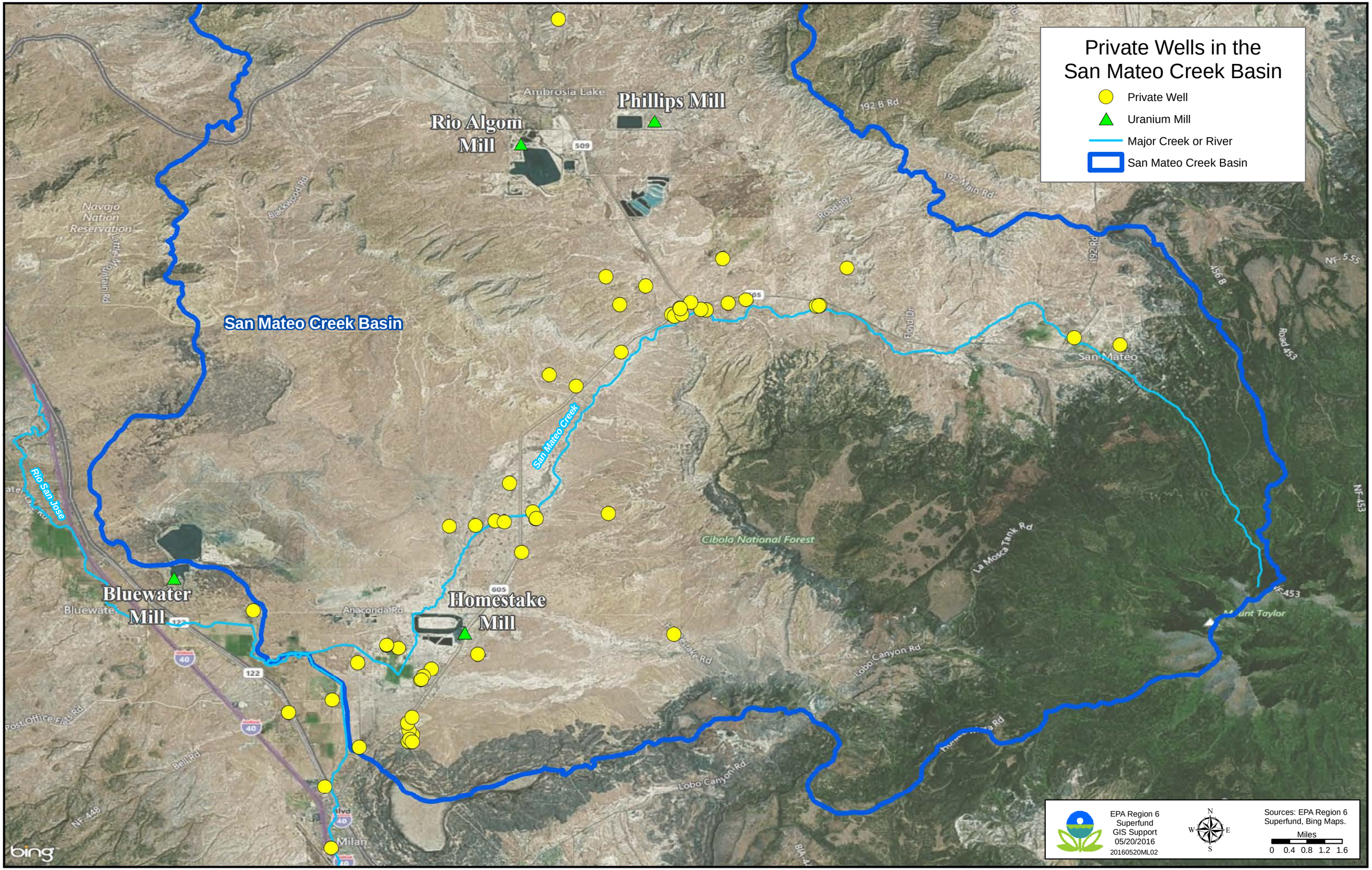

Private Wells in the San Mateo Creek Basin
Private Well
Uranium Mill
Major Creek or River
San Mateo Creek Basin
Phillips Mill
Rio Algom Mill
Ambrosia Lake
San Mateo Creek Basin
San Mateo Creek
Rio San Jose
Bluewater Mill
Homestake Mill
Cibola National Forest
Navajo Nation Reservation
San Mateo
Milan
Lobo Canyon Rd
La Mosca Tank Rd
Anaconda Rd
Bell Rd
Post Office Flats Rd
192 B Rd
192 Main Rd
Road 192
Road 453
NF-453
NF-448
EPA Region 6
Superfund
GIS Support
05/20/2016
20160520ML02
Sources: EPA Region 6
Superfund, Bing Maps.
Miles
0 0.4 0.8 1.2 1.6