GROUND WATER INVESTIGATION

San Mateo Creek Basin Uranium Legacy Site

TRONOX QUARTERLY MEETING

October 19, 2016

9881834

Charge to
San Mateo Creek Basin
A6K6 T Fund

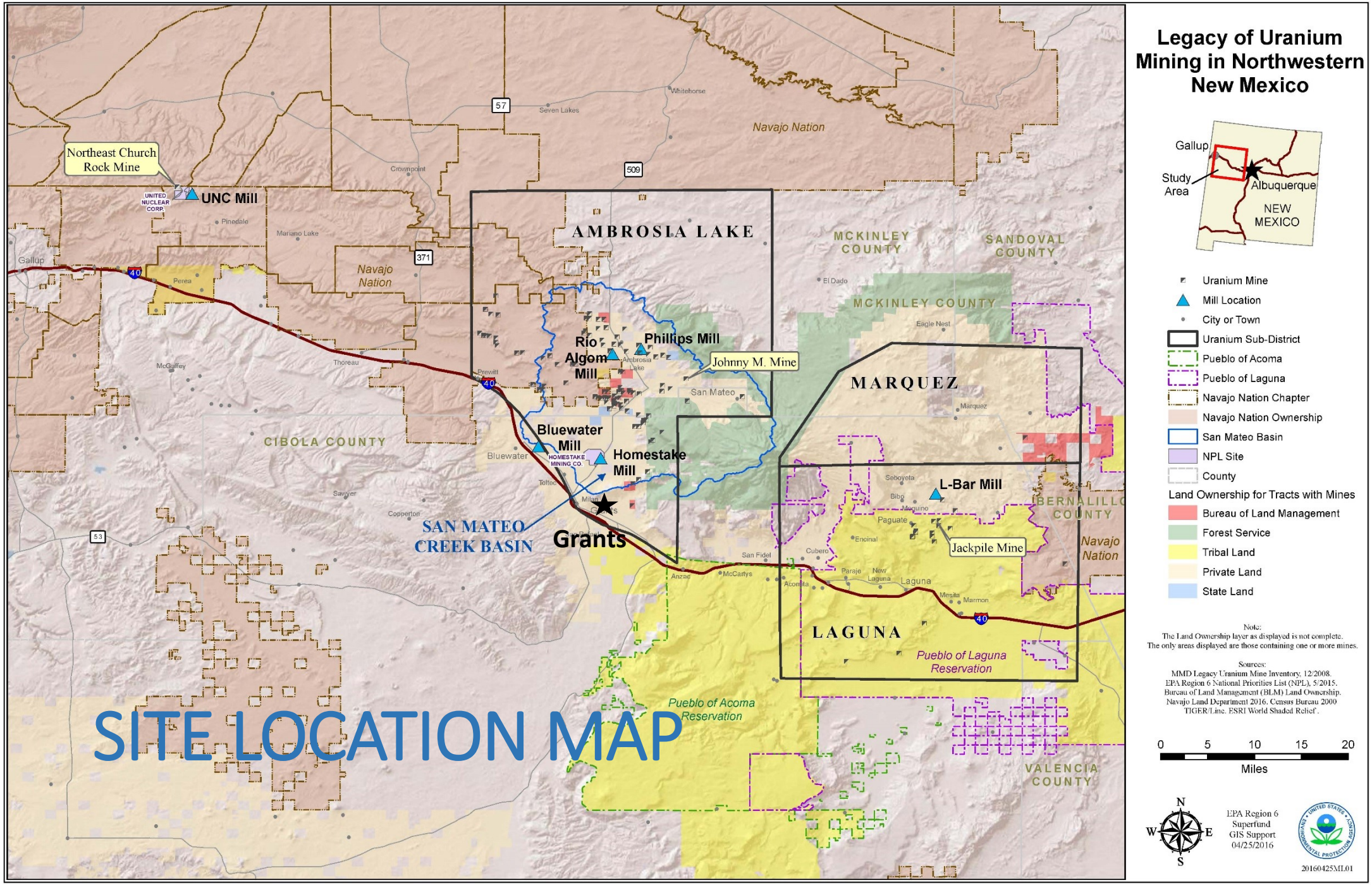
Legacy of Uranium Mining in Northwestern New Mexico
Gallup
Study Area
Albuquerque
NEW MEXICO
Uranium Mine
Mill Location
City or Town
Uranium Sub-District
Pueblo of Acoma
Pueblo of Laguna
Navajo Nation Chapter
Navajo Nation Ownership
San Mateo Basin
NPL Site
County
Land Ownership for Tracts with Mines
Bureau of Land Management
Forest Service
Tribal Land
Private Land
State Land
Note:
The Land Ownership layer as displayed is not complete.
The only areas displayed are those containing one or more mines.
Sources:
MMD Legacy Uranium Mine Inventory. 12/2008.
EPA Region 6 National Priorities List (NPL), 5/2015.
Bureau of Land Management (BLM) Land Ownership.
Navajo Land Department 2016. Census Bureau 2000
TIGER/Line. ESRI World Shaded Relief.
0 5 10 15 20
Miles
N
W
E
S
EPA Region 6
Superfund
GIS Support
04/25/2016
20160425ML01
Northeast Church Rock Mine
UNITED NUCLEAR CORP.
UNC Mill
AMBROSIA LAKE
Rio Algom Mill
Phillips Mill
Johnny M. Mine
Bluewater Mill
HOMESTAKE MINING CO.
Homestake Mill
SAN MATEO CREEK BASIN
Grants
MARQUEZ
L-Bar Mill
Jackpile Mine
LAGUNA
Pueblo of Laguna Reservation
Pueblo of Acoma Reservation
Navajo Nation
CIBOLA COUNTY
MCKINLEY COUNTY
SANDOVAL COUNTY
BERNALILLO COUNTY
VALENCIA COUNTY
Gallup
Perea
Pinedale
Mariano Lake
Crownpoint
Whitehorse
Seven Lakes
Thoreau
McGaffey
Prewitt
Bluewater
Toltec
Milan
Savoyer
Copperton
San Mateo
Ambrosia Lake
El Dado
Eagle Nest
Marquez
Seboyeta
Bibo
Mesquino
Paguate
Encinal
Cubero
San Fidel
Anzac
McCartys
Acomita
Paraje
New Laguna
Laguna
Mesita
Marmon
SITE LOCATION MAP

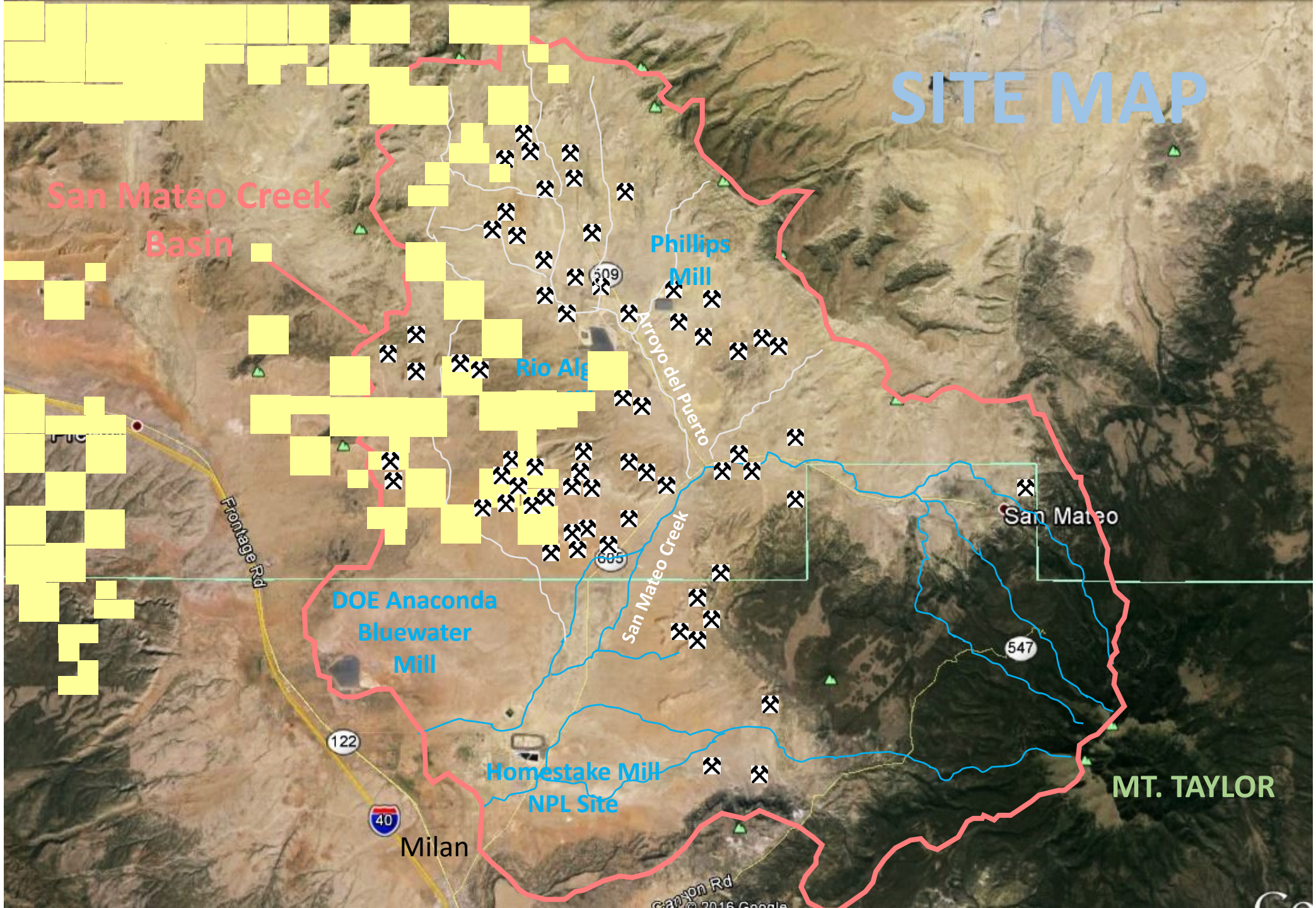
SITE MAP
San Mateo Creek Basin
Phillips Mill
Rio Algom Mill
Arroyo del Puerto
San Mateo Creek
Frontage Rd
DOE Anaconda Bluewater Mill
Homestake Mill NPL Site
Milan
San Mateo
MT. TAYLOR
609
605
547
122
40

PROJECT OBJECTIVE

Investigate legacy uranium mining and milling impacts to ground water

MULTI-PHASED INVESTIGATION

Phase 1

Alluvial Aquifer
San Mateo Creek Basin
2012 – 2016

Phase 2

Bedrock & Alluvial Aquifers
Tronox NAUM Ambrosia Lake Impact Area
2015 – 2017

Phase 3

Develop Conceptual Site Model for Tronox NAUM Impacts
2016 - 2018



PRELIMINARY CONCEPTUAL SITE MODEL

What We Needed to Understand

- Alluvial Aquifer
  - Where are the alluvial sediments?
  - Where is the ground water?
  - What is direction of flow?
- Bedrock Aquifers
  - What is the underlying bedrock geology?
  - What is the hydraulic relationship to the alluvium?

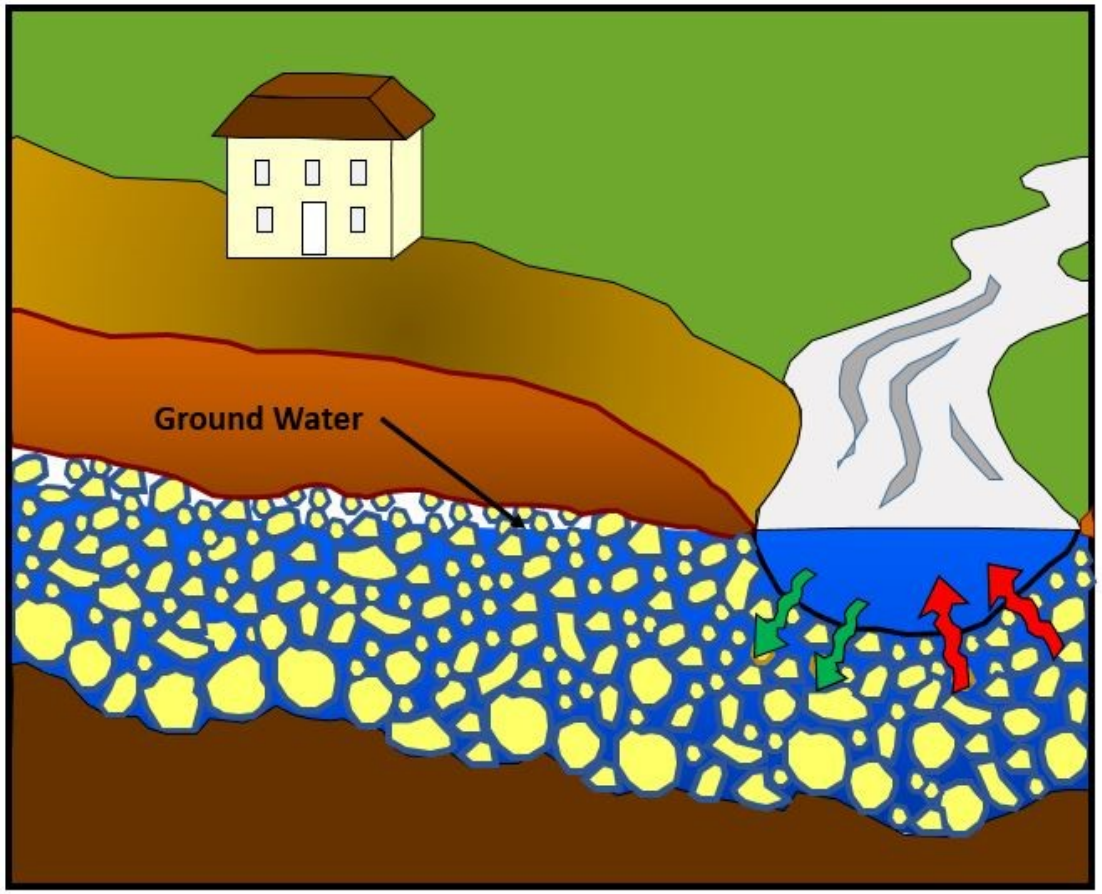

Modified from City of Las Cruces
Poster Display

SAN MATEO CREEK BASIN ALLUVIUM

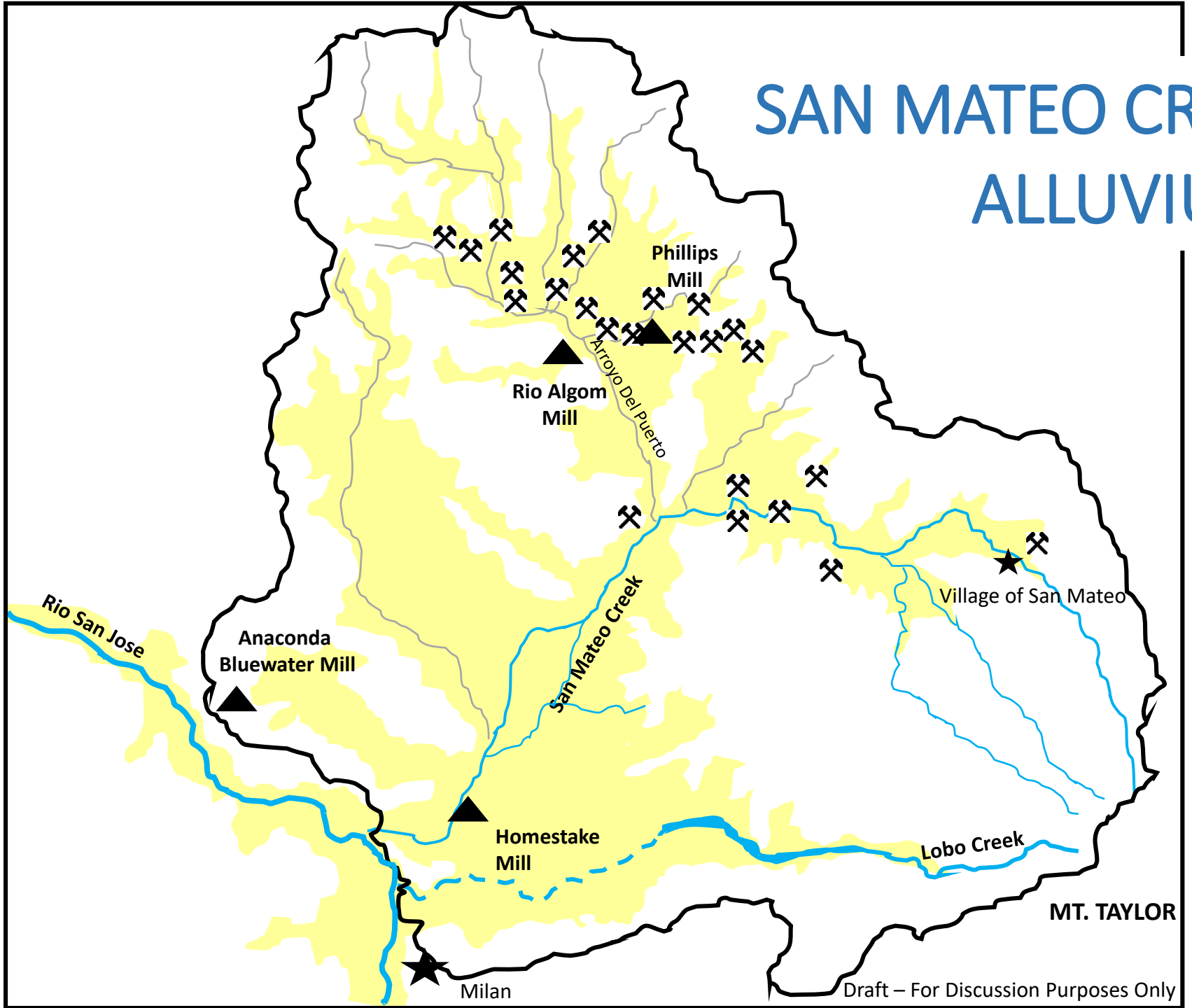

Alluvium

Wet Mine

ALLUVIUM:

Sediments Eroded from Bedrock;

Comprised of Sand, Silt, Clay and Gravel

SAN JUAN BASIN BEDROCK GEOLOGY

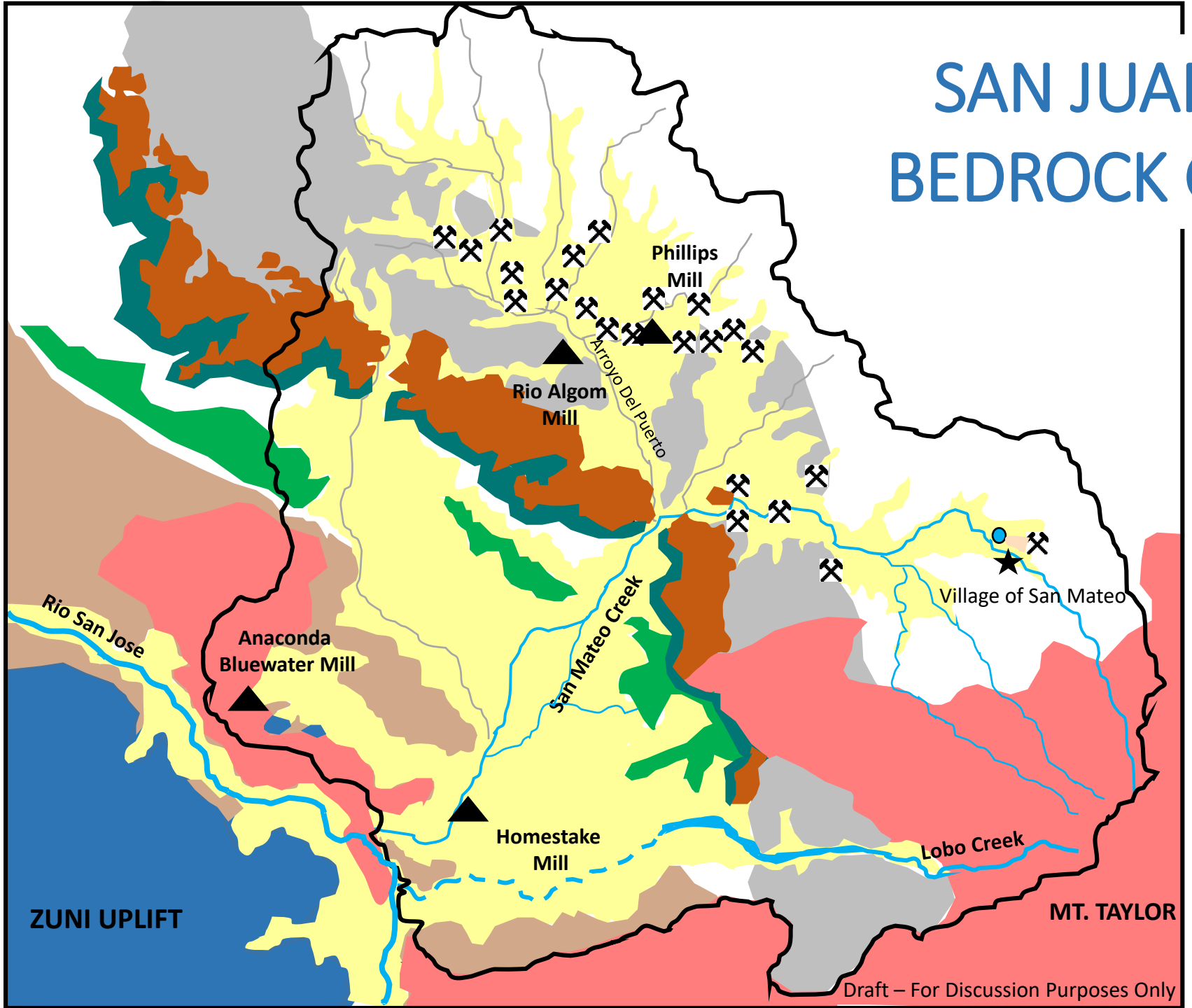

- Alluvium
- Mancos Shale
- Dakota Sandstone
- Morrison Fm
- Todilto Limestone
- Chinle Shale and Sandstone
- San Andres/Glorietta Limestone
- Volcanic
- Former Uranium Mill
- Wet Mine

CONCEPTUAL SITE MODEL

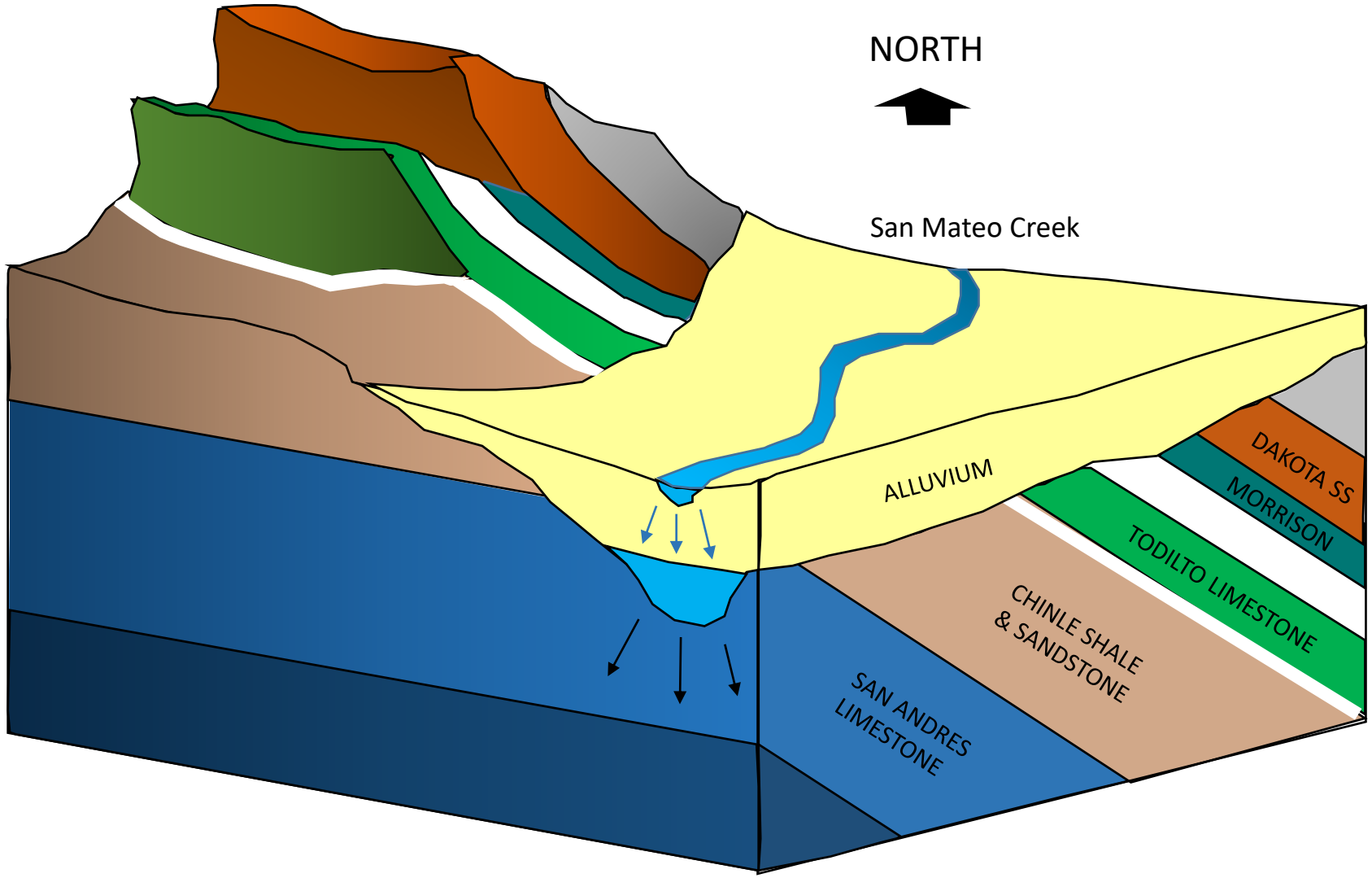

EXPOSED AND TILTED BEDROCK FORMATIONS

San Mateo Creek Basin

KEY COMPONENTS OF PHASE 1 GROUND WATER REPORT

- Historical studies on water quality and impacts
- Field investigation
- Conclusions

HISTORICAL STUDIES ON URANIUM MINING IMPACTS

- 1975 EPA study
  - Ground water contamination discovered
  - Sources – mine water discharge and tailing seepage
  - Perennial flows created in creeks/arroyos
- 1981 and 1986 New Mexico studies
  - Alluvial ground water exceeds standards
  - Mine discharge water rapidly infiltrates and saturates alluvium

1975 – Ambrosia Lake Area

SUMMARY OF HISTORIC MINE WATER DISCHARGE QUALITY

Comparison to Alluvial Background Water Quality

Contaminant	1981 Mine Water Discharge Ambrosia Lake Area	1981 Mine Water Discharge San Mateo Area	1978-80 San Mateo Creek Upland Alluvial GW (Background)
Gross Alpha (pCi/L)	580	1,100	2.5 – 15.0
Uranium (mg/L)	2.4	0.080	0.005 – 0.010
Selenium (mg/L)	0.410	0.040	0.005 – 0.005
Molybdenum (mg/L)	0.79	0.32	0.005 – 0.010
Chloride (mg/L)	90	10	3 – 8
Sulfate (mg/L)	837	205	5-20
Total Dissolved Solid (ppm)	1,690	520	125 – 300

New Mexico 1981 and 1986 Reports

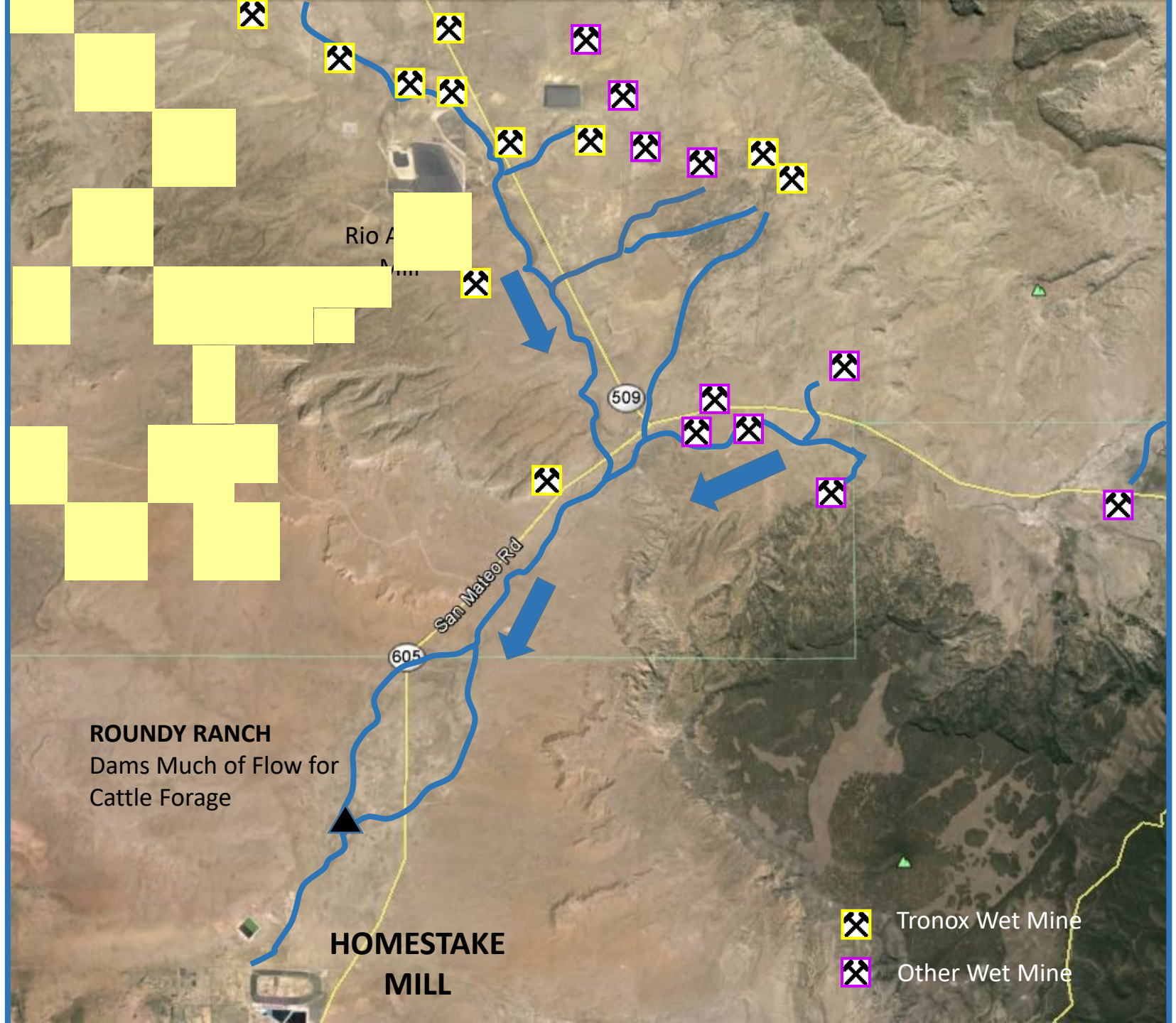

MINE WATER DISCHARGE

Artificially Created Perennial Flows Observed to Reached Homestake Impoundment (EPA 1980)

MINE WATER DISCHARGE VOLUMES

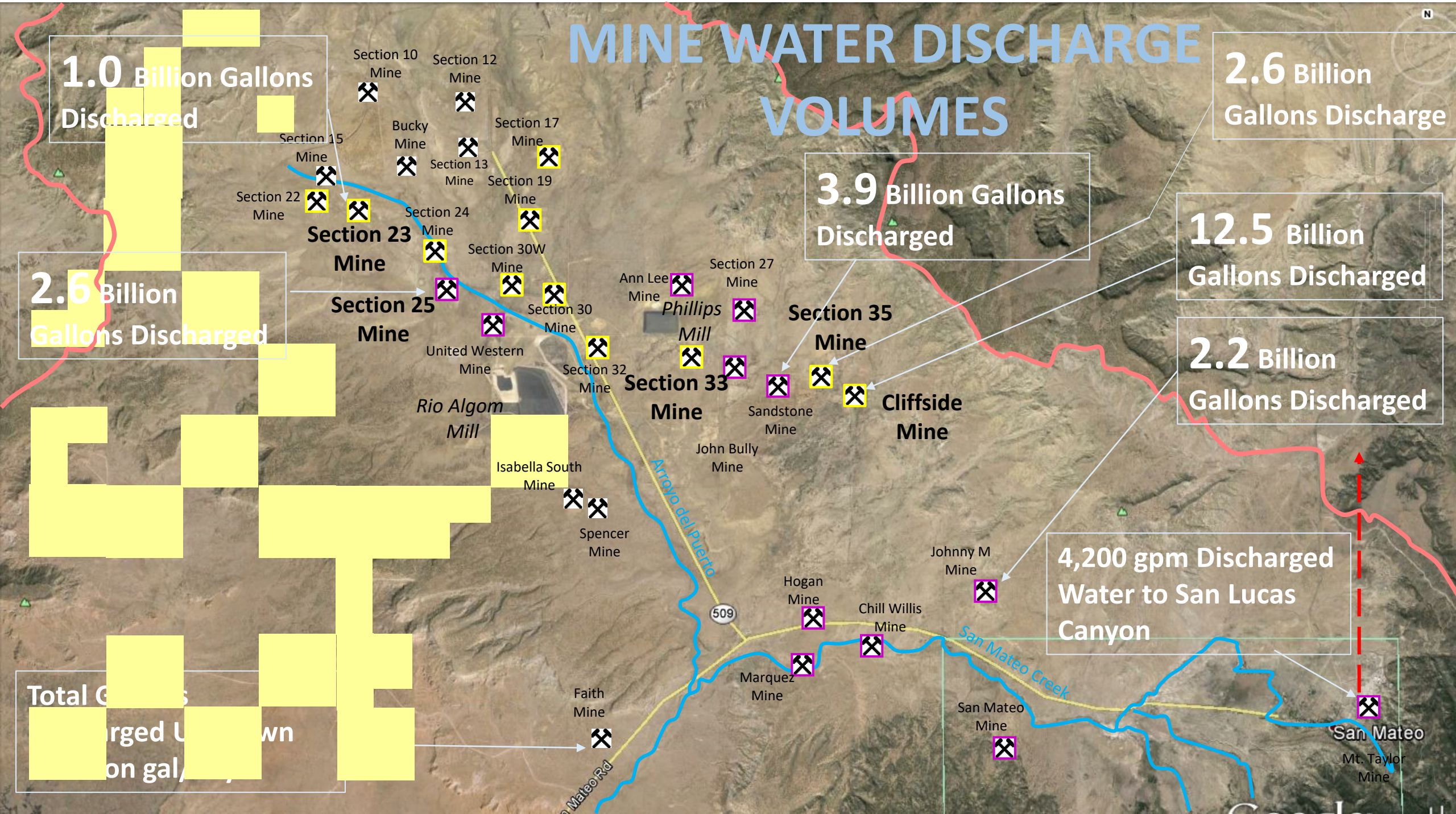

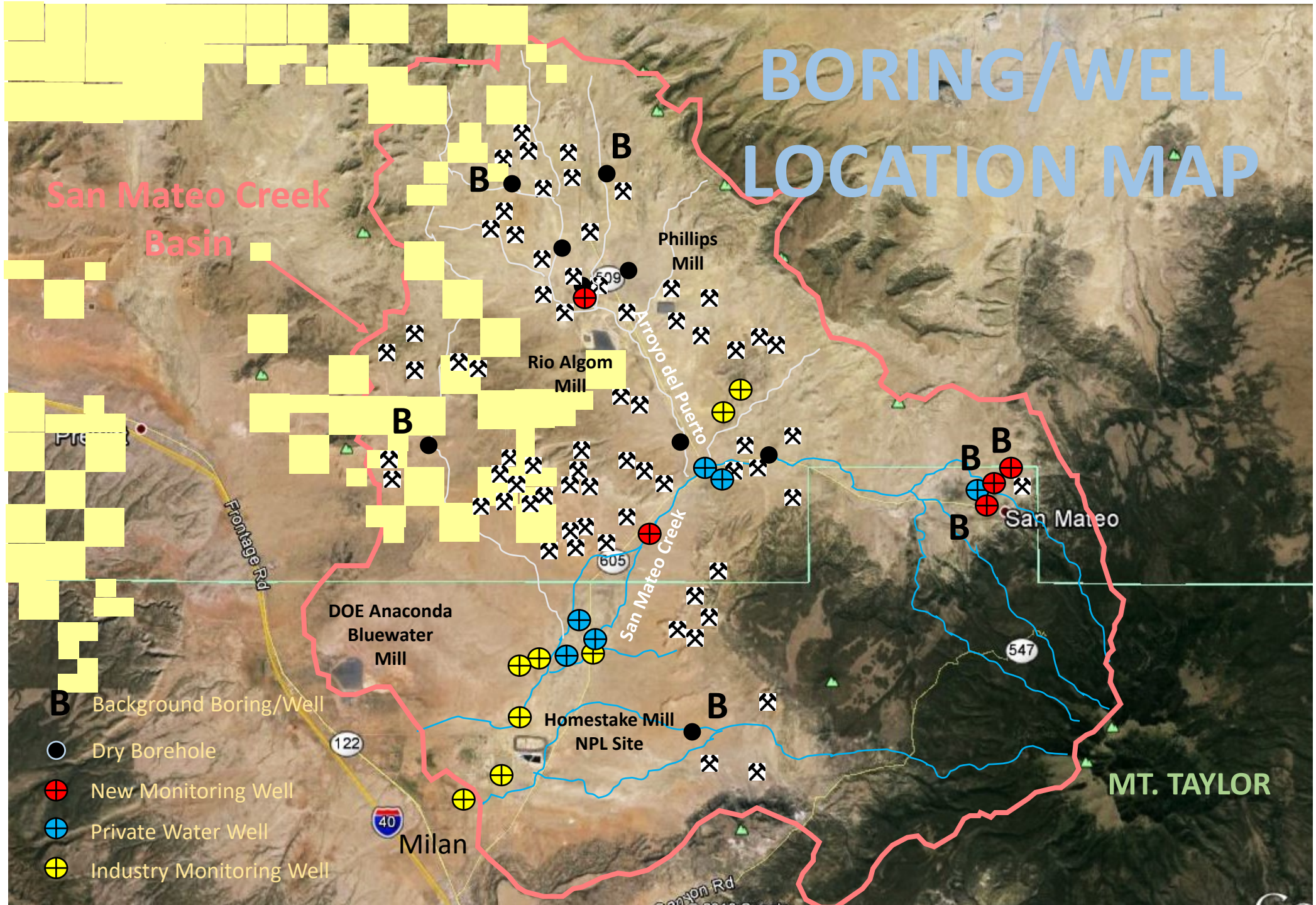
BORING/WELL LOCATION MAP
San Mateo Creek Basin
Phillips Mill
Rio Algom Mill
Arroyo del Puerto
San Mateo Creek
DOE Anaconda Bluewater Mill
Homestake Mill NPL Site
San Mateo
Milan
MT. TAYLOR
Frontage Rd
B
Background Boring/Well
Dry Borehole
New Monitoring Well
Private Water Well
Industry Monitoring Well

MULTIPLE BORINGS TO FIND ALLUVIAL WATER

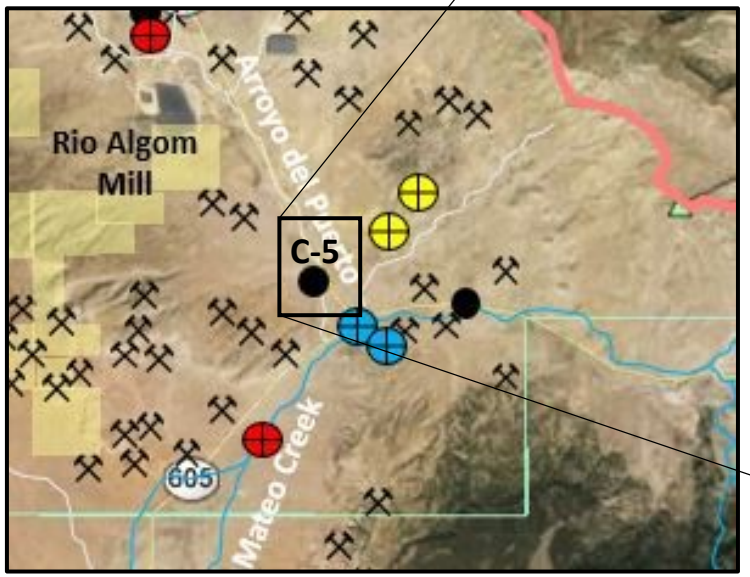

SUMMARY OF CONCLUSIONS

Phase 1 Report

- Attempt to Characterize Alluvial Background had Mixed Results
  - Lack of Natural Saturation in Many Areas Investigated
- Alluvial Water Quality Varies Across Basin
  - Good quality upgradient of mines and mills
    - ✓ Meets standards
  - Poor quality downgradient of mines and mills
    - ✓ Exceeds standards
    - ✓ Similar to mine discharge water quality
- Mine Discharge Water Draining Through and Out of Alluvium

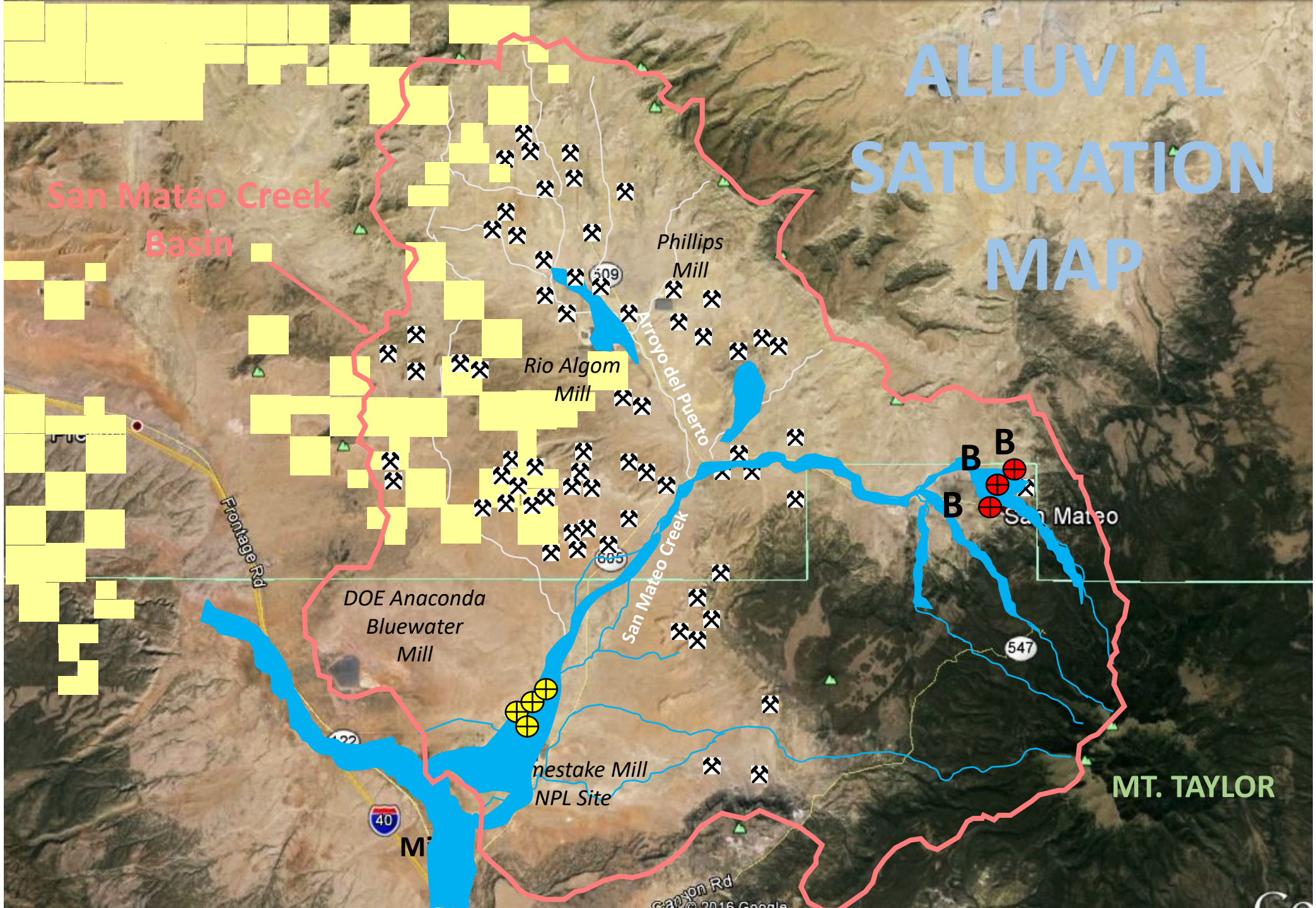
ALLUVIAL SATURATION MAP
San Mateo Creek Basin
Phillips Mill
Rio Algom Mill
Arroyo del Puerto
San Mateo Creek
DOE Anaconda Bluewater Mill
nestake Mill NPL Site
Frontage Rd
San Mateo
MT. TAYLOR
B
B
B
509
605
547
40

ALLUVIAL WATER QUALITY

- Alluvial ground water downgradient of legacy mines and mills exceed standards
- In comparison to background wells:
  - Greater than 3 times background

    Uranium

    Selenium

    Total Dissolved Solids

    Sulfate

Conclusion Nos. 4 and 6

- Alluvial water downgradient of Rio Algom Mill and Sec 35/Cliffside Mines of poorest quality
- Appear to be residual mine discharge water
- Draining into bedrock formations

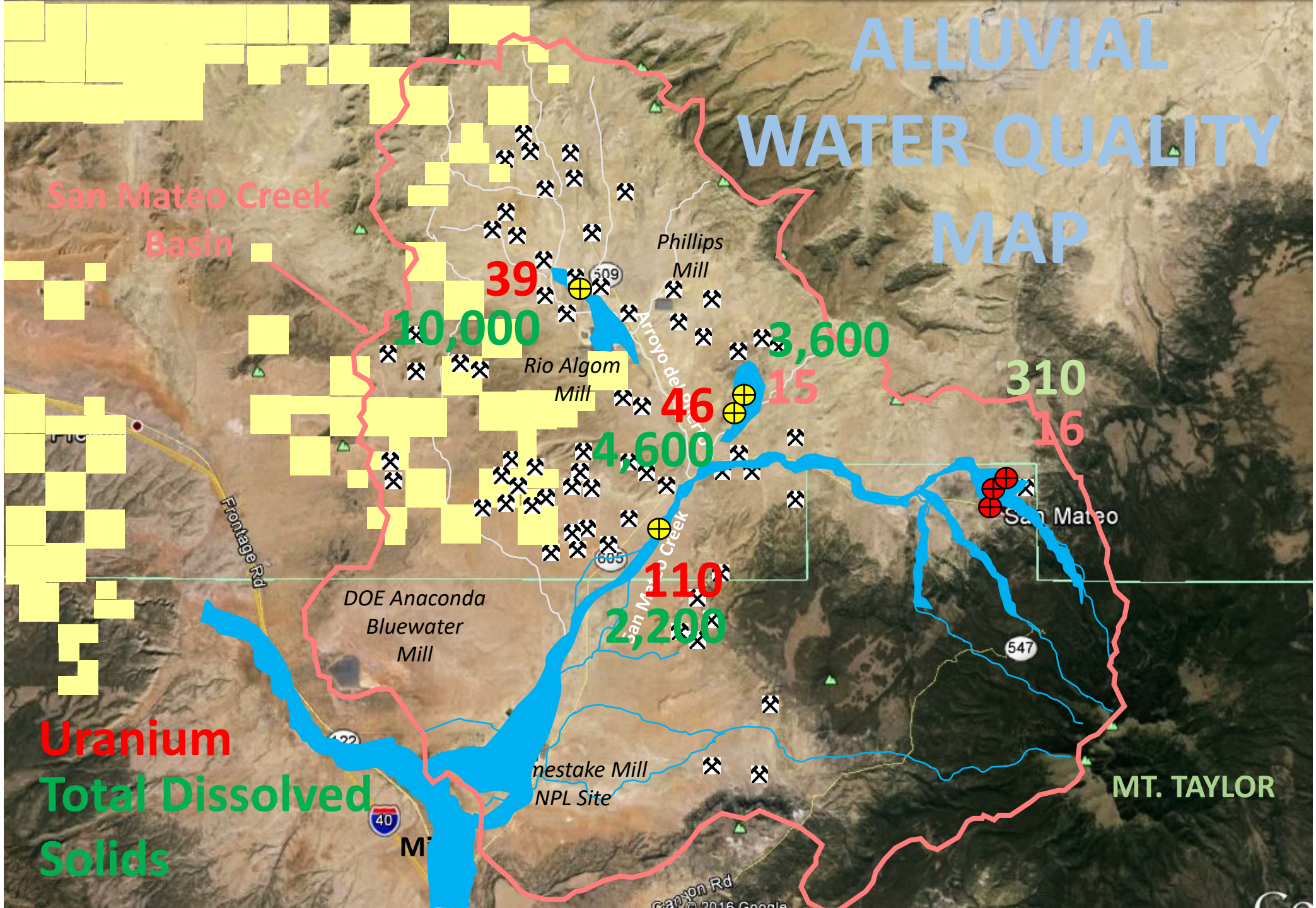
ALLUVIAL
WATER QUALITY
MAP
San Mateo Creek
Basin
Phillips
Mill
39
10,000
3,600
Rio Algom
Mill
46
15
310
16
4,600
San Mateo
110
2,200
DOE Anaconda
Bluewater
Mill
Frontage Rd
Uranium
Total Dissolved
Solids
nestake Mill
NPL Site
MT. TAYLOR
Carson Rd

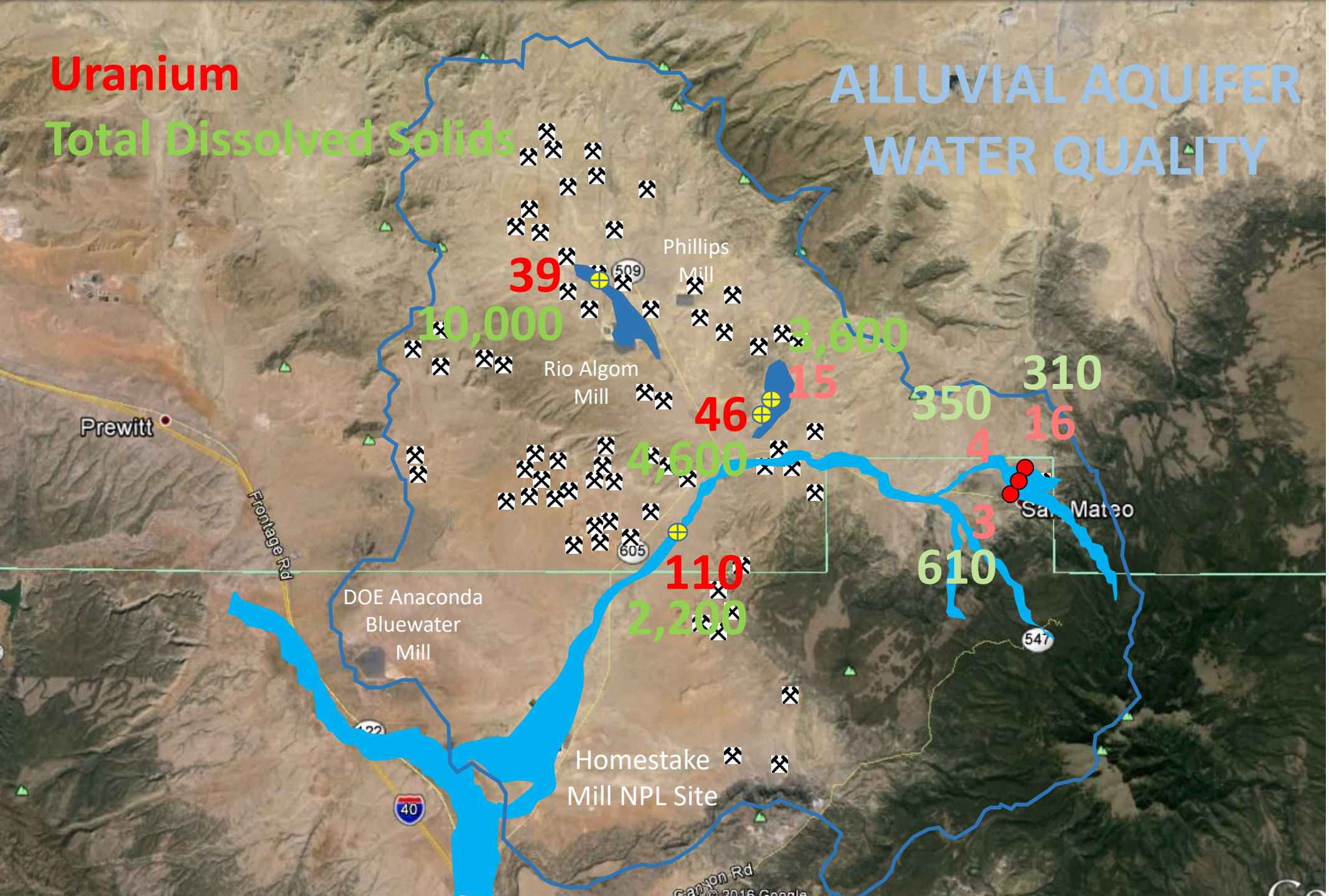

EPA Background Well

Well Downgradient to Legacy Mines

16 Uranium (ppb)

16 Total Dissolved Solids (ppm)

Alluvial Water

Mine Discharge Water

Conclusion No. 5

- Mine water discharges resulted in saturation and desaturation of Alluvium on massive scale
- Water levels in central part of basin raised and dropped over 50 feet
- Drain down not observed at Homestake

SATURATION OF ALLUVIUM

PEAK MINE DISCHARGE PERIOD

LATE 1970S

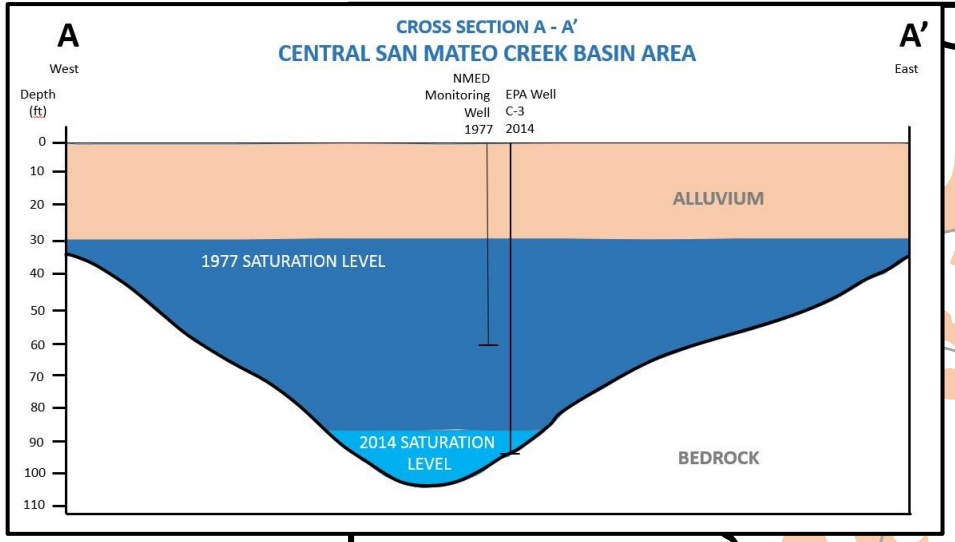

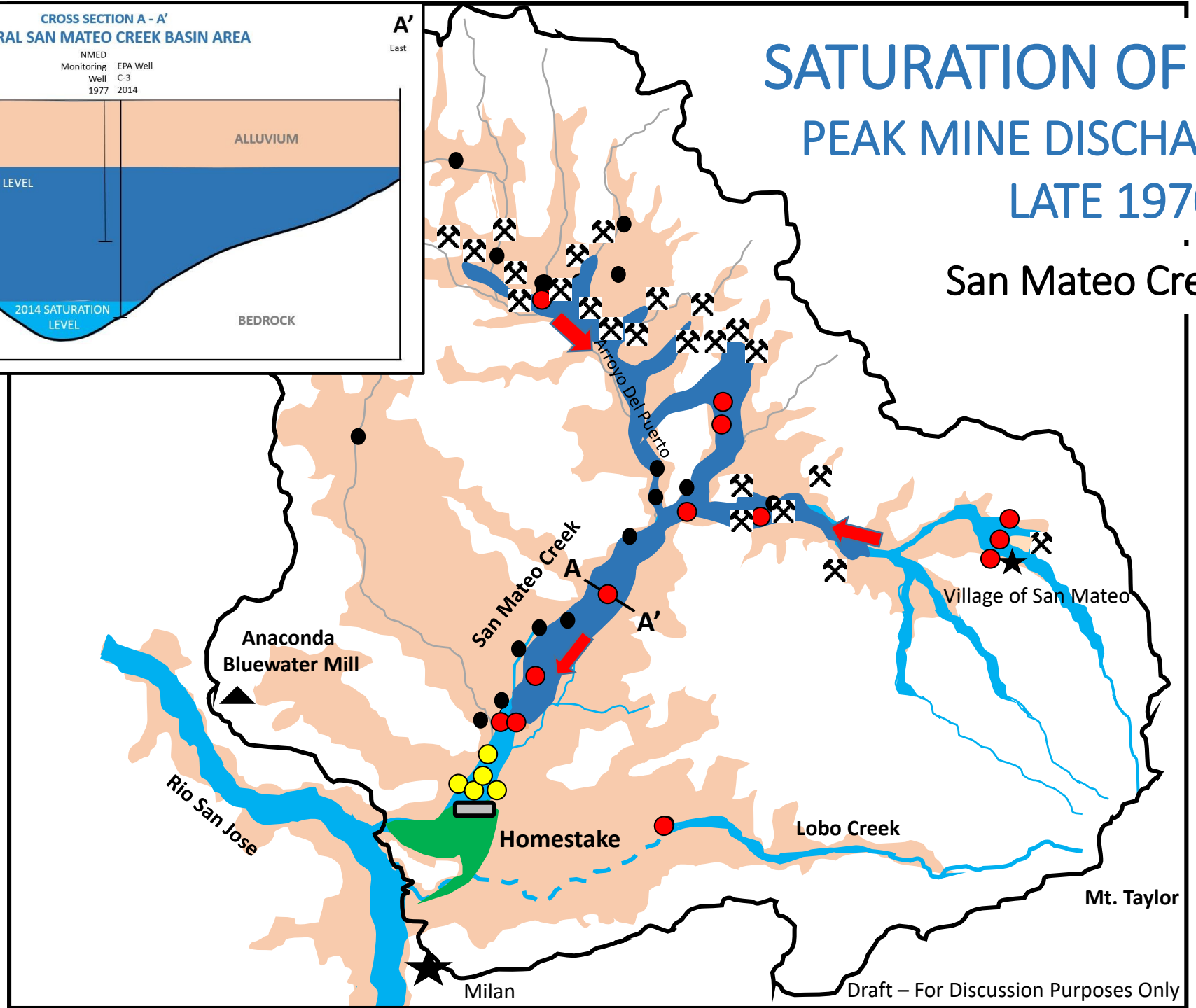

Conclusion No. 7

- 12 private wells and other industry monitoring wells exceeded standards
- Only 3 of 12 wells used for drinking water supply
- Only 1 of the 3 exceeded EPA MCLs or NM drinking water standards (PV-03)
- Point of Use Treatment Systems installed by Removal at home for PV-03

PRIVATE WELLS AND INDUSTRY MONITORING WELLS

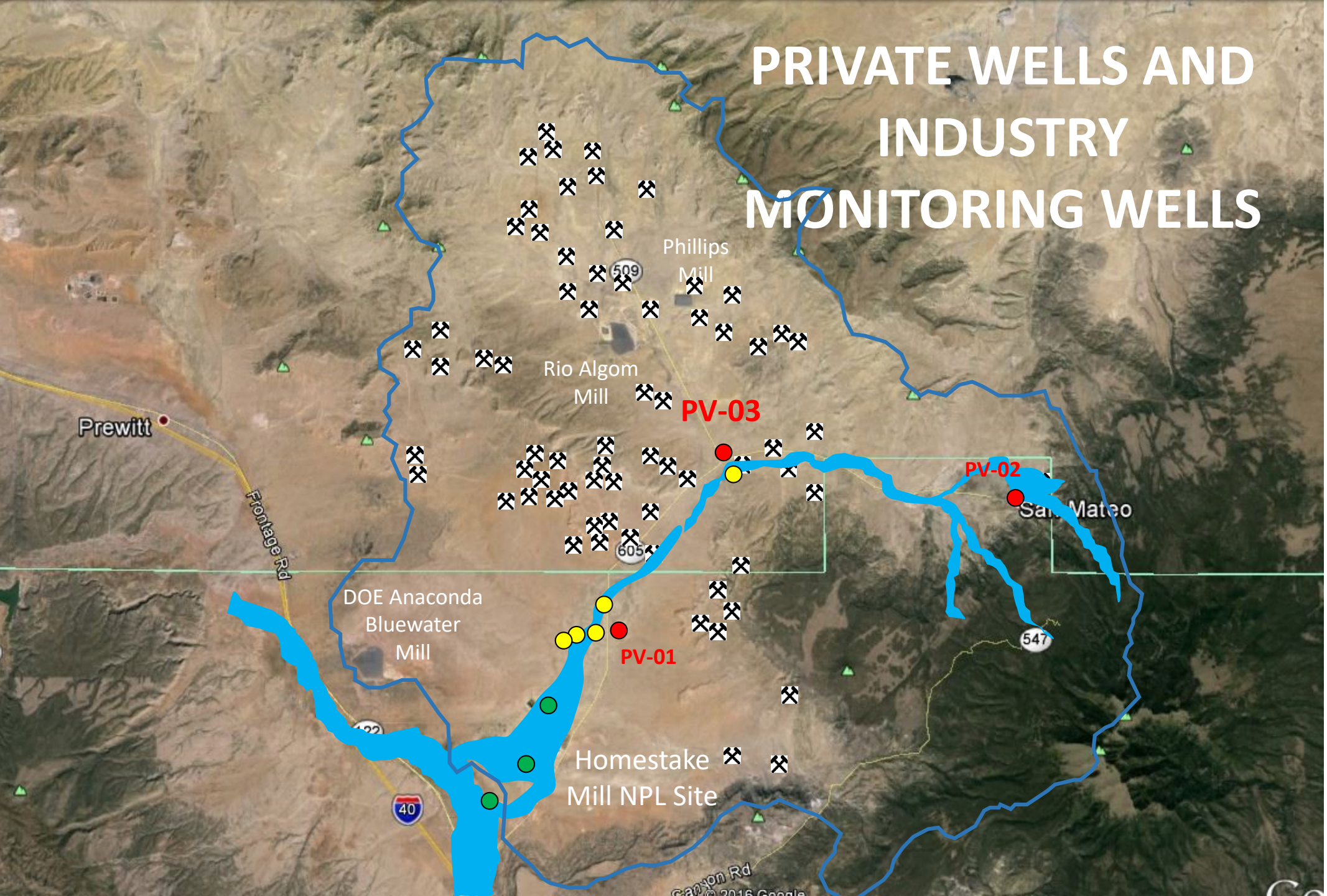

- Private Well
- Other Private Well (Livestock Watering or industry Monitoring Well
- Other industry Monitoring Well San Andres/Glorieta

ALLUVIAL AQUIFER MINE WATER DISCHARGE IMPACTS

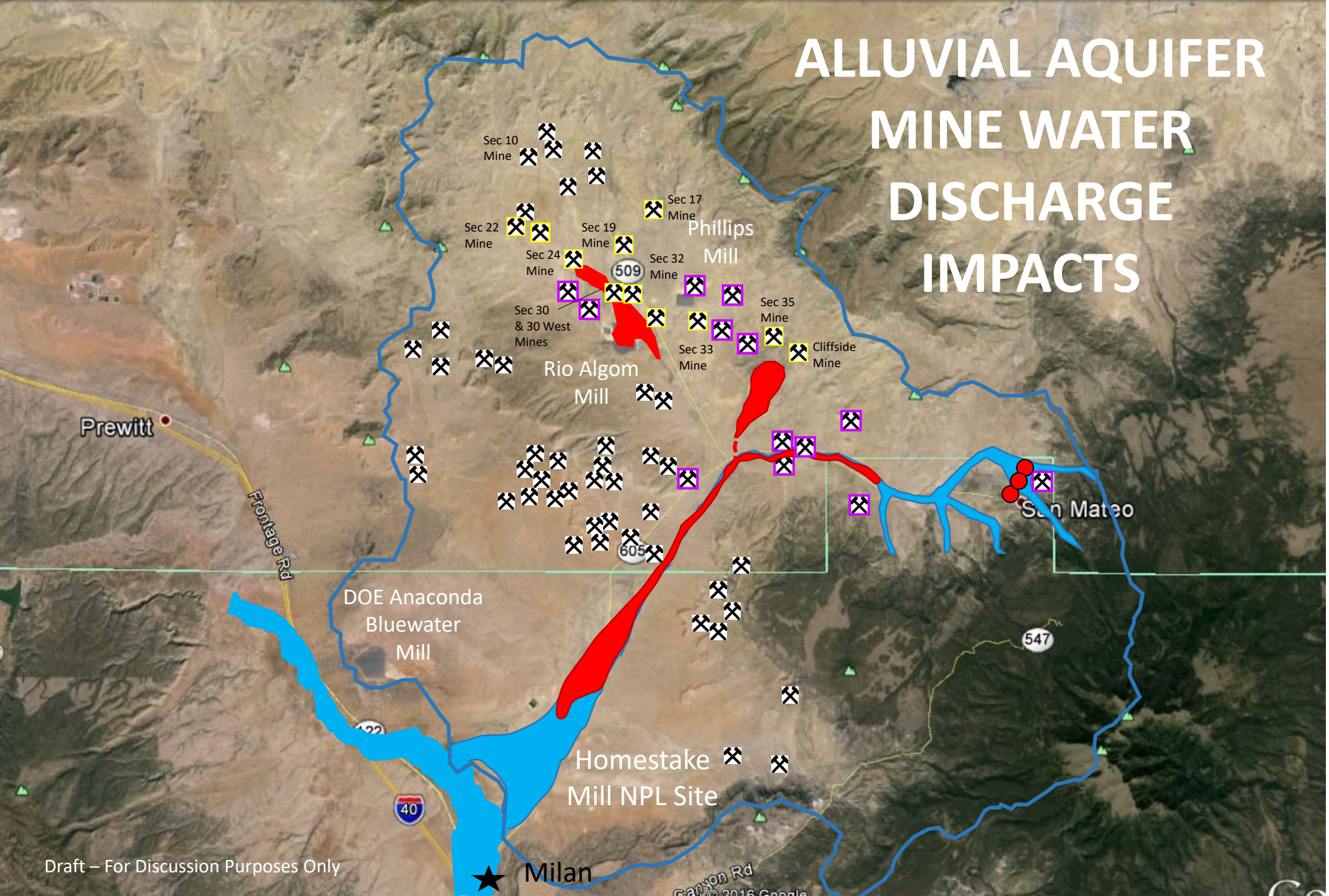

Kerr McGee Mine

Other Wet Mine

Alluvial Aquifer

Mine Water Discharge Impacts

EPA Background Well

Draft – For Discussion Purposes Only

STATUS OF PHASE 2 INVESTIGATION

- Drilling/Sampling – 2015 to Early 2016
  - Focus on Dakota Sandstone – Ambrosia Lake Area
  - Alluvium – Central Basin
- Analytical Results – Summer 2016
- Data evaluation and interpretation – Ongoing
- Draft report preparation - Ongoing

ONGOING WORK

Historic Water Levels

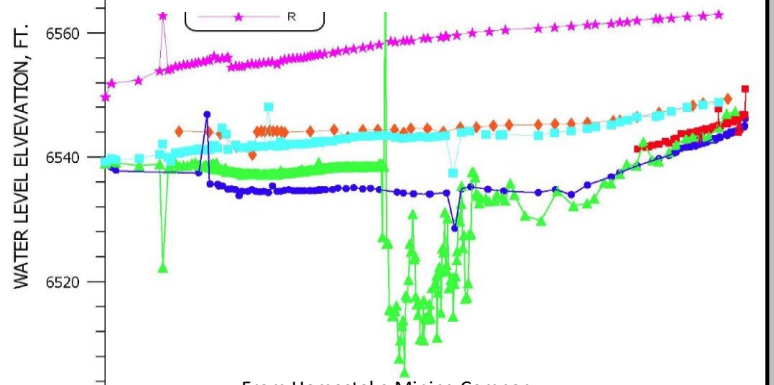

From Homestake Mining Company

Alluvium Contaminant Concentrations vs Time Plots

From Homestake Mining Company

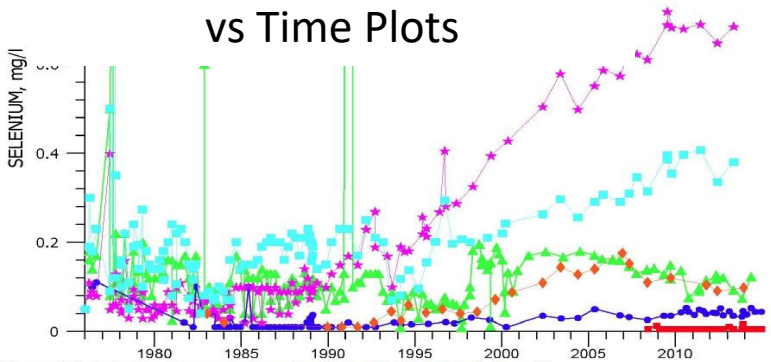

Figure 2-9. Selenium Concentrations for Wells DD, DD2, ND, P, Q and R

Contaminant Mass Loadings from Mines

Section 35 Mine, Ambrosia Lake, NM

Mass of Uranium, Molybdenum, & Selenium discharged from 1960 to 1976 before NPDES treatment re

LOWER MINE WATER DISCHARGE RATE

	Discharge Period	Discharge Rate GPM	minutes per day	million gallons per day (MGD)	AVG COC concentration in mine effluent (MG/L)	Formula: lbs/day = dose X flow x 8.34 lb/gal	AVG PEI (lbs/day)	PER YEAR	DISCHARGED	DISCHARGED
URANIUM	1960-1976	850	1,440	1.22	5.25	(5.25 MG/L) X (1.22 MGD) X 8.34 lb/gal	53.59	19561.39	312982.19	156.49
MOLYBDENUM	1960-1976	850	1,440	1.22	1.91	(1.91 MG/L) X (1.22 MGD) X 8.34 lb/gal	19.50	7116.62	113865.90	56.93
SELENIUM	1960-1976	850	1,440	1.22	0.02	(0.02 MG/L) X (1.22 MGD) X 8.34 lb/gal	0.20	74.52	1192.31	0.60

HIGHER MINE WATER DISCHARGE RATE

	Discharge Period	Discharge Rate GPM	minutes per day	million gallons per day (MGD)	AVG COC concentration in mine effluent (MG/L)	Formula: lbs/day = dose X flow x 8.34 lb/gal	AVG POUNDS PER DAY (lbs/day)	AVG POUNDS PER YEAR	16 YEAR TOTAL POUNDS DISCHARGED	16 YEAR TOTAL TONS DISCHARGED
URANIUM	1960-1976	2,618	1,440	3.77	5.25	(5.25 MG/L) X (3.77 MGD) X 8.34 lb/gal	165.07	60249.07	963985.13	481.99
MOLYBDENUM	1960-1976	2,618	1,440	3.77	1.91	(1.91 MG/L) X (3.77 MGD) X 8.34 lb/gal	60.05	21919.19	350706.97	175.35
SELENIUM	1960-1976	2,618	1,440	3.77	0.02	(0.02 MG/L) X (3.77 MGD) X 8.34 lb/gal	0.63	229.52	3672.32	1.84

Ambrosia Lake Area Cross Section

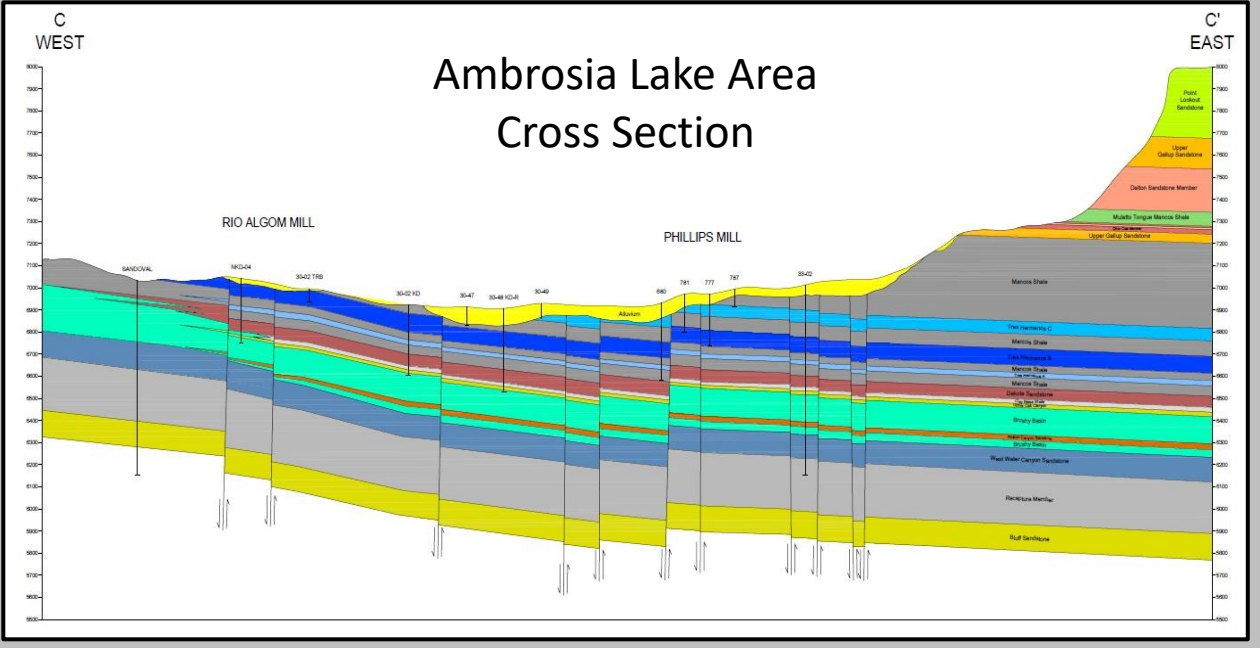

PLANNED ACTIVITIES FOR GROUND WATER INVESTIGATION

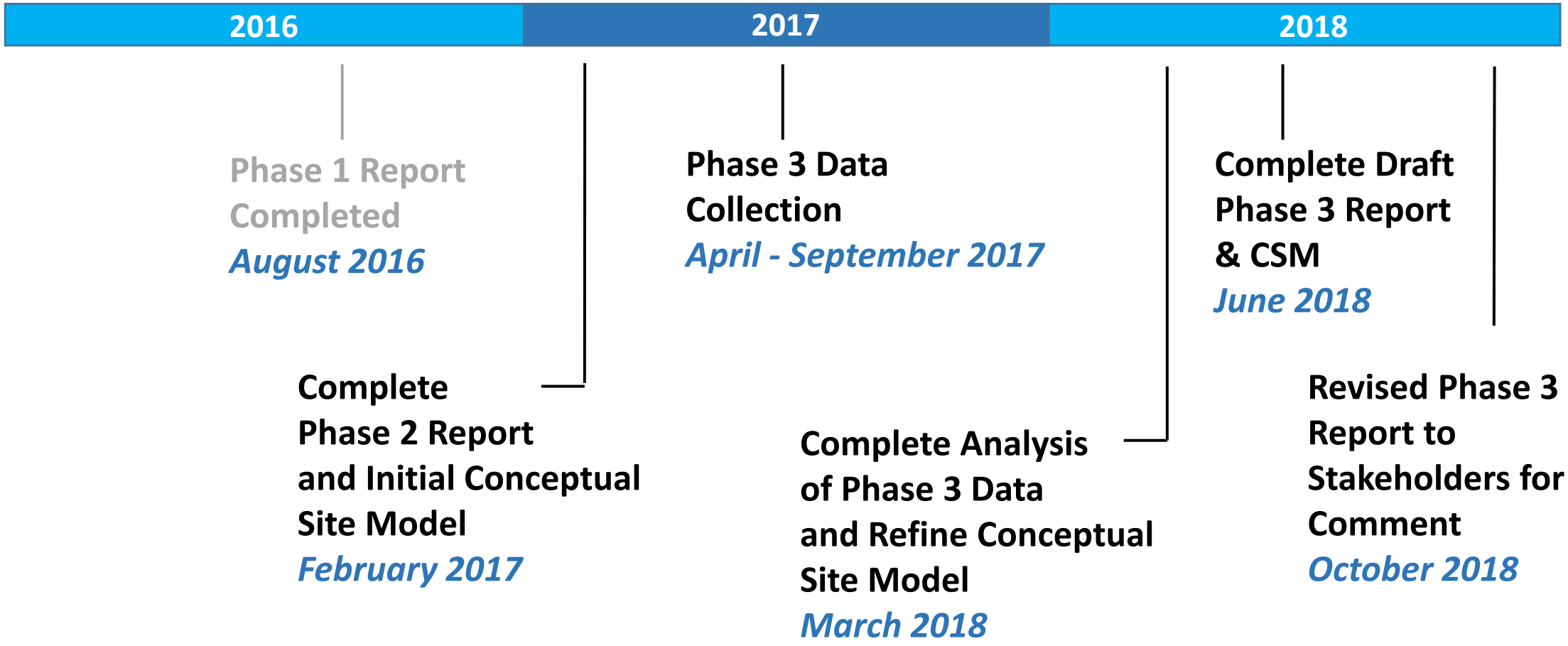

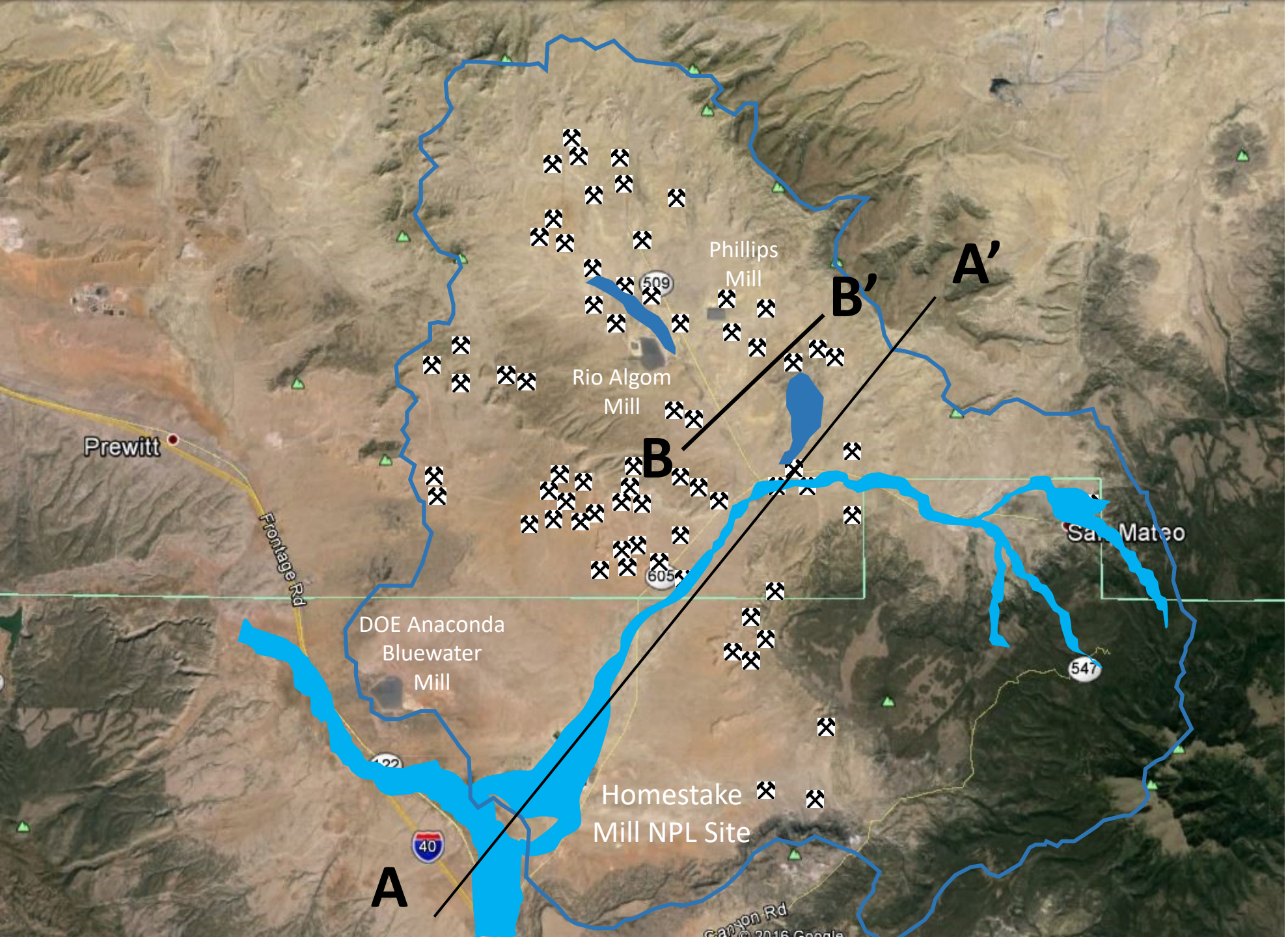

Cross Sections A-A' and B-B'

Phase I Report Roll-Out

- August 25 – Brief SF Director
- By September 1 – Send to Federal Partners (R9, NMED, MMD, DOE, NRC, BLM, DOI, USFS, USGS)
- September 16 – Public Release
  - Website
  - Tribal Contacts
  - DVDs as Requested
- October 19/20 – Tronox Quarterly Presentation (Navajo, R9, State)
- Week of November 14 – Public Meetings

Other Slides