TRONOX NAUM - SAN MATEO CREEK BASIN PHASE 2 GROUNDWATER INVESTIGATION

UNC Site-Wide Supplemental Feasibility Study Meeting

EPA Region 6 Office
April 19, 2017

Mark Purcell
USEPA – Region 6

9881722

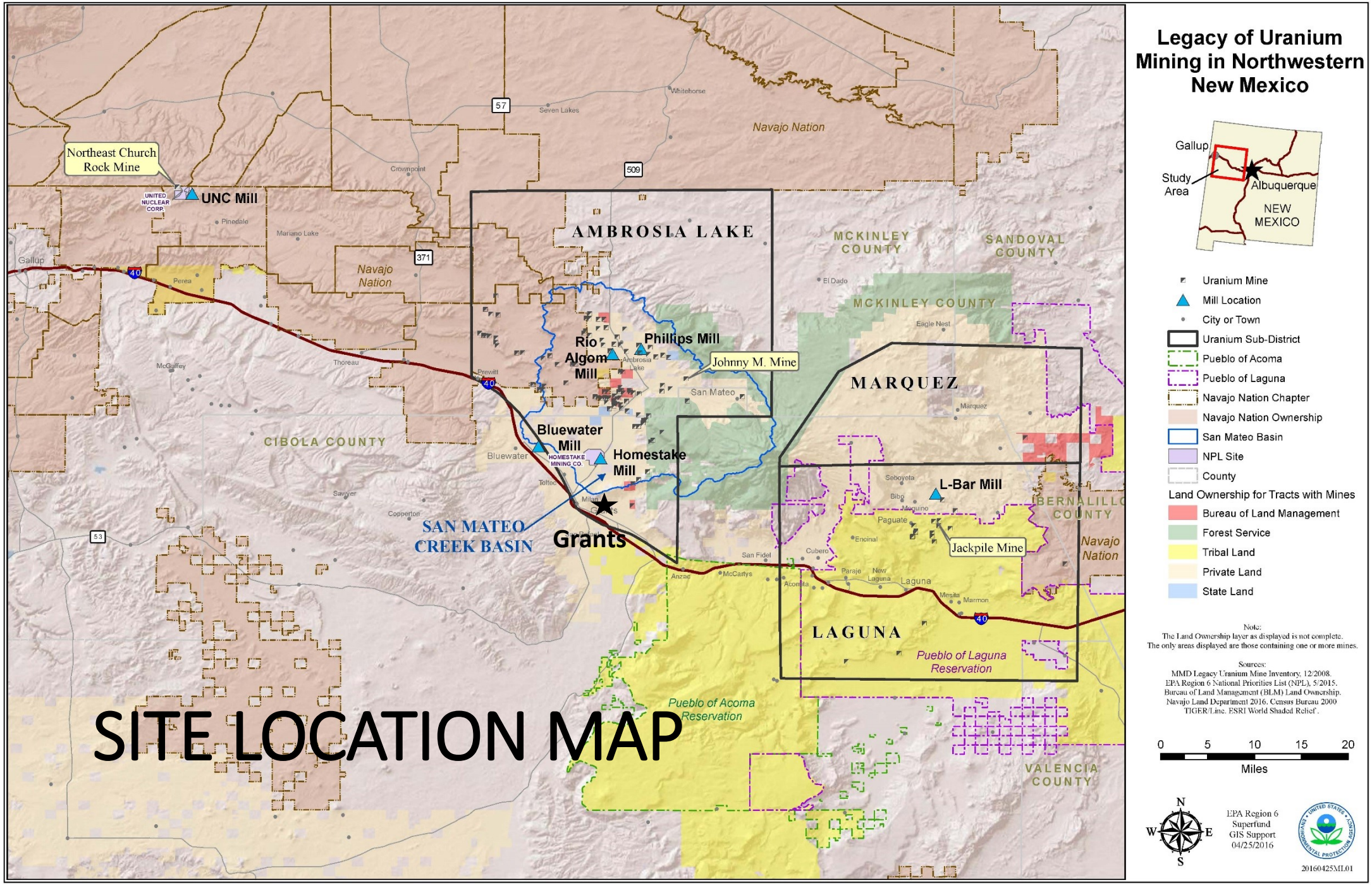
Legacy of Uranium Mining in Northwestern New Mexico
Gallup
Study Area
Albuquerque
NEW MEXICO
Uranium Mine
Mill Location
City or Town
Uranium Sub-District
Pueblo of Acoma
Pueblo of Laguna
Navajo Nation Chapter
Navajo Nation Ownership
San Mateo Basin
NPL Site
County
Land Ownership for Tracts with Mines
Bureau of Land Management
Forest Service
Tribal Land
Private Land
State Land
Note:
The Land Ownership layer as displayed is not complete.
The only areas displayed are those containing one or more mines.
Sources:
MMD Legacy Uranium Mine Inventory. 12/2008.
EPA Region 6 National Priorities List (NPL), 5/2015.
Bureau of Land Management (BLM) Land Ownership.
Navajo Land Department 2016. Census Bureau 2000
TIGER/Line. ESRI World Shaded Relief.
0 5 10 15 20
Miles
N
W
E
S
EPA Region 6
Superfund
GIS Support
04/25/2016
20160425ML01
Northeast Church Rock Mine
UNITED NUCLEAR CORP.
UNC Mill
Navajo Nation
AMBROSIA LAKE
MCKINLEY COUNTY
SANDOVAL COUNTY
Rio Algom Mill
Phillips Mill
Johnny M. Mine
MARQUEZ
Bluewater Mill
HOMESTAKE MINING CO.
Homestake Mill
CIBOLA COUNTY
SAN MATEO CREEK BASIN
Grants
L-Bar Mill
Jackpile Mine
BERNALILLO COUNTY
LAGUNA
Pueblo of Laguna Reservation
Pueblo of Acoma Reservation
VALENCIA COUNTY
SITE LOCATION MAP

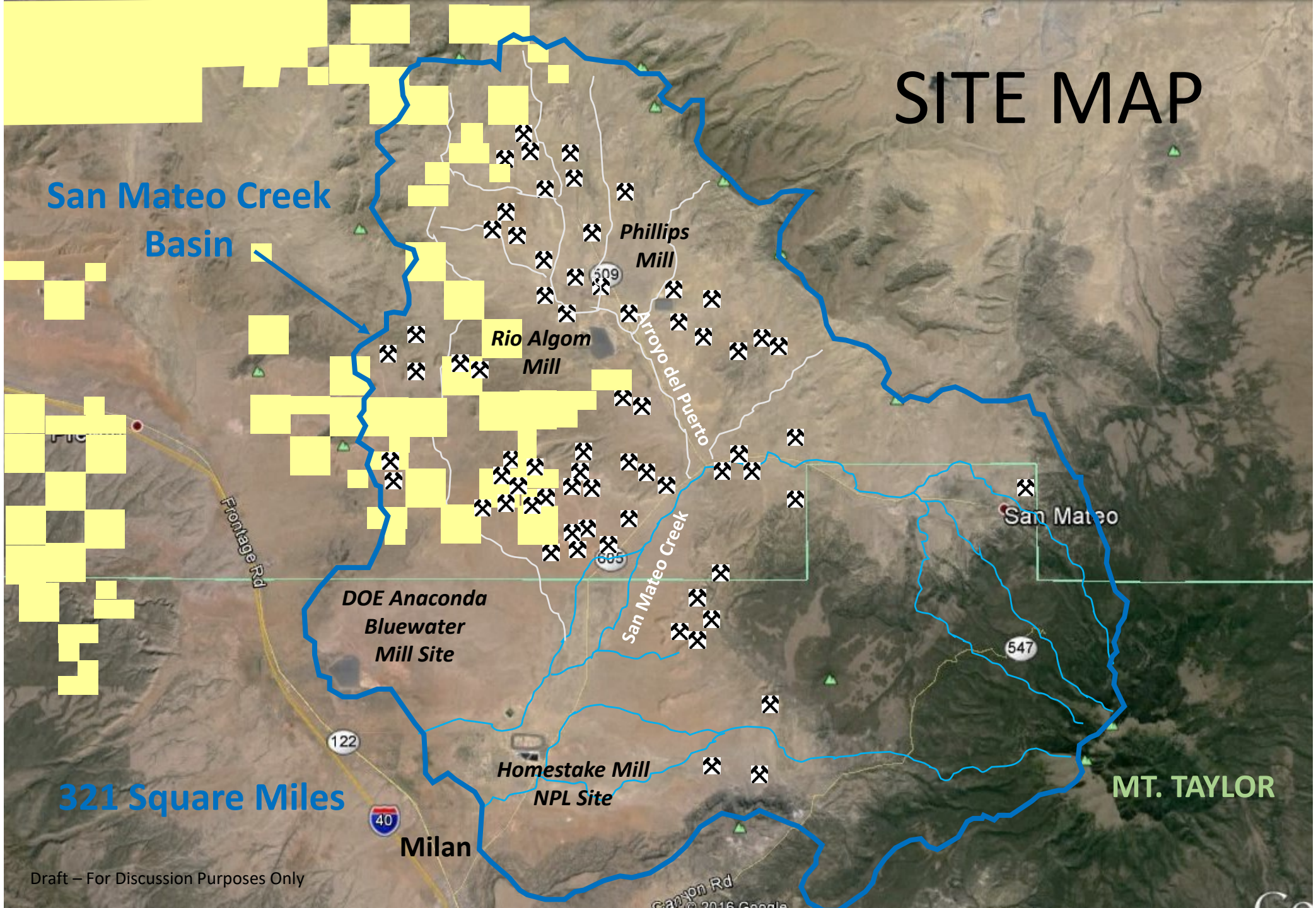
SITE MAP
San Mateo Creek Basin
Phillips Mill
Rio Algom Mill
Arroyo del Puerto
San Mateo Creek
DOE Anaconda Bluewater Mill Site
Homestake Mill NPL Site
San Mateo
Frontage Rd
609
605
547
122
40
321 Square Miles
Milan
MT. TAYLOR
Draft – For Discussion Purposes Only

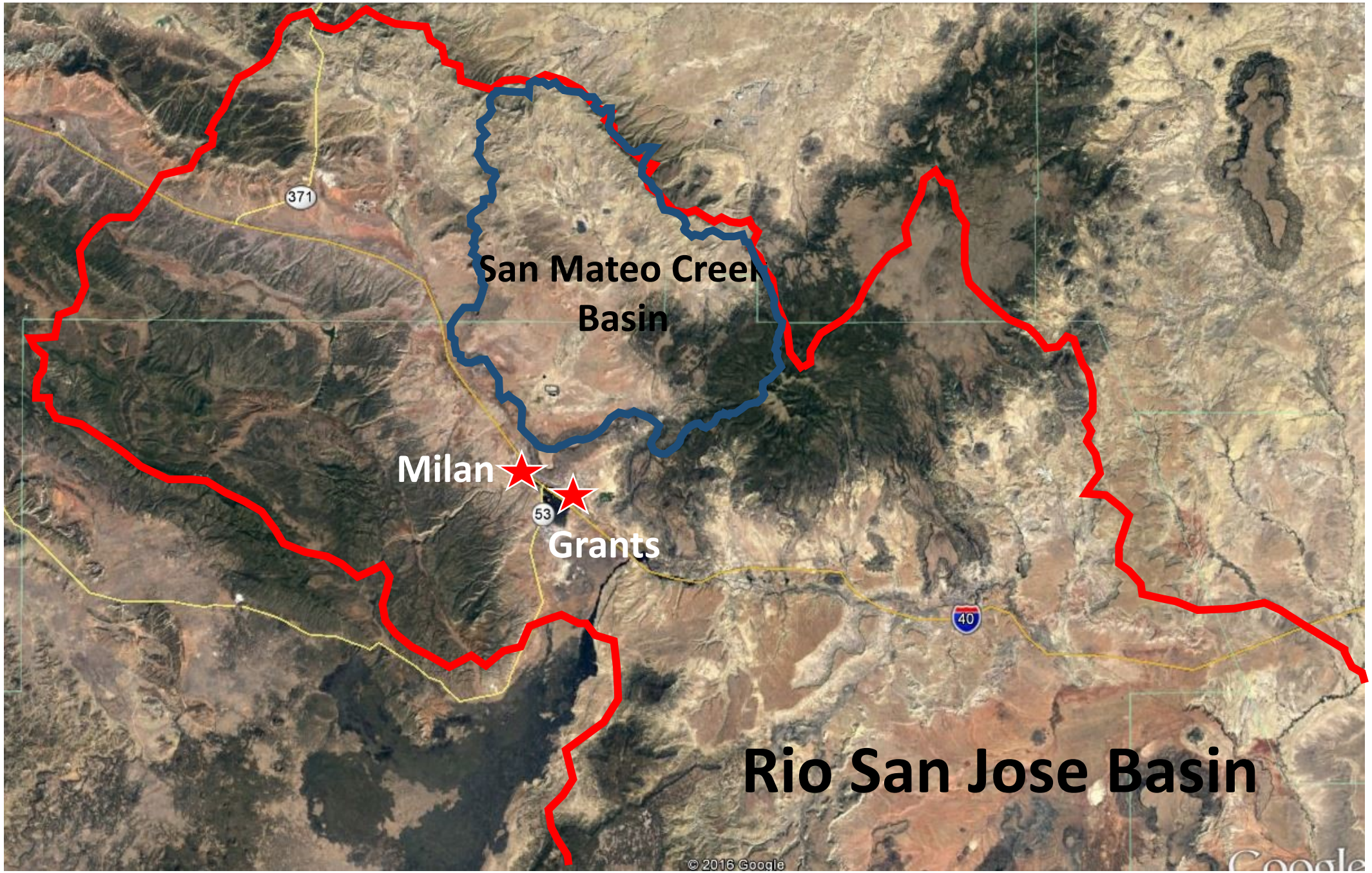
371
San Mateo Creek
Basin
Milan
53
Grants
40
Rio San Jose Basin
© 2016 Google

SAN JUAN BASIN BEDROCK GEOLOGY

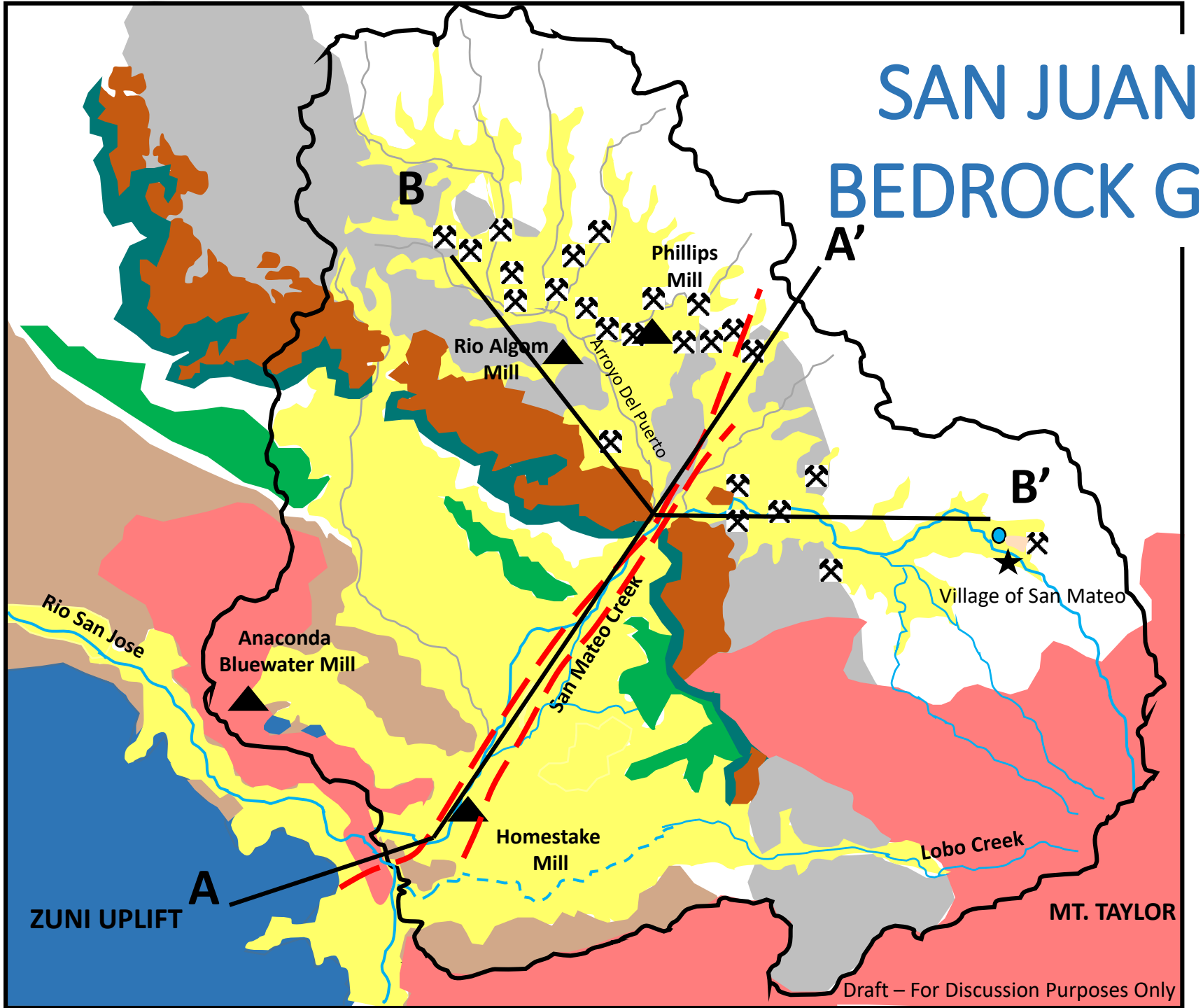

- Alluvium
- Mancos Shale
- Dakota Sandstone
- Morrison Fm
- Todilto Limestone
- Chinle Shale and Sandstone
- San Andres/Glorietta Limestone
- Volcanic
- Former Uranium Mill
- Wet Mine
- San Mateo Fault

CONCEPTUAL SITE GROUND WATER MODEL

Generalized Cross Section Through San Mateo Creek Basin

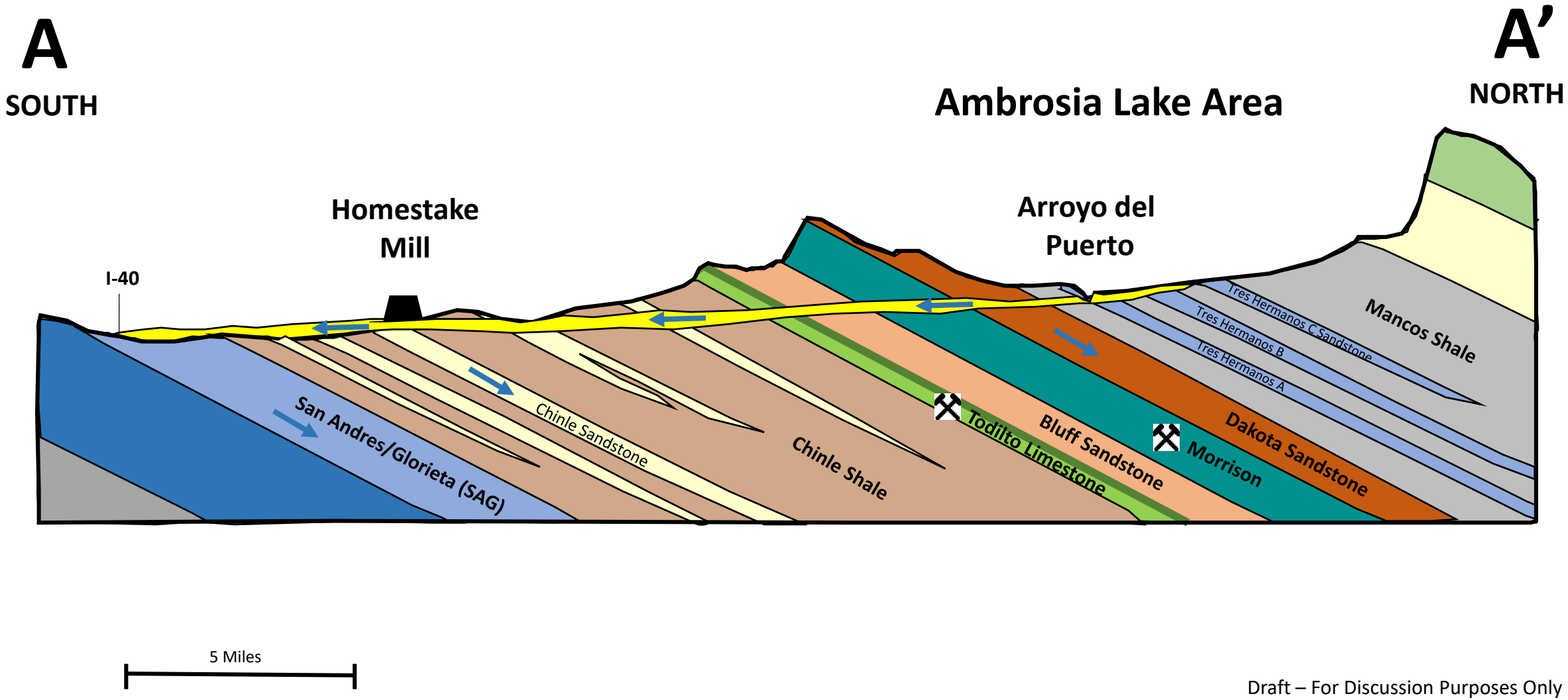

Draft – For Discussion Purposes Only

CONCEPTUAL SITE GROUND WATER MODEL

Generalized Cross Section Through San Mateo Creek Basin

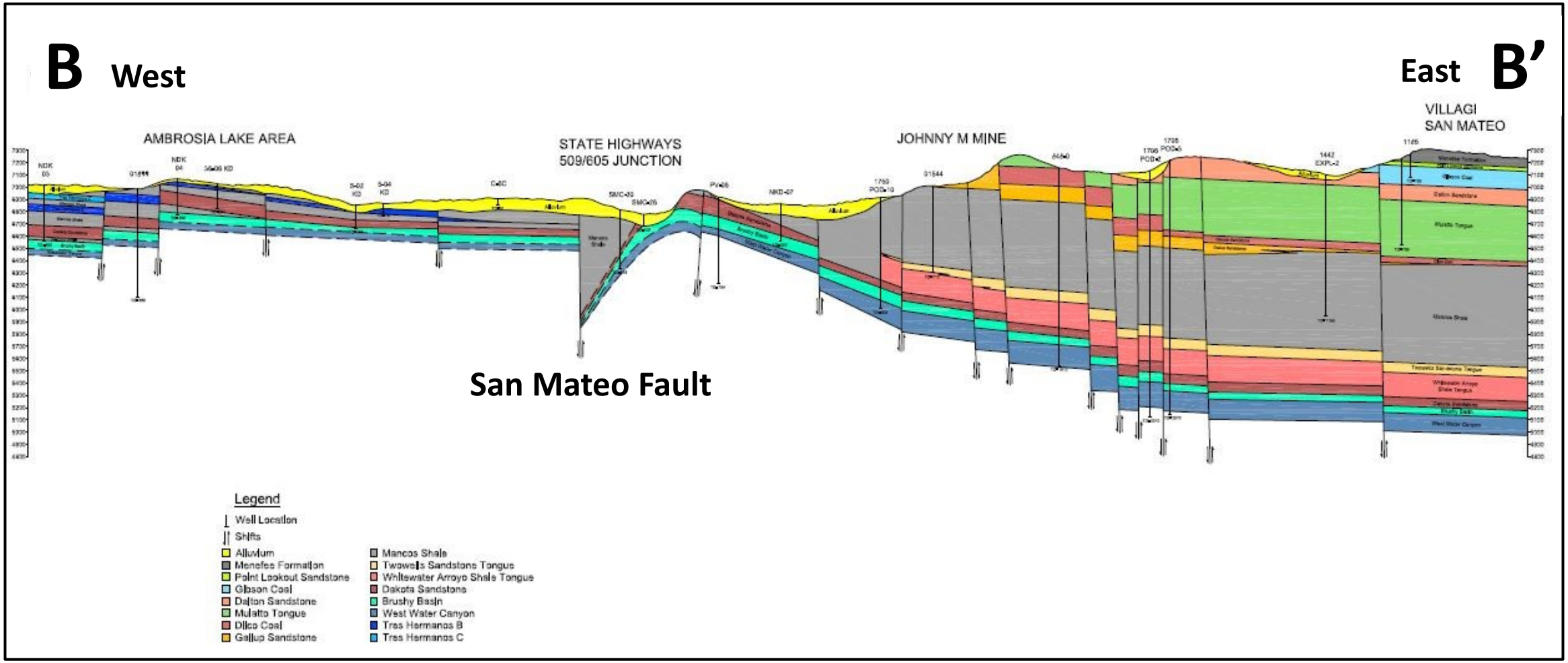

Draft – For Discussion Purposes Only

CONCEPTUAL SITE GROUND WATER MODEL

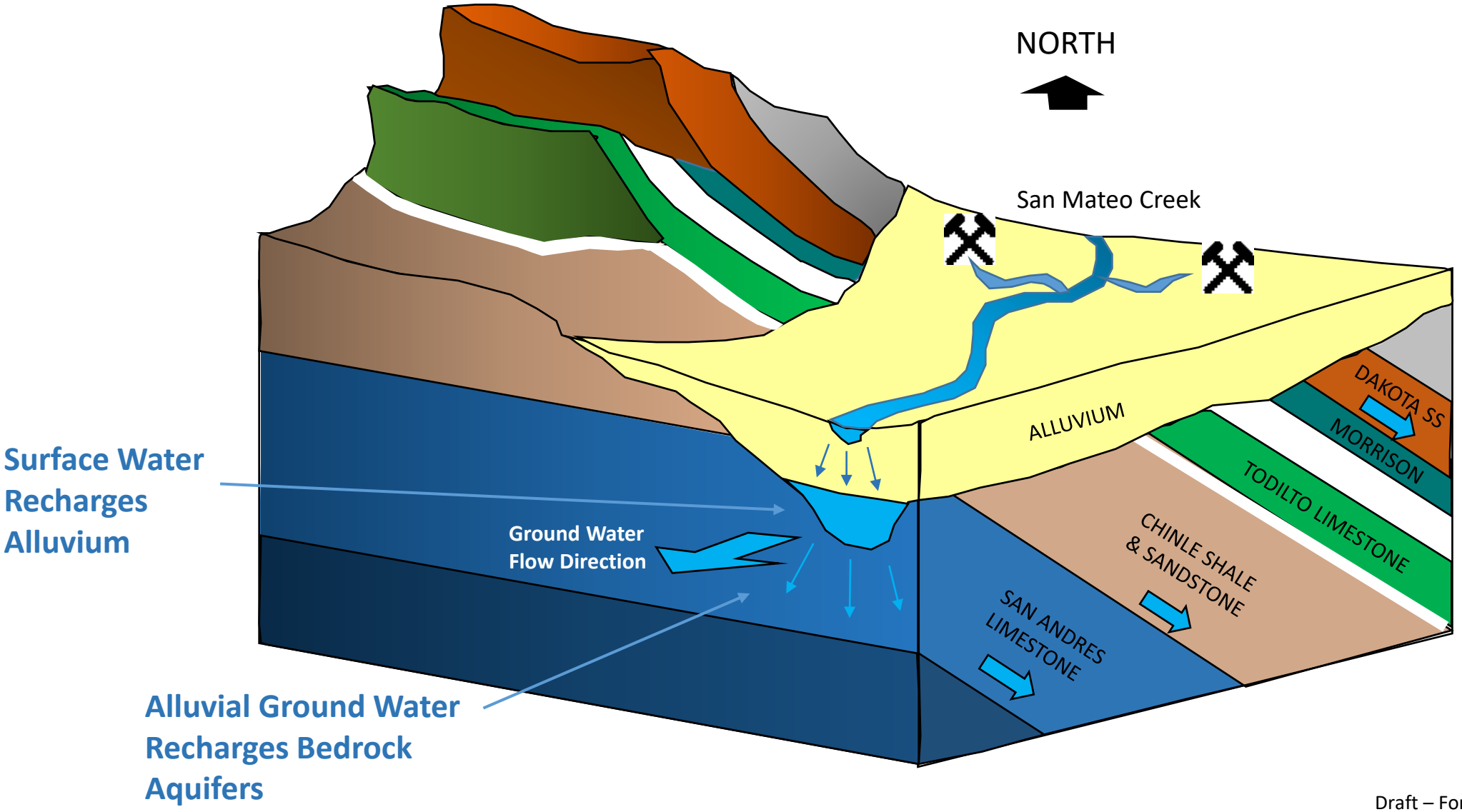

Draft – For Discussion Purposes Only

URANIUM MILL SITES IMPACT GROUND WATER

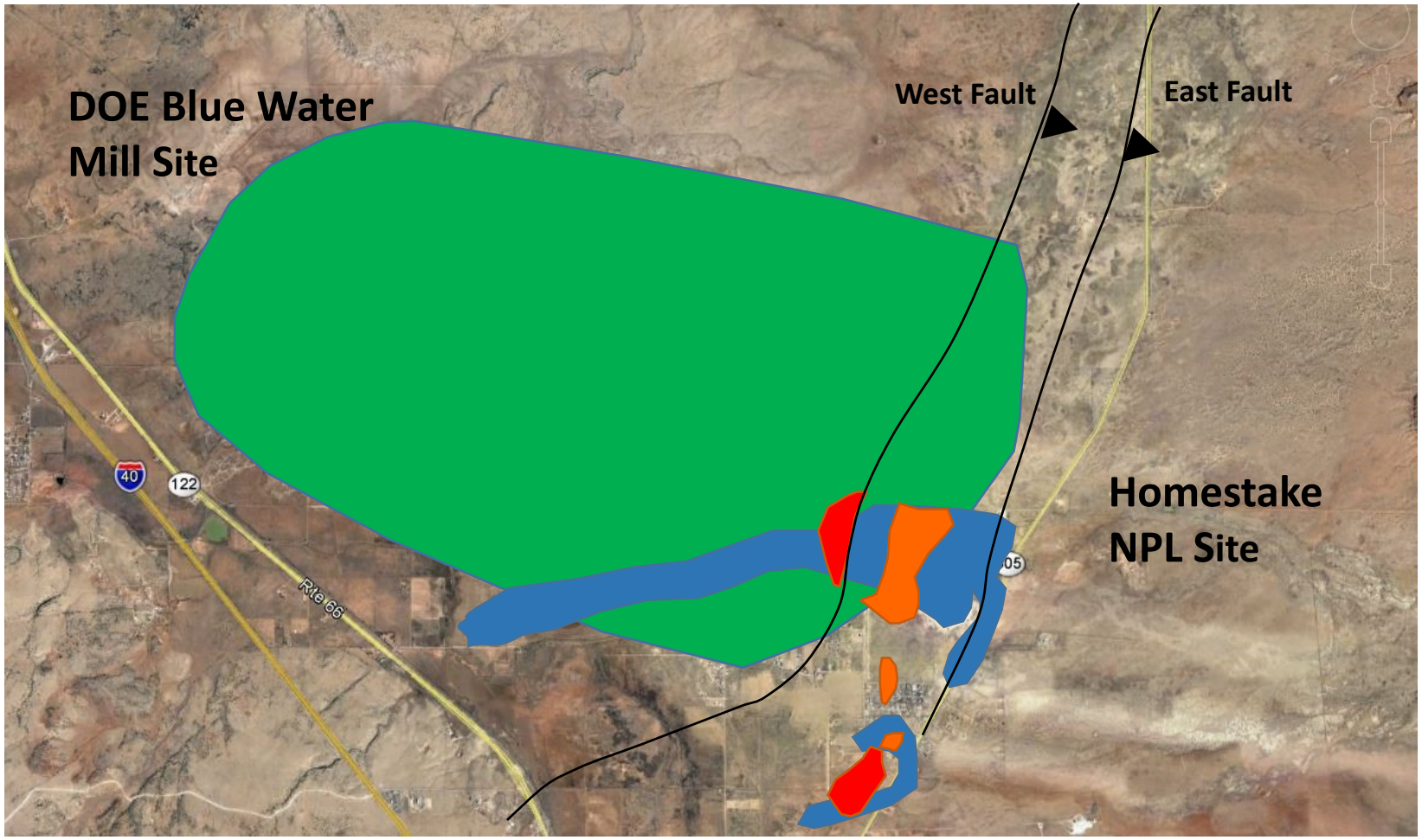

Modified from DOE 2015, HMC 2015

All Four Uranium Mill Sites
Impacted Ground Water in San Mateo Creek Basin

Uranium Impacts

- Alluvium
- Upper Chinle SS
- Middle Chinle SS
- San Andres/Glorietta (SAG)

Draft – For Discussion Purposes Only

RIO ALGOM MILL SITE

Ambrosia Lake Area

Uranium Impacts

- Dakota
- Alluvium

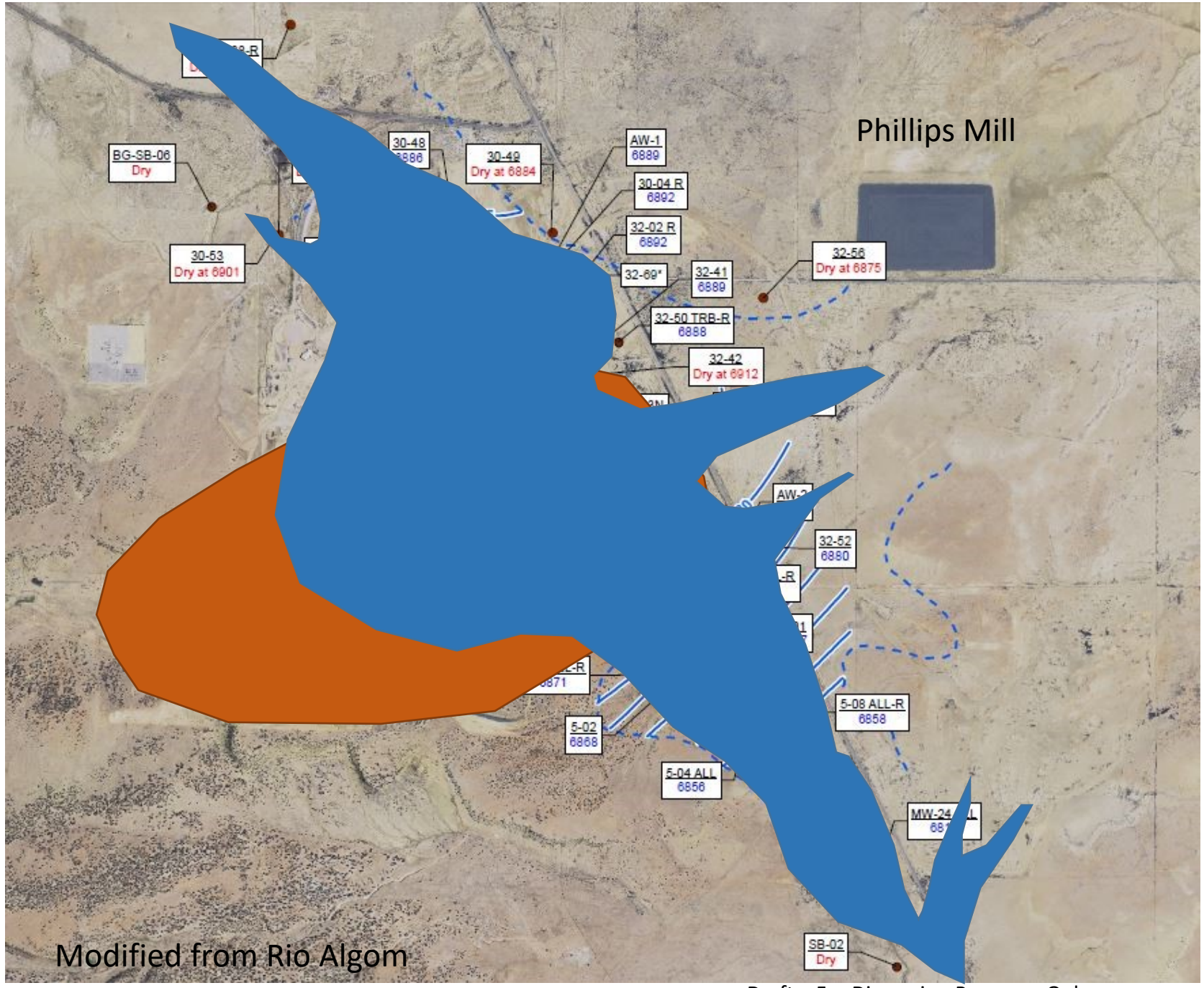

Modified from Rio Algom

Draft – For Discussion Purposes Only

PHASE 2 OBJECTIVE

- Assess Impact of Mine Discharge Water on Ground Water
  - Change in Saturation Levels Over Time
  - Change in Water Quality Over Time
  - Trace Movement and Mixing of Mine Discharge Water with Formation Water
  - Identify Isotopically Distinct Impacted and Natural Ground Water
- Focus Study on Areas of Navajo Interest

Mine Discharge Water *is from Morrison Fm (Ore Zone) and Overlying Dakota Sandstone Formation (Drained into Morrison Fm)*

GENERALIZED CROSS SECTION B-B'

AMBROSIA LAKE AREA

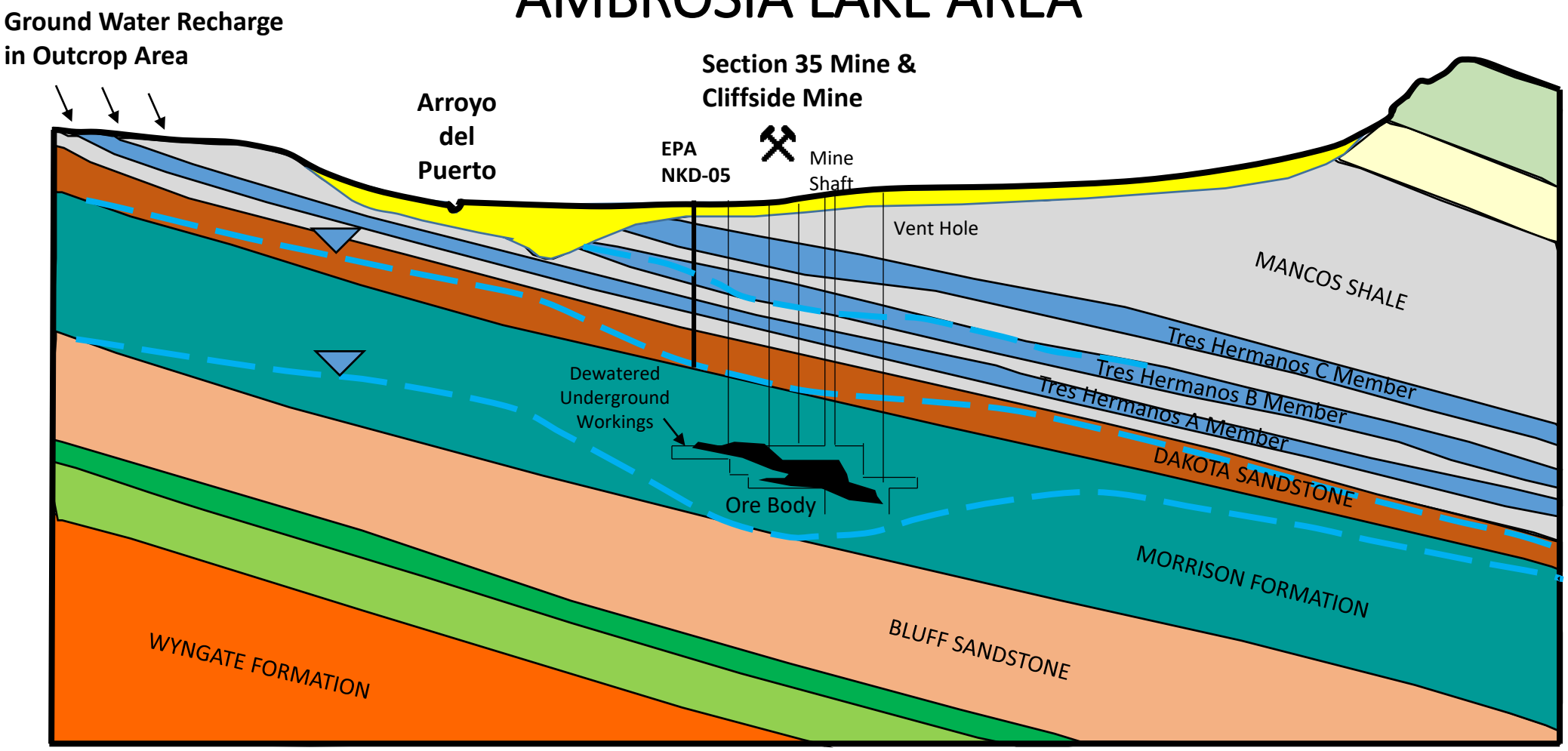

Modified from Kerr McGee Nuclear Corporation, 1980

Not to Scale

Estimated Water Level

Draft – For Discussion Purposes Only

WET MINES
AMBROSIA LAKE AREA

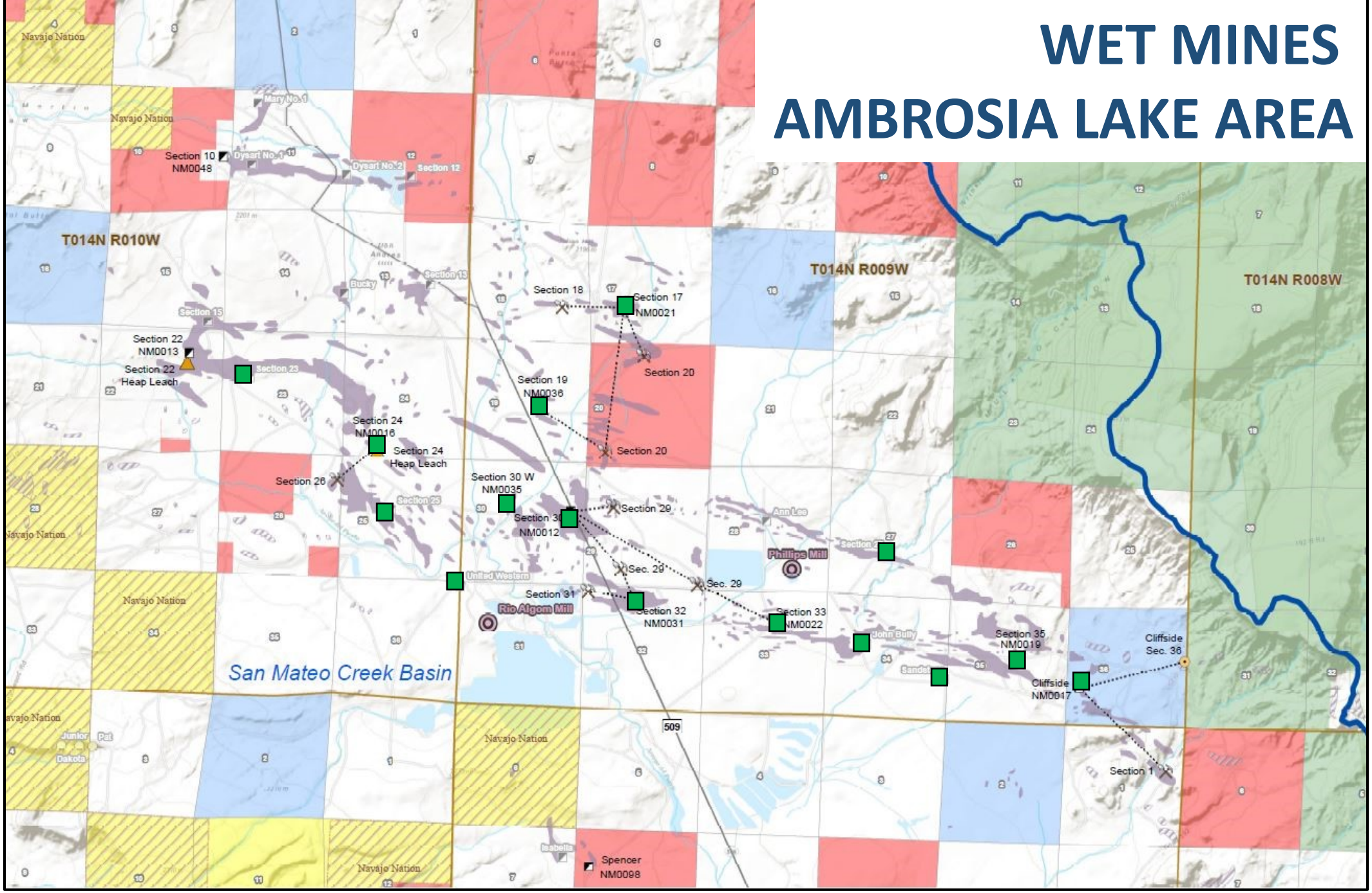

SUMMARY OF HISTORIC MINE WATER DISCHARGE QUALITY

And Comparison to Alluvial Background Water Quality

Contaminant	1981 Mine Water Discharge Ambrosia Lake Area	1981 Mine Water Discharge San Mateo Area	1978-80 San Mateo Creek Upland Alluvial GW (Background)
Gross Alpha (pCi/L)	580	1,100	2.5 – 15.0
Uranium (mg/L)	2.4	0.080	0.005 – 0.010
Selenium (mg/L)	0.410	0.040	0.005 – 0.005
Molybdenum (mg/L)	0.79	0.32	0.005 – 0.010
Chloride (mg/L)	90	10	3 – 8
Sulfate (mg/L)	837	205	5-20
Total Dissolved Solid (ppm)	1,690	520	125 – 300

New Mexico 1981 and 1986 Reports

PHASE 2 REPORT – MAJOR COMPONENTS

- Hydrogeology
  - Hydrogeological Cross Sections
  - Structure Map – Base of Alluvium
  - Ground Water Flow Maps
  - Chemical Isoconcentration Contour Maps
  - Saturation Thickness Maps
- Geochemistry
  - Trace Metals,
  - Major Ions,
  - Stable Isotopes of Water,
  - Sulfur Stable Isotope
  - Uranium Isotopes

PHASE 2 WELLS

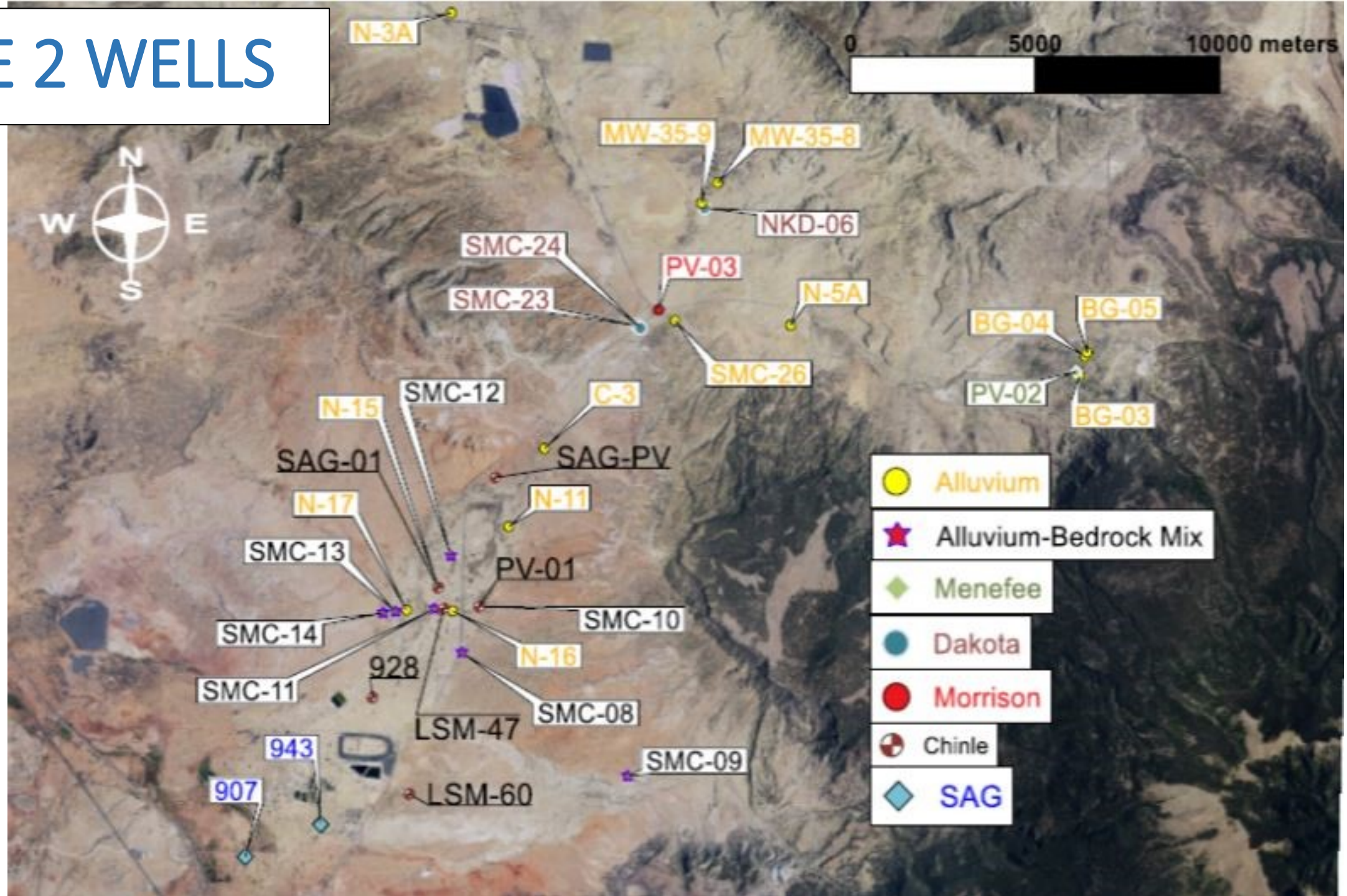

GEOLOGIC CROSS-SECTION D-D’

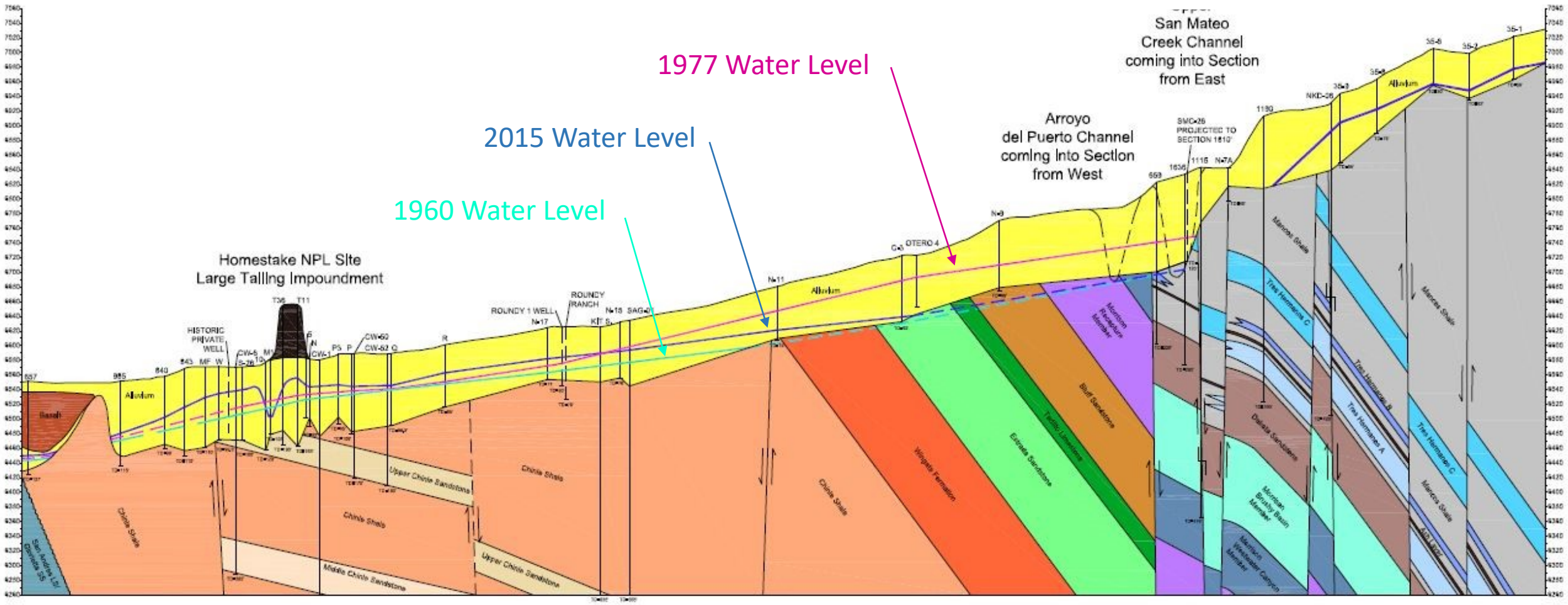

Vertical Exaggeration 50x

Draft – For Discussion Purposes Only

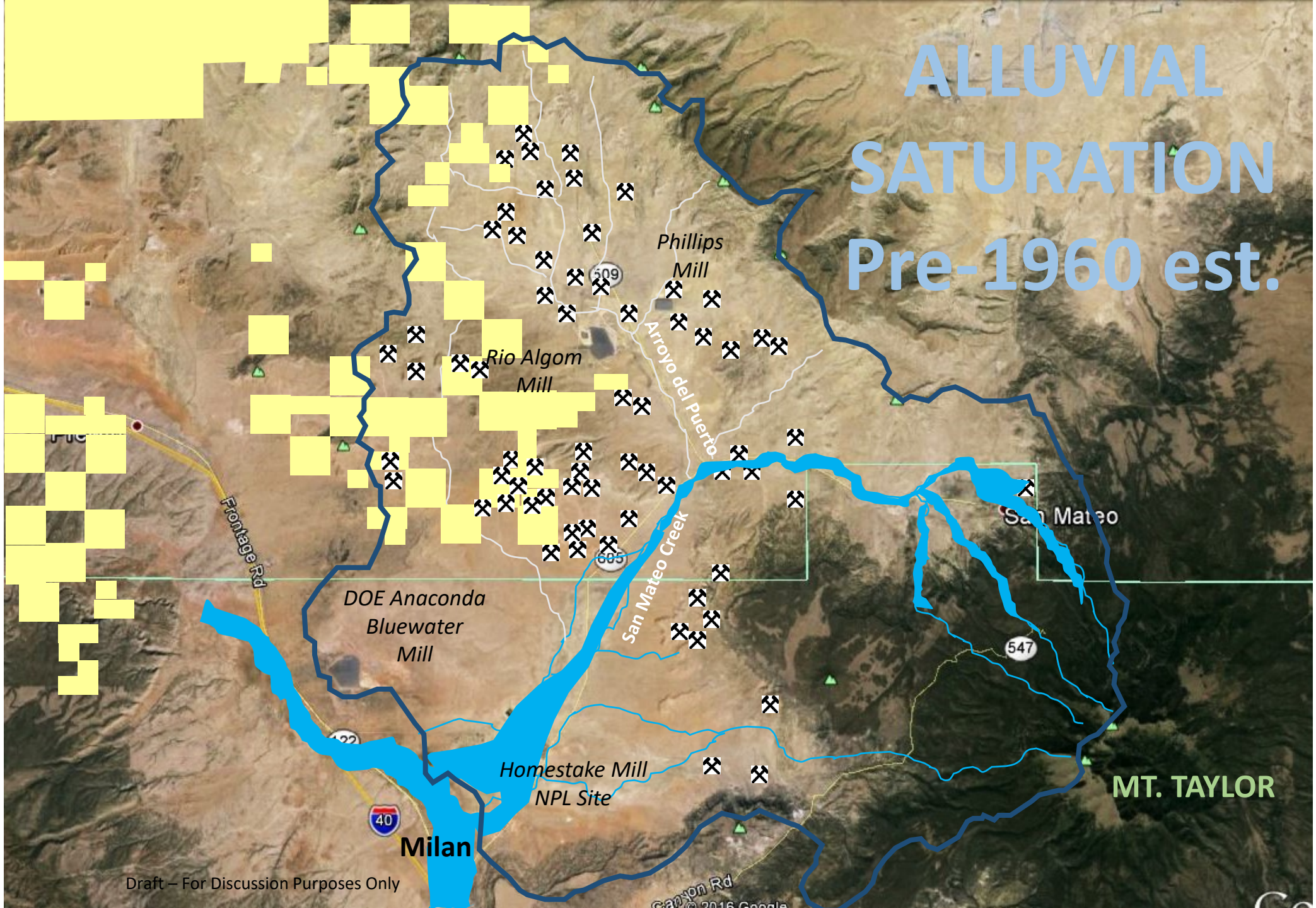

Navajo Land

Mine Discharge Water

Draft – For Discussion Purposes Only

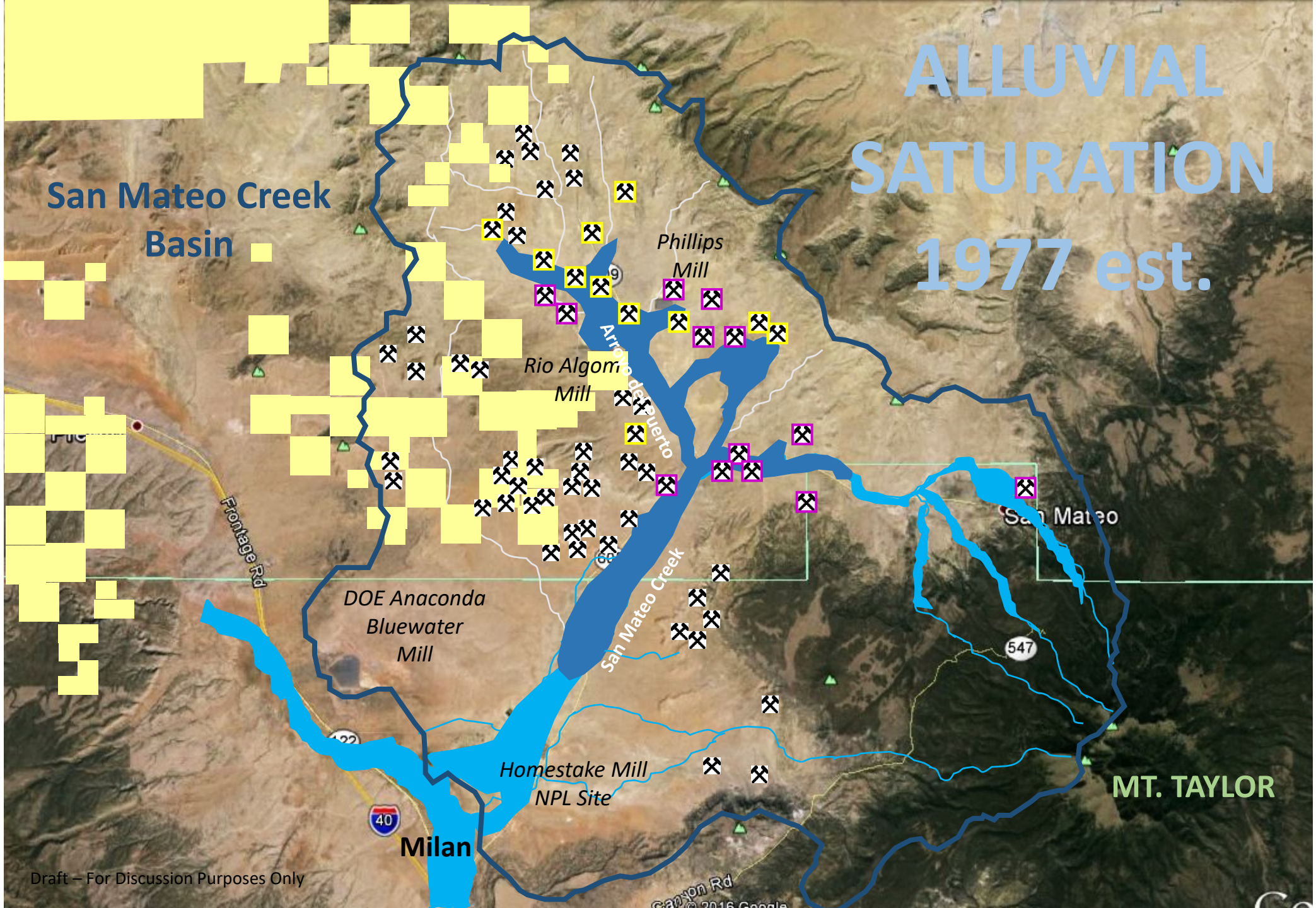

Draft – For Discussion Purposes Only

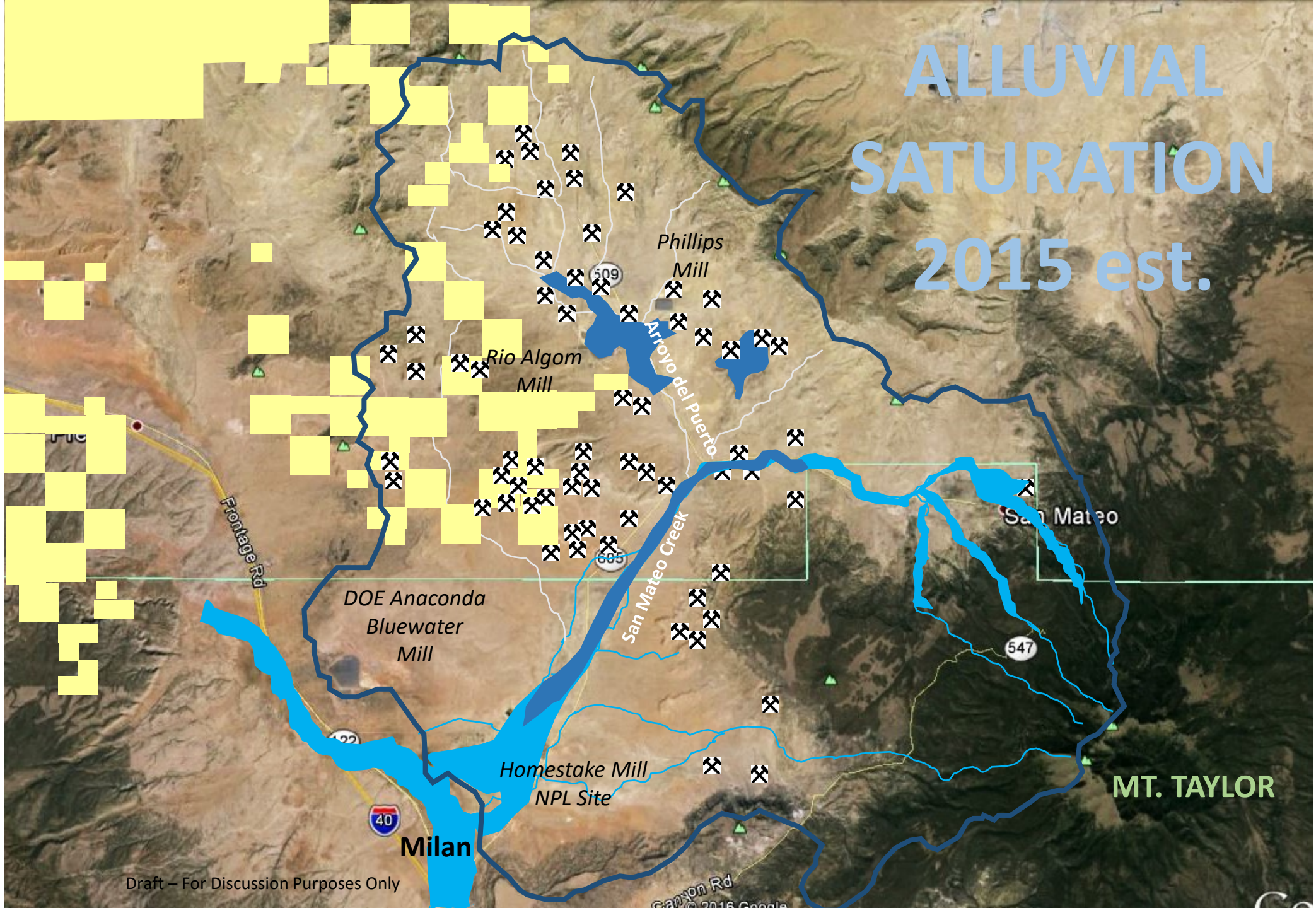

Draft – For Discussion Purposes Only

ALLUVIUM SATURATION

Ambrosia Lake and Section 35 Mine Areas - 2015

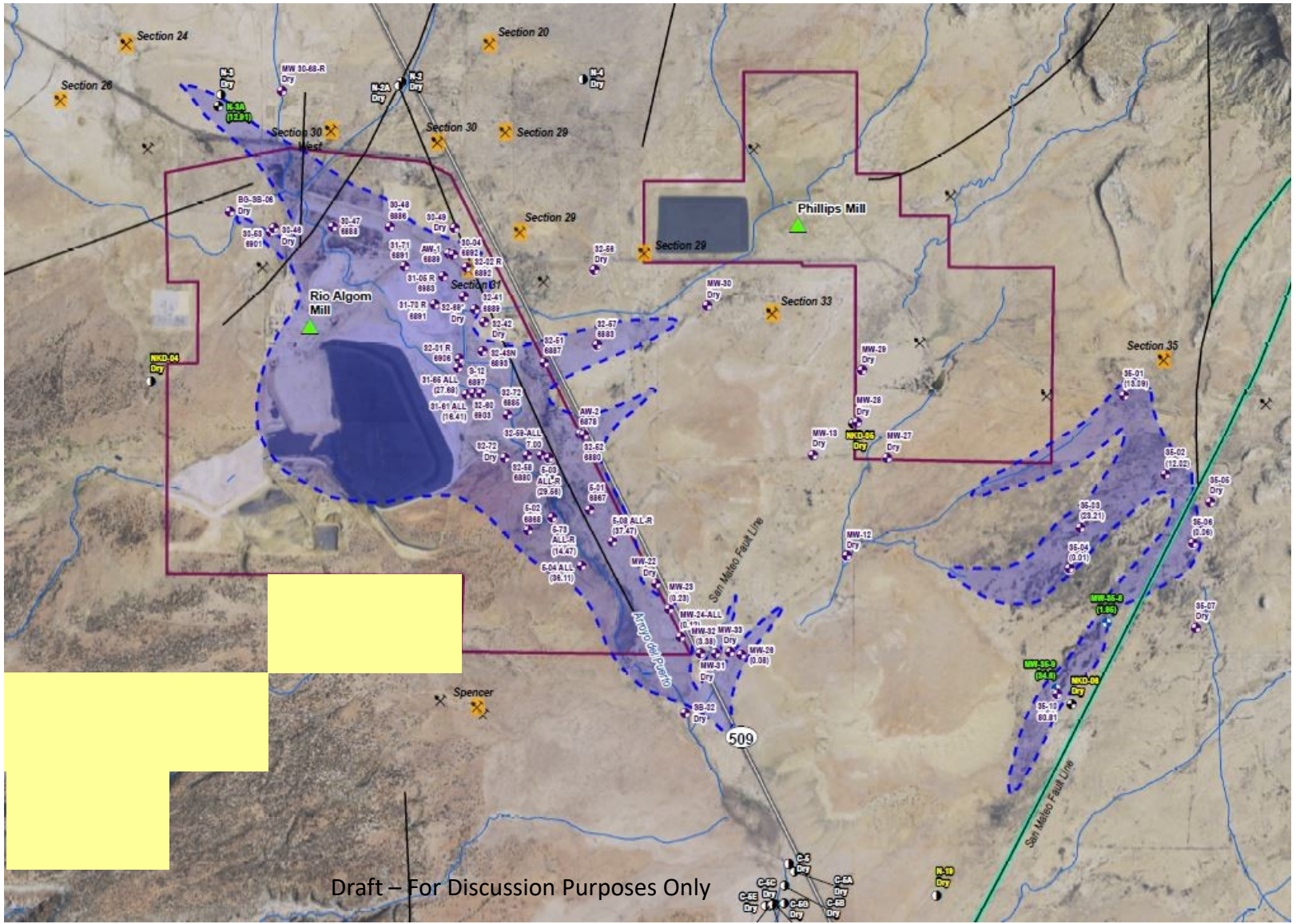

Draft – For Discussion Purposes Only

Modified from Rio Algom

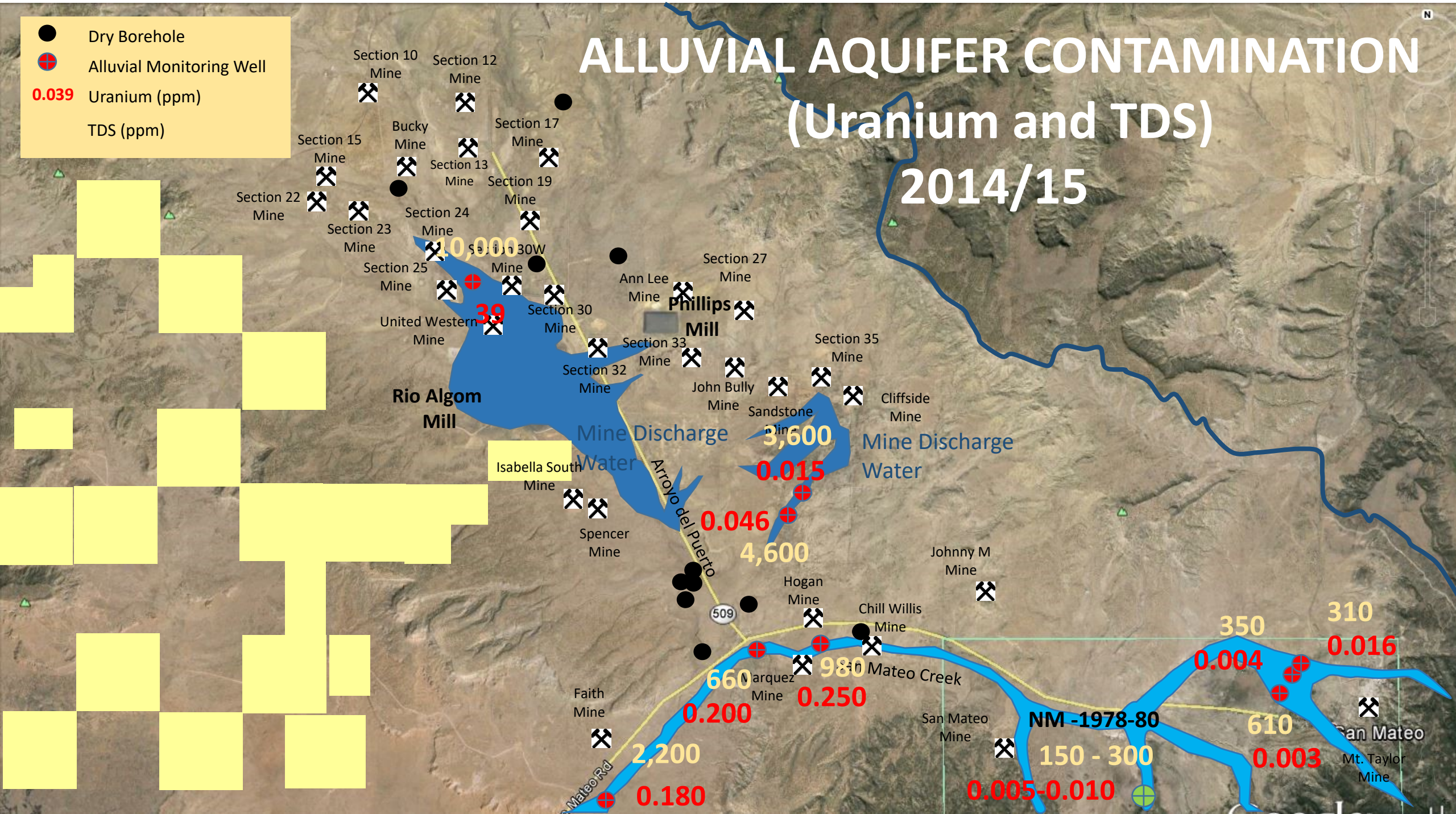
ALLUVIAL AQUIFER CONTAMINATION
(Uranium and TDS)
2014/15
Dry Borehole
Alluvial Monitoring Well
0.039 Uranium (ppm)
TDS (ppm)
Section 10 Mine
Section 12 Mine
Section 17 Mine
Bucky Mine
Section 15 Mine
Section 13 Mine
Section 19 Mine
Section 22 Mine
Section 24 Mine
Section 23 Mine
Section 30W Mine
Section 25 Mine
United Western Mine
Section 30 Mine
Section 27 Mine
Ann Lee Mine
Phillips Mill
Section 33 Mine
Section 35 Mine
Section 32 Mine
John Bully Mine
Sandstone Mine
Cliffside Mine
Rio Algom Mill
Mine Discharge Water
Mine Discharge Water
Isabella South Mine
Arroyo del Puerto
Spencer Mine
Johnny M Mine
Hogan Mine
Chill Willis Mine
Marquez Mine
San Mateo Creek
Faith Mine
San Mateo Mine
Mt. Taylor Mine
San Mateo
10,000
39
3,600
0.015
0.046
4,600
660
0.200
980
0.250
2,200
0.180
350
0.004
310
0.016
610
0.003
NM -1978-80
150 - 300
0.005-0.010
509

Alluvial Aquifer Late 1970s – Early 1980s Uranium Map

Central SMC Basin

- Dry Borehole
- Phase 1 or 2 Well
- Homestake Well
- 50 – 99 µg/L
- 100 – 299 µg/L
- 300 – 499 µg/L
- >500 µg/L
- Estimated Alluvial Aquifer Boundary

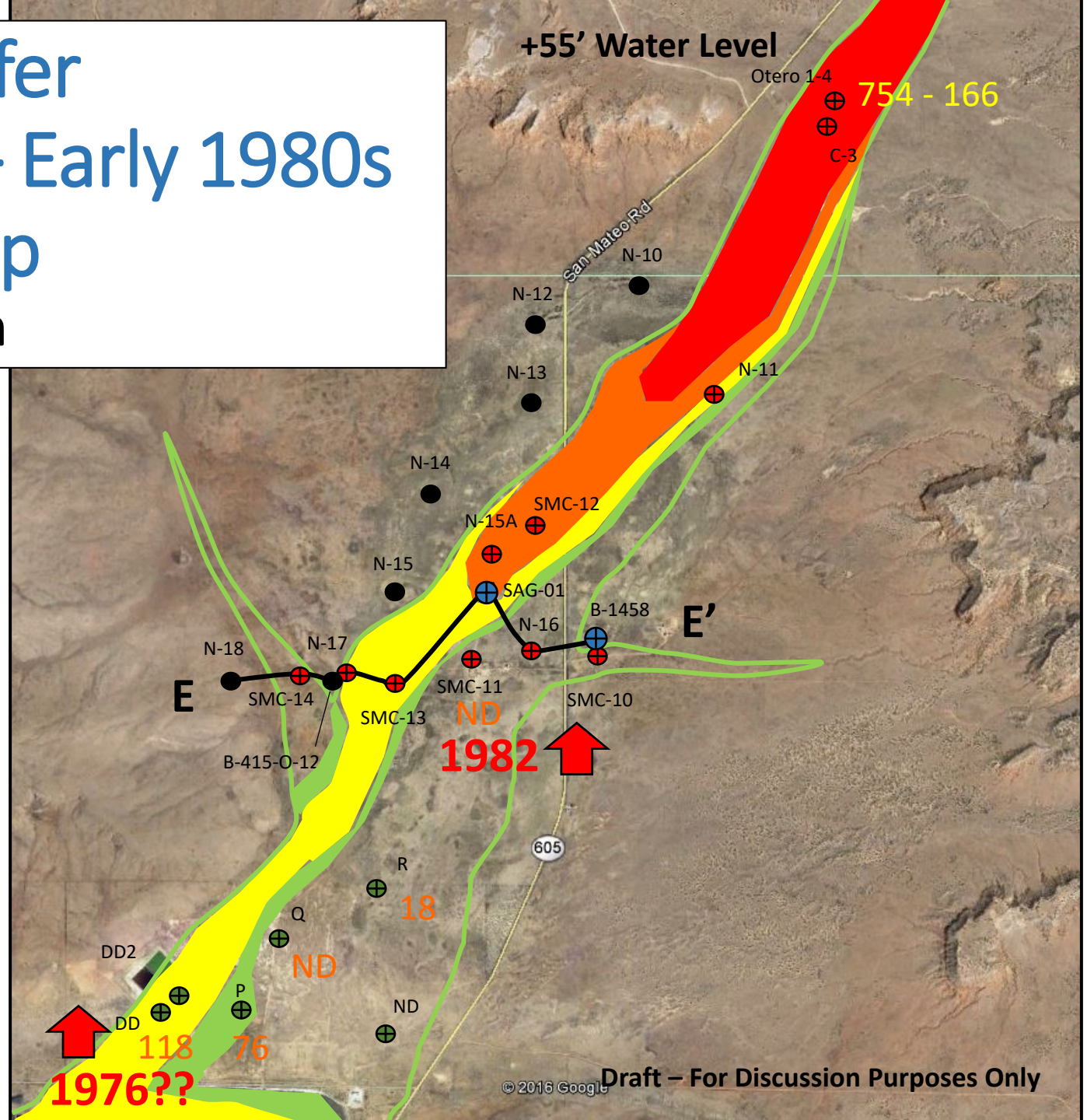

Start of Increasing Uranium Trend – Well SMC-11 (920) and DD

190 Uranium Concentration (Homestake Monitorng Data - 1981)

210 Uranium Concentration (New Mexico EID Monitoring Data – 1978-1982 Mean)

Homestake Well 920 (SMC-11)
Uranium-Time Trend Plot

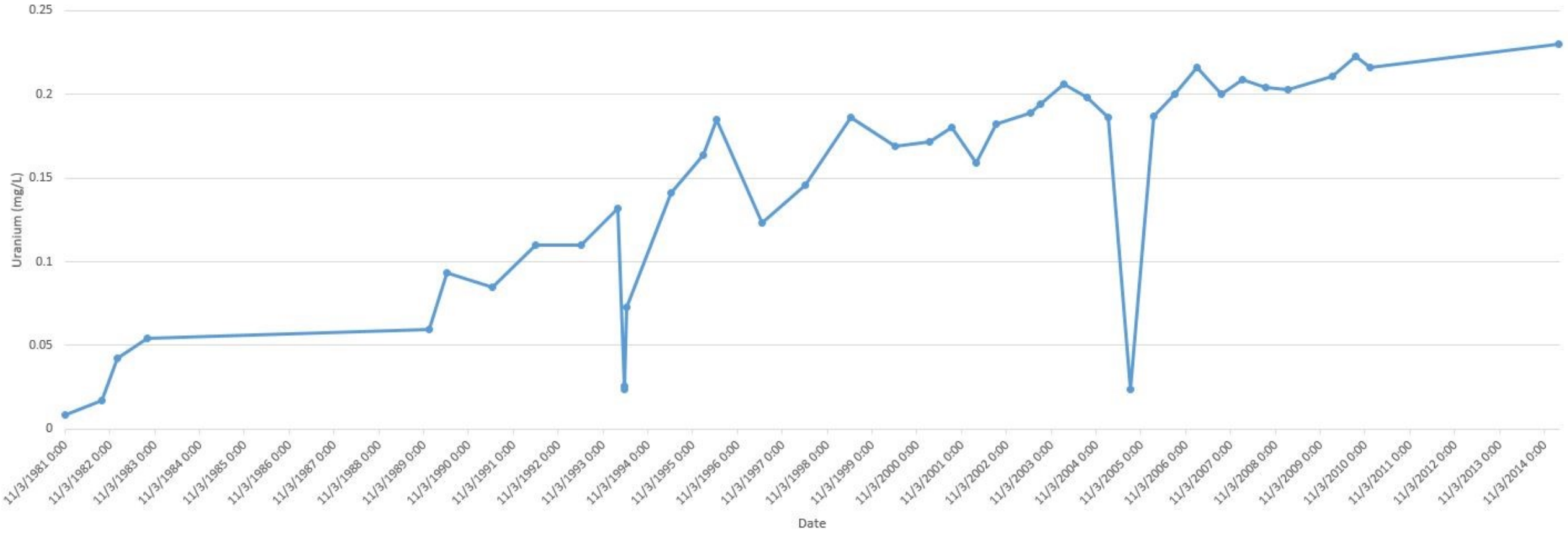

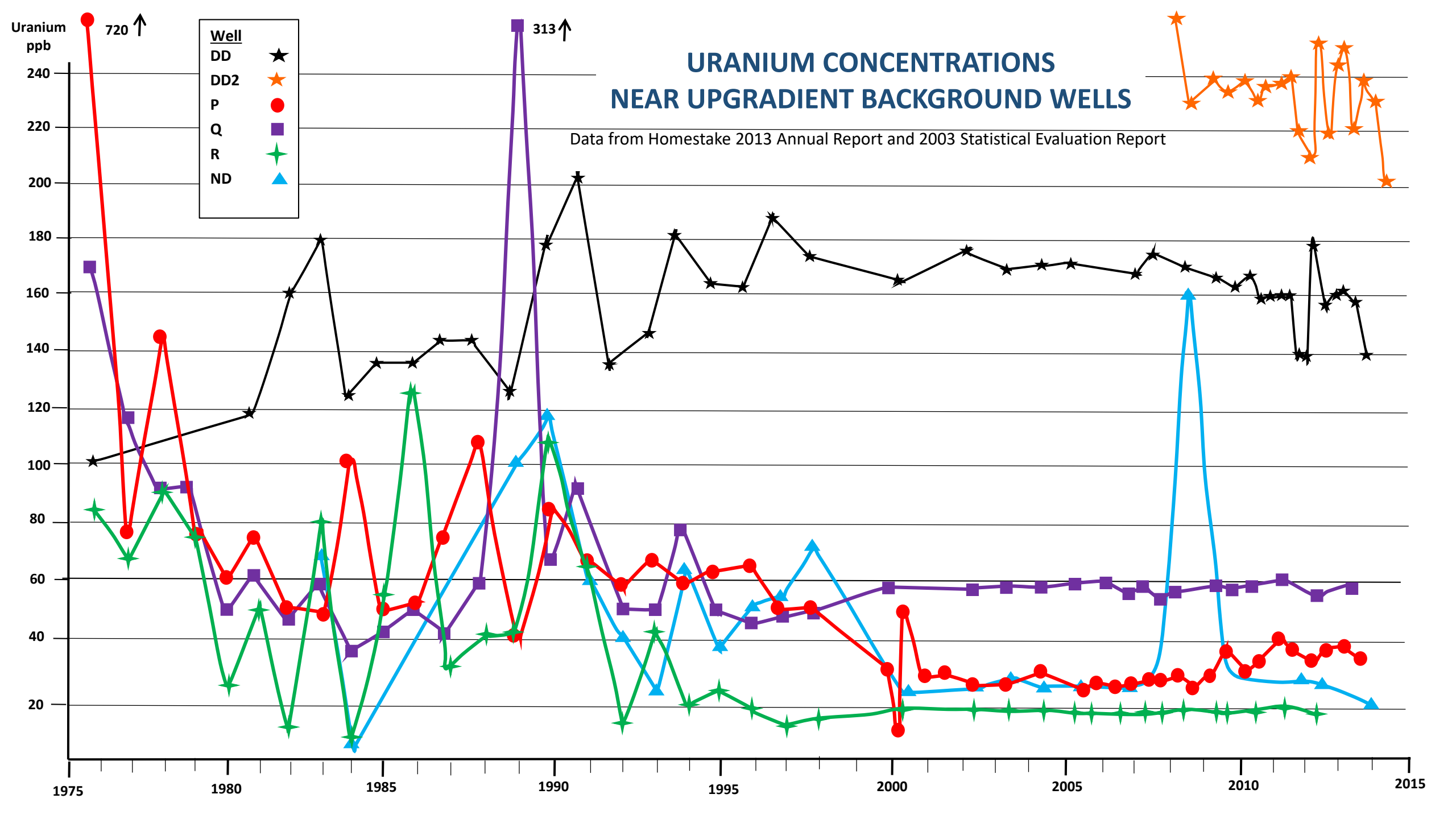
URANIUM CONCENTRATIONS
NEAR UPGRADIENT BACKGROUND WELLS
Data from Homestake 2013 Annual Report and 2003 Statistical Evaluation Report
Uranium ppb
720
313
Well
DD
DD2
P
Q
R
ND
240
220
200
180
160
140
120
100
80
60
40
20
1975
1980
1985
1990
1995
2000
2005
2010
2015

Alluvial Aquifer 2014/15 Uranium Map

Central SMC Basin

Draft – For Discussion Purposes Only

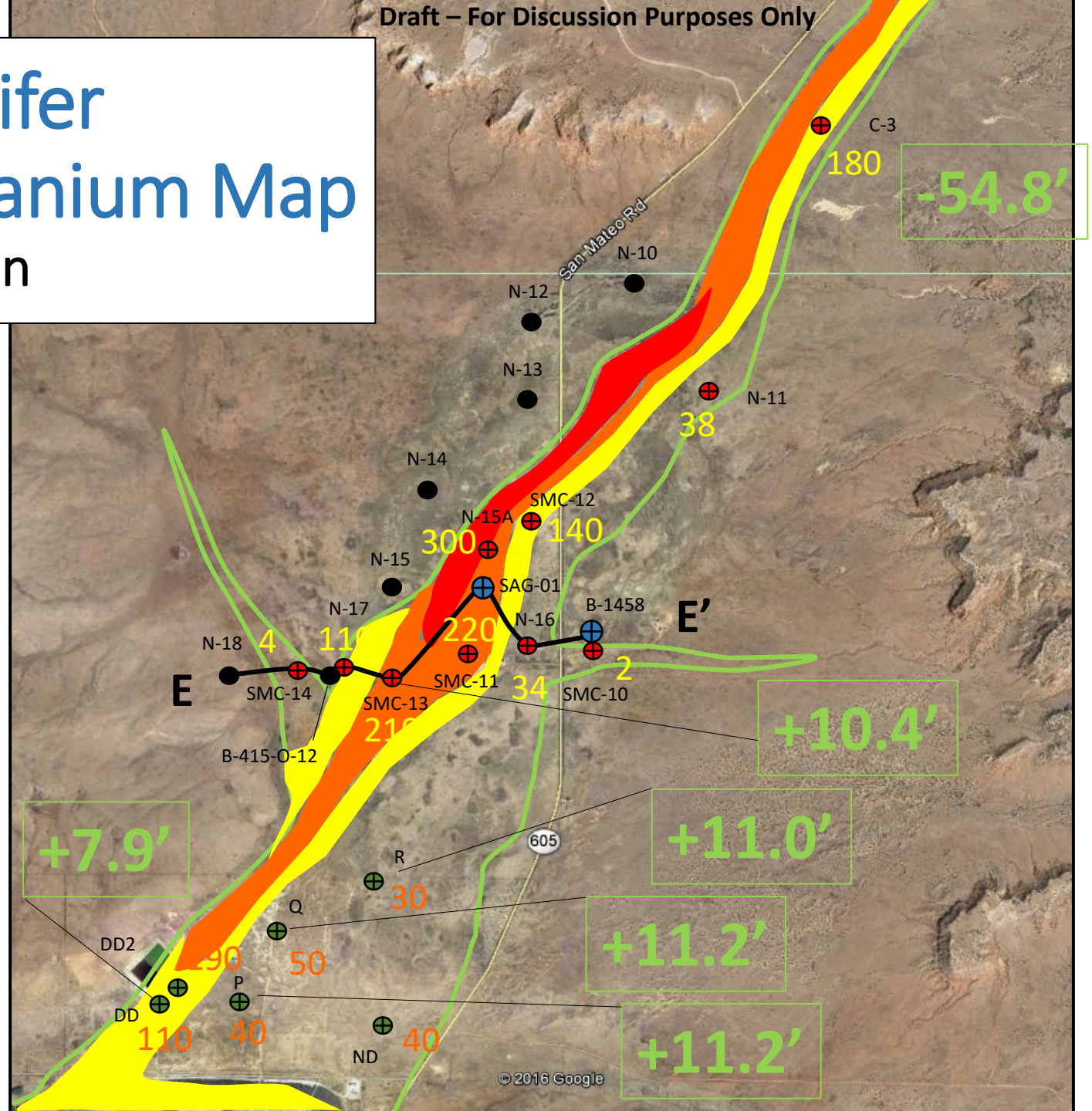

- Dry Borehole
- Phase 1 or 2 Well
- Homestake Well
- 100 – 199 µg/L
- 200 – 299 µg/L
- >300 µg/L
- Estimated Alluvial Aquifer Boundary

190 Uranium Concentration (from Homestake)

210 Uranium Concentration (Phase 2)

+11.0' Change in Water Level 1977 to Present

Draft – For Discussion Purposes Only

GEOLOGIC CROSS-SECTION E-E’

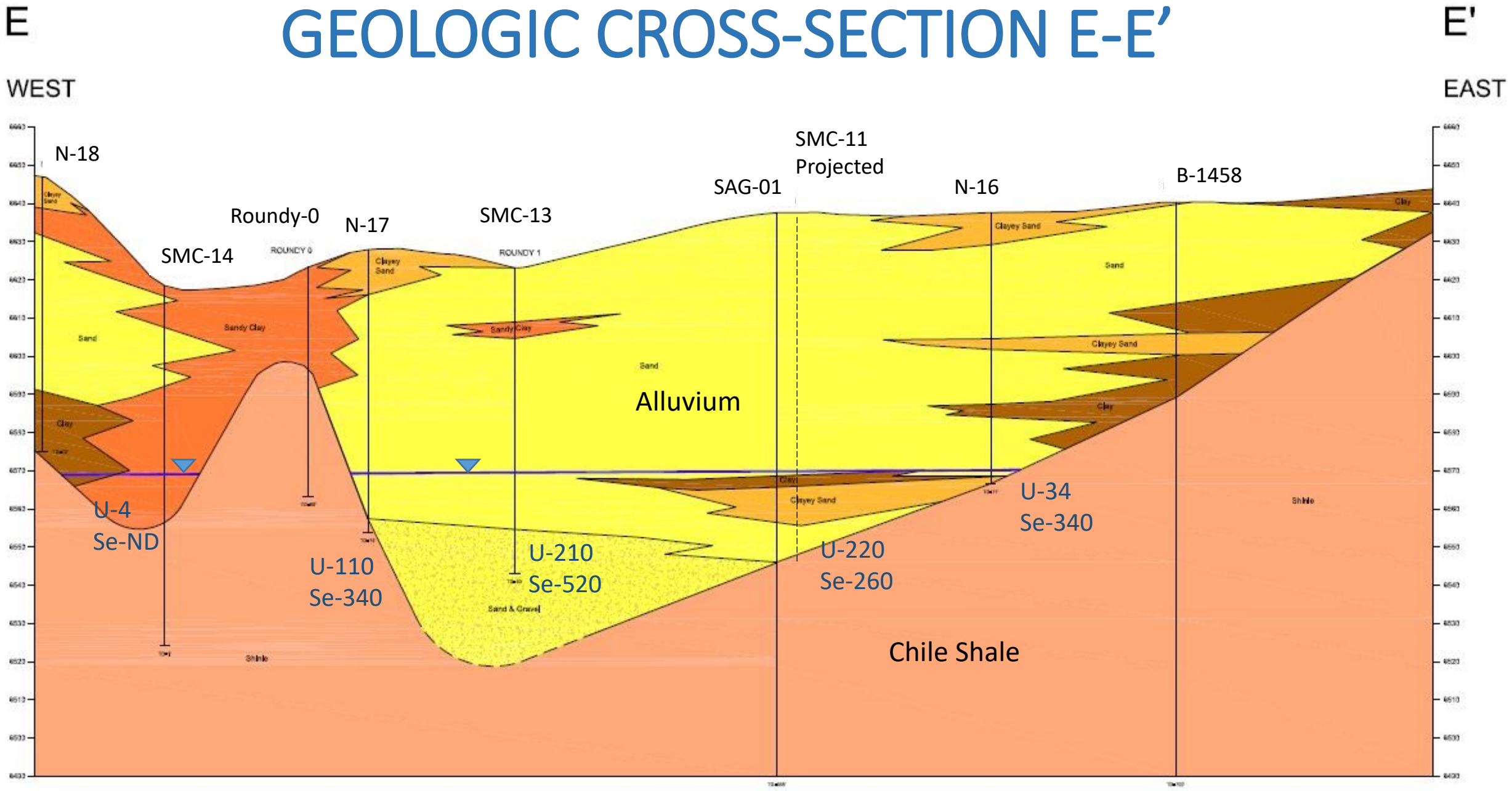

Draft – For Discussion Purposes Only

BASE OF ALLUVIUM STRUCTURE MAP

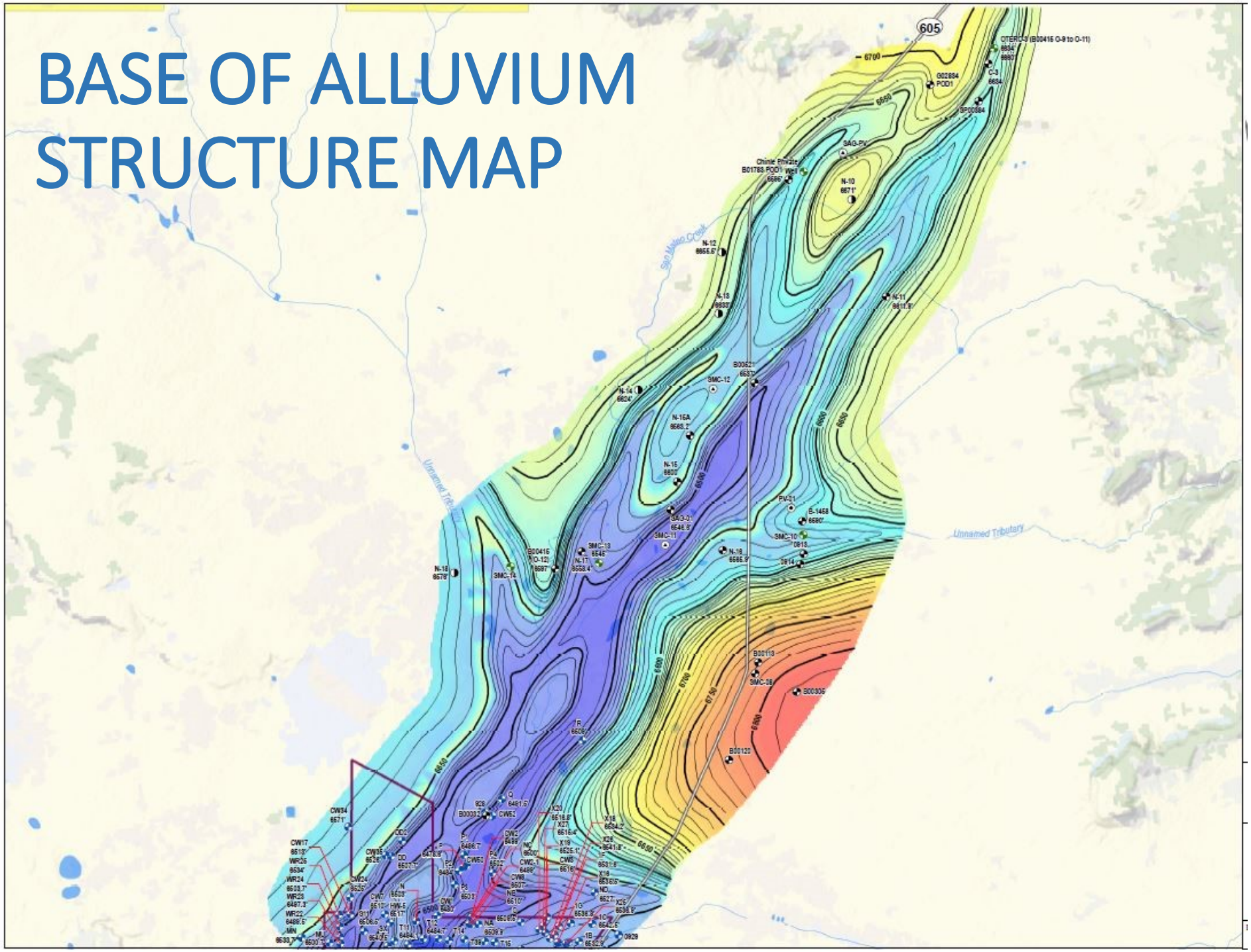

Alluvial Aquifer
Late 1970s – Early 1980s
Selenium Map
Central SMC Basin

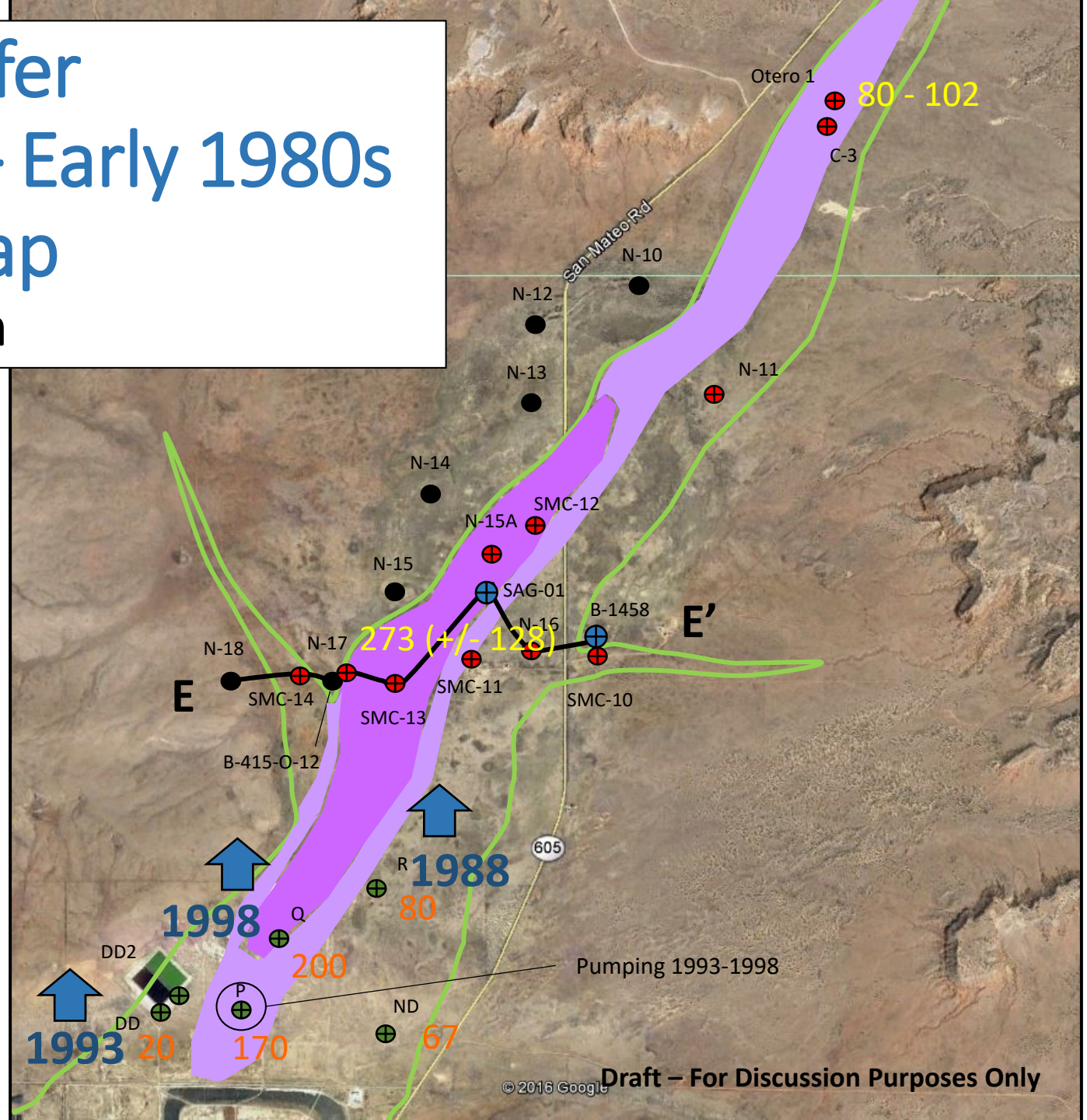

Dry Borehole

Phase 1 or 2 Well

Homestake Well

100 – 199 µg/L

>200 µg/L

Estimated Alluvial Aquifer Boundary

Start of Increasing Selenium Trend

170 Selenium Concentration (Homestake Monitorng Data – 11/1981)

273 Selenium Concentration (New Mexico EID Monitoring Data – 1977-1982 - Mean)

Homestake Well R
Selenium-Time Trend Plot

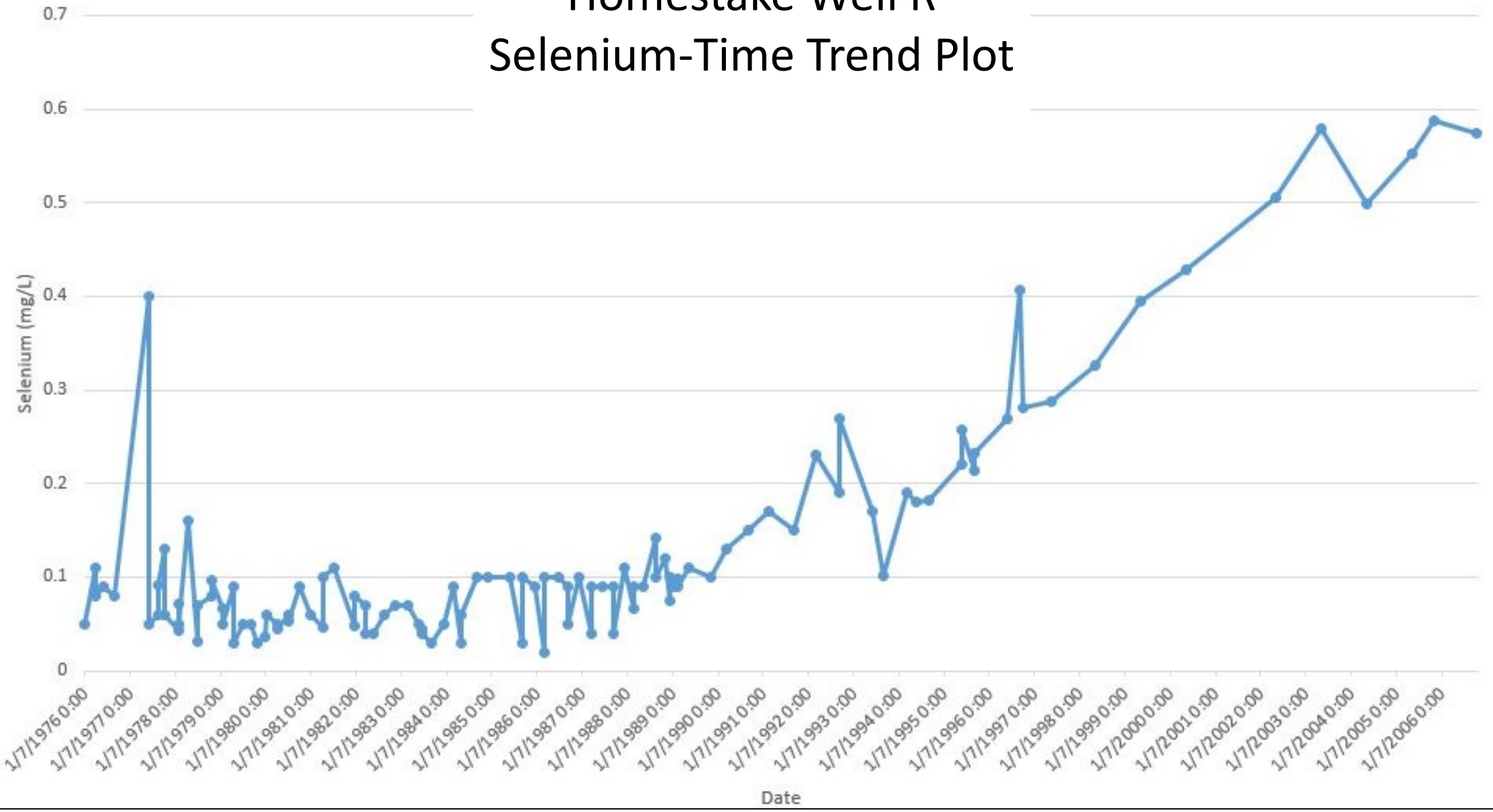

Homestake Well Q
Selenium-Time Trend Plot

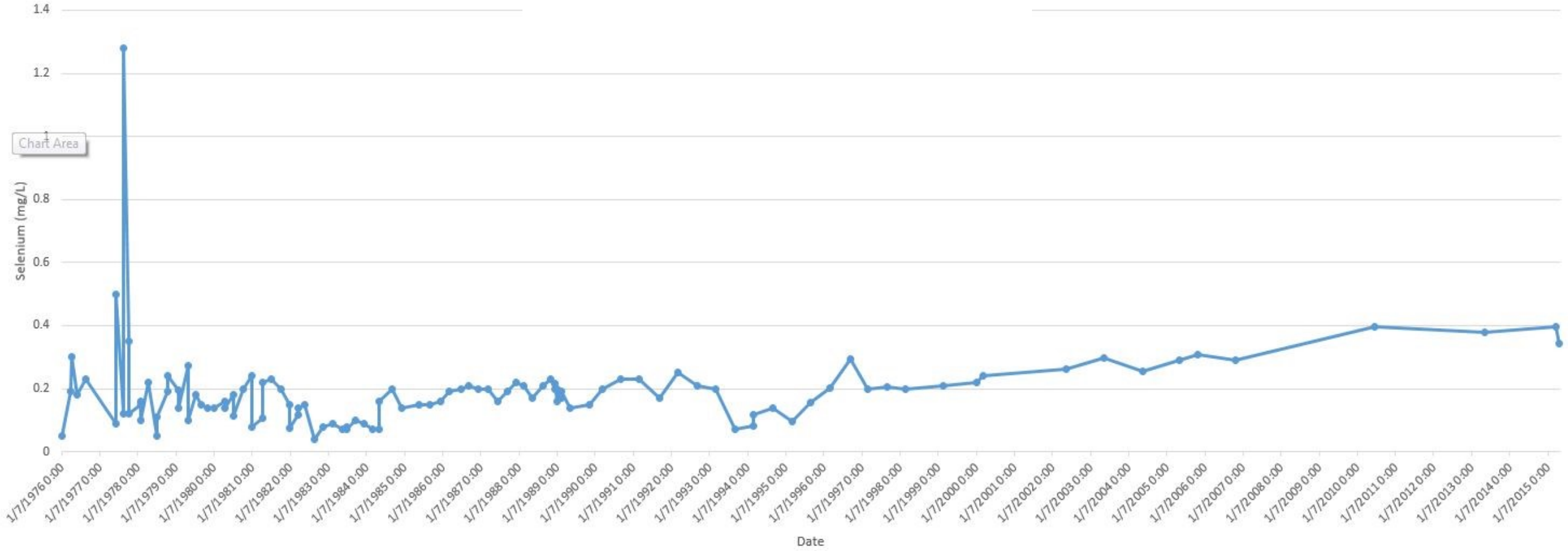

Homestake Well DD
Selenium-Time Trend Plot

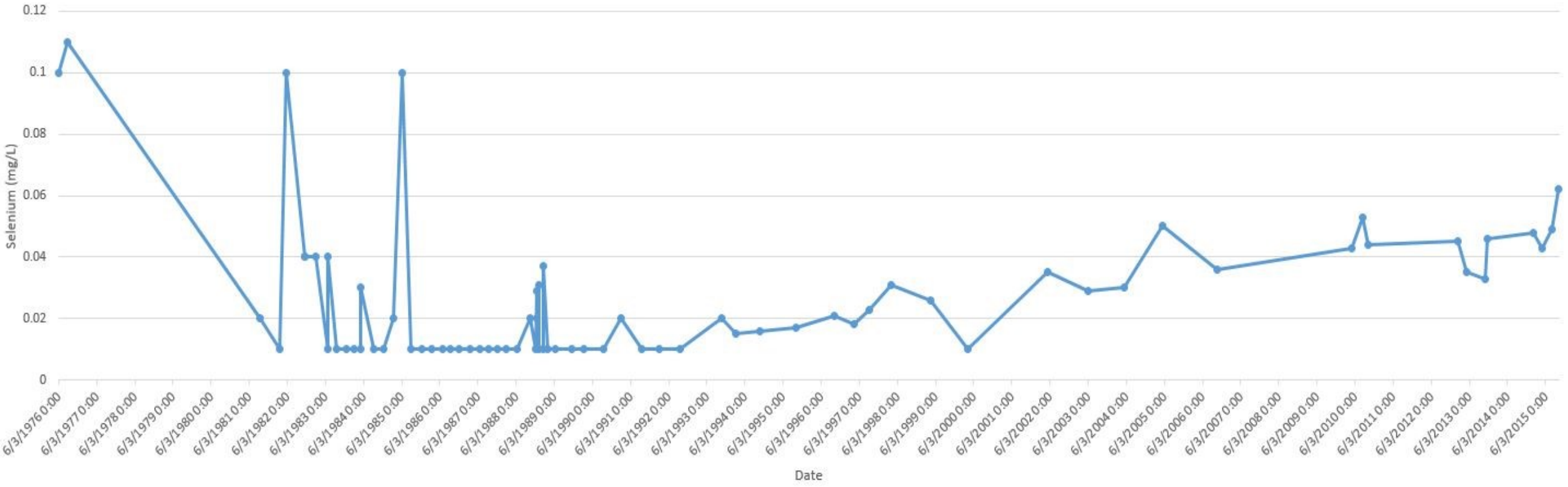

Alluvial Aquifer 2014/15 Selenium Map

Central SMC Basin

- Dry Borehole
- Phase 1 or 2 Well
- Homestake Well

- 100 – 199 µg/L
- 200 – 299 µg/L
- 300 - 399 µg/L
- 400 - 499 µg/L
- 500 - 599 µg/L
- >600 µg/L

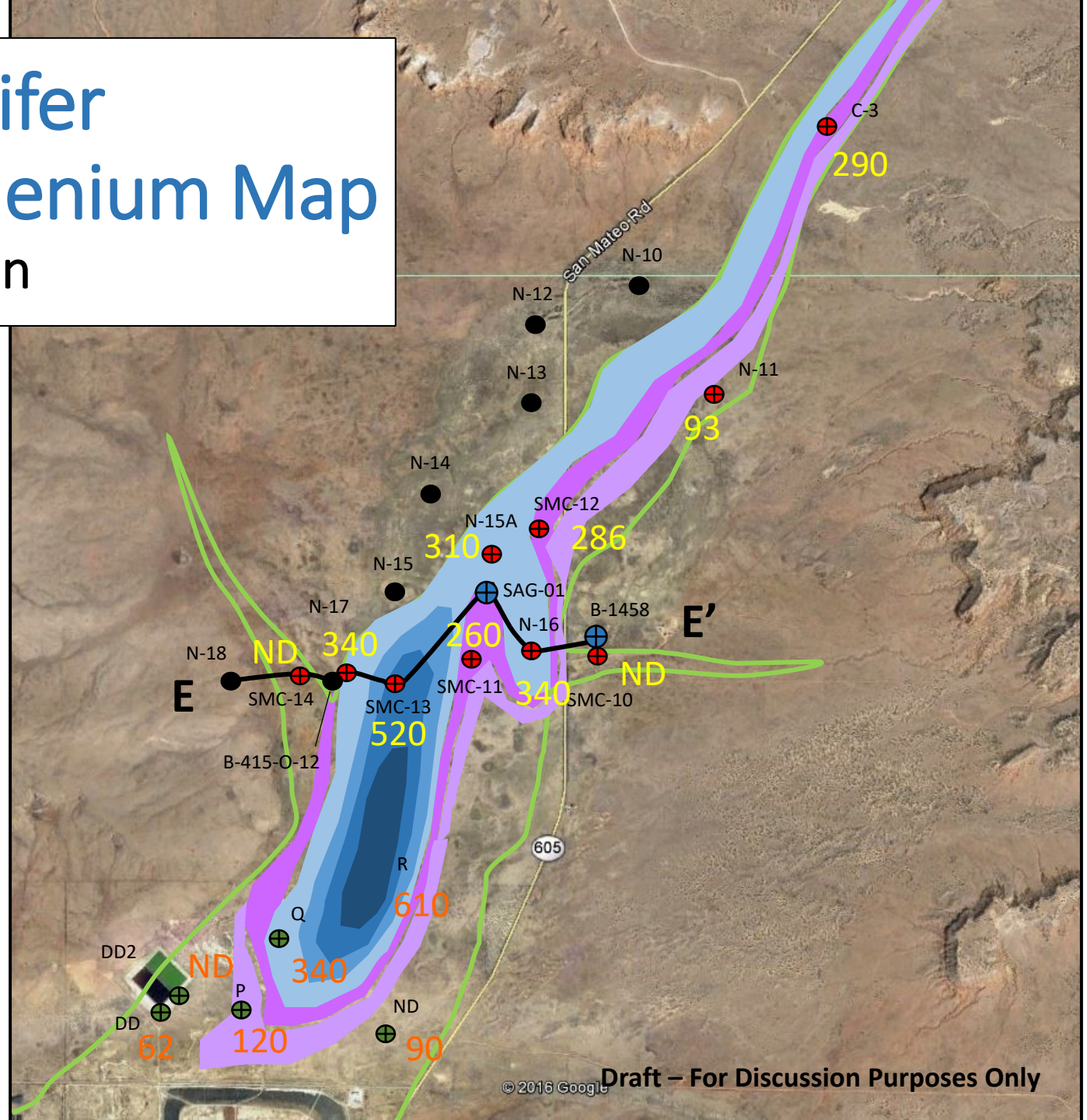

Estimated Alluvial Aquifer Boundary

Alluvial Aquifer 1981 TDS Map

Central SMC Basin

- Dry Borehole
- Phase 1 or 2 Well
- Homestake Well

- >1,500 – 1999 µg/L
- 2,000 – 2,499 µg/L
- >2500 mg/L
- Estimated Alluvial Aquifer Boundary

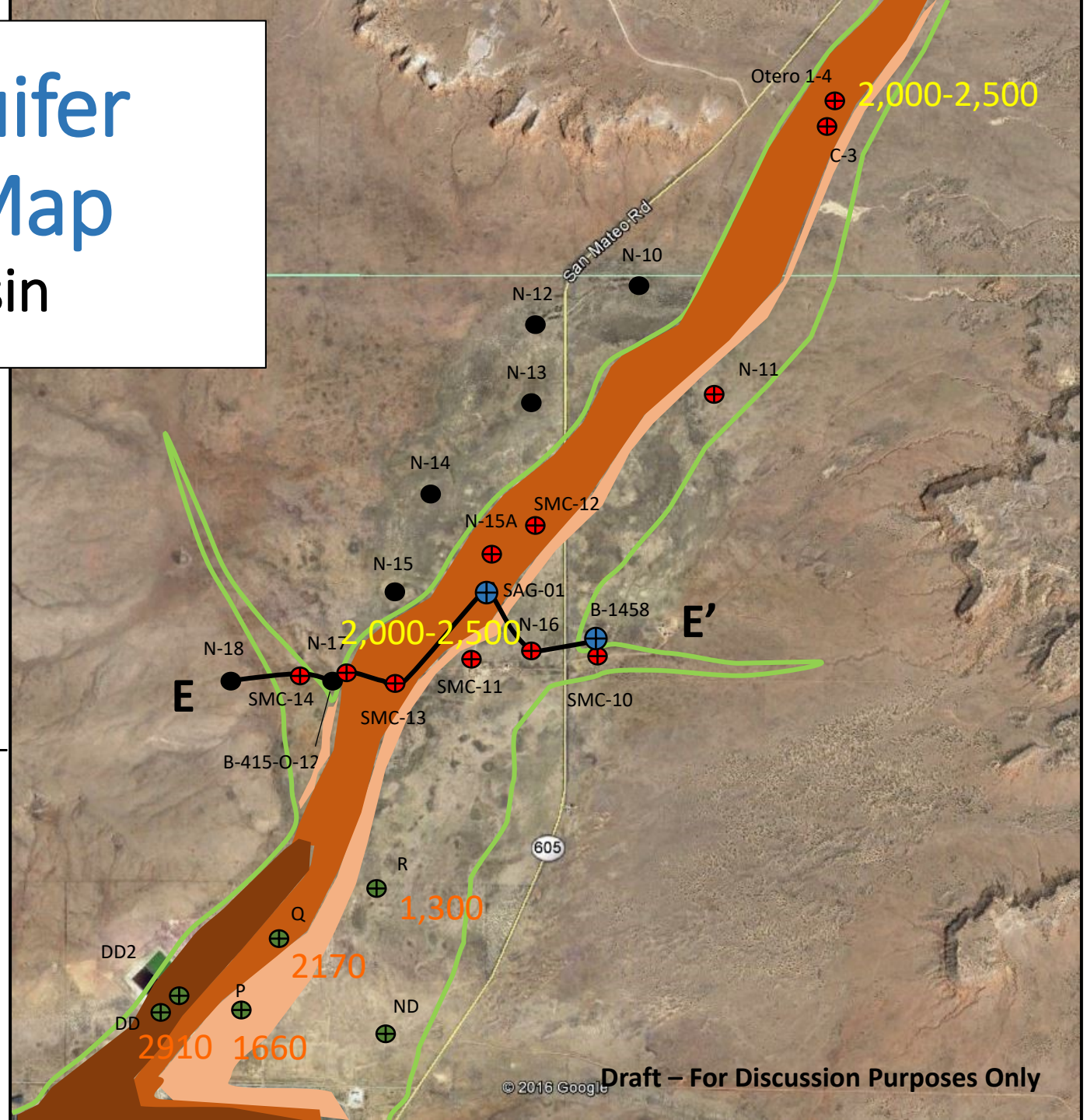

1,300 TDS Concentration (Homestake Monitoring Data - 1978)

2,000 TDS Concentration (New Mexico EID Monitoring Data – 1978-1982)

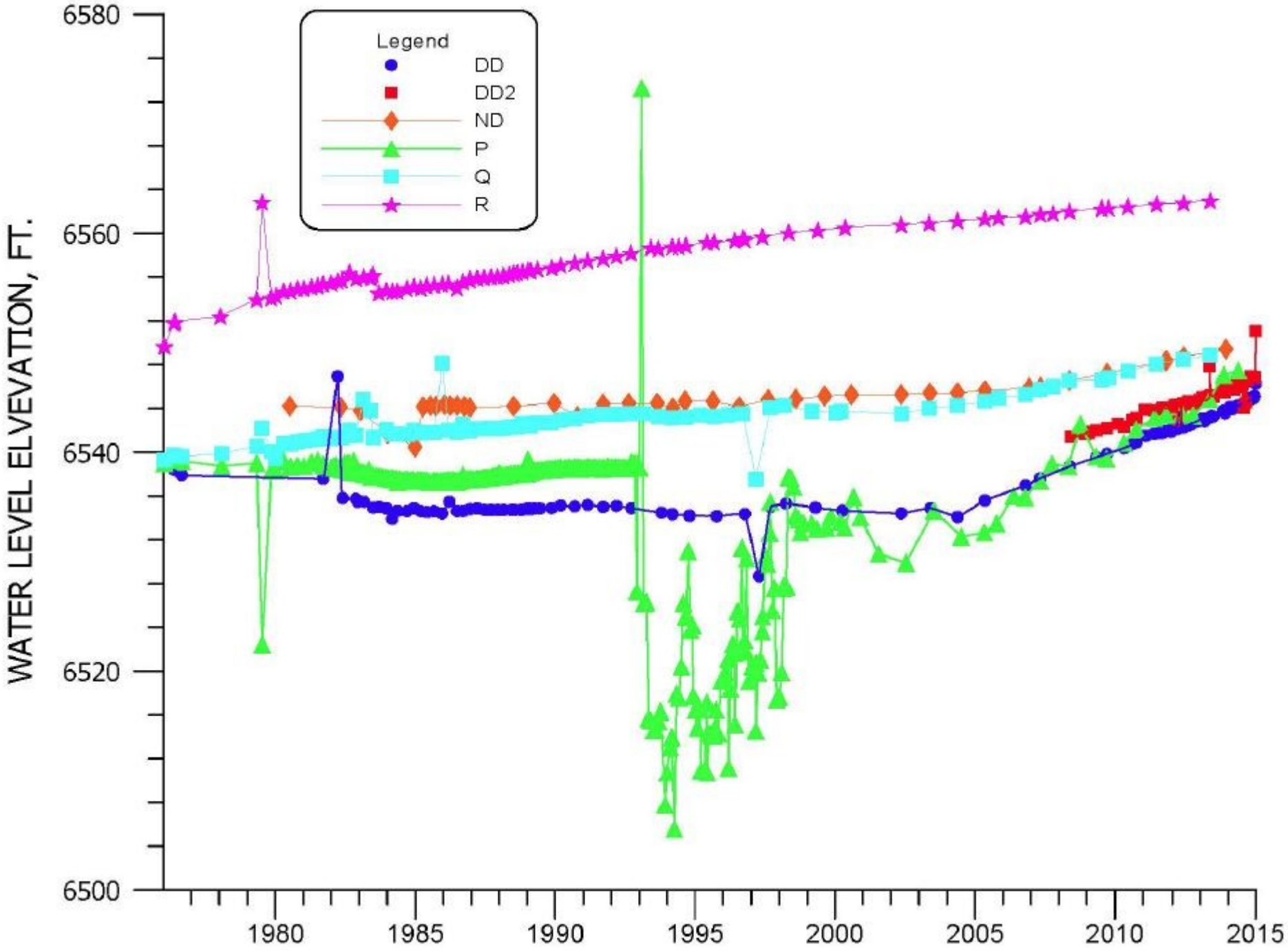
Legend
DD
DD2
ND
P
Q
R
WATER LEVEL ELVEVATION, FT.
6580
6560
6540
6520
6500
1980
1985
1990
1995
2000
2005
2010
2015

HOMESTAKE SITE SATURATED ALLUVIUM

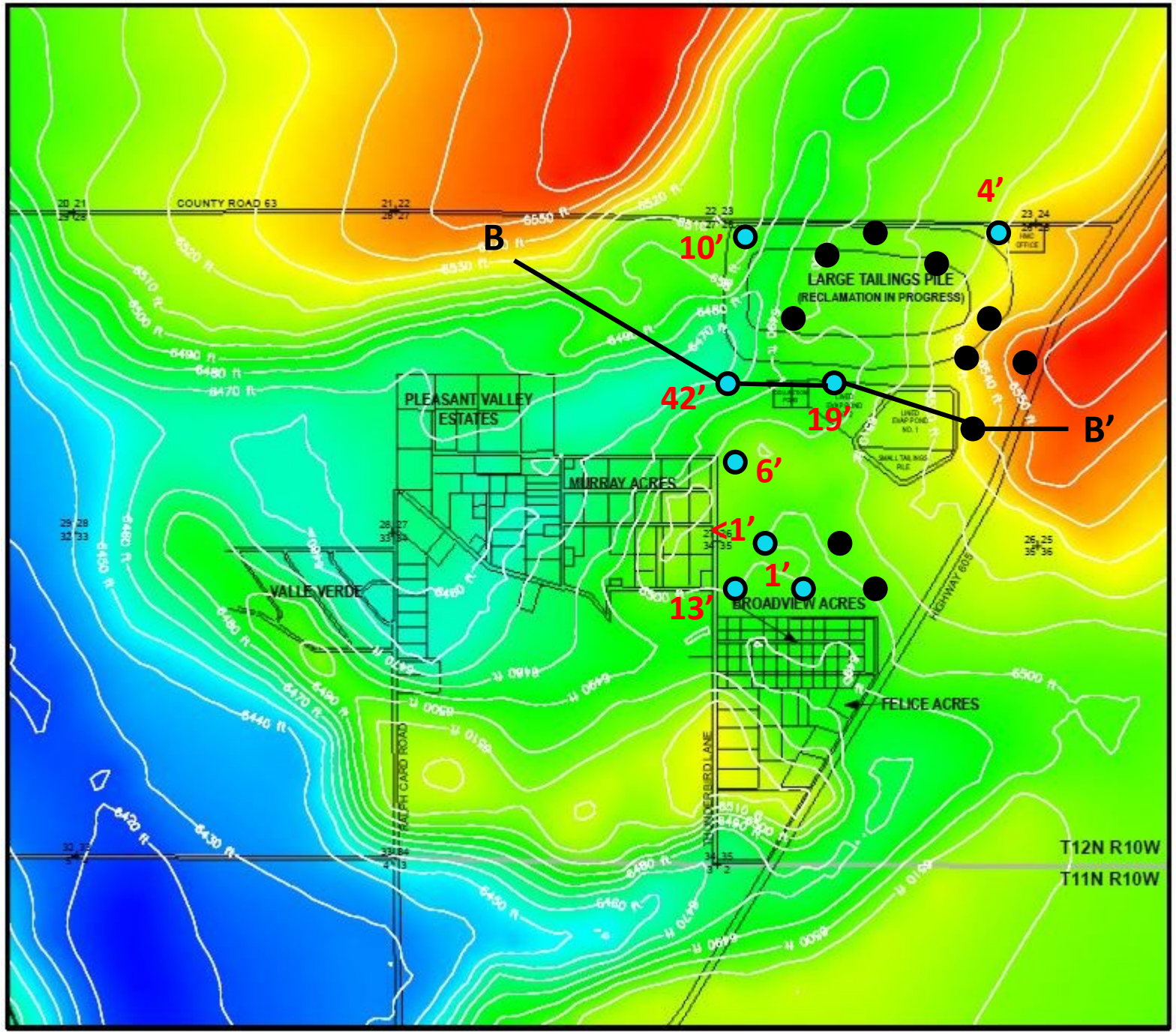

1960 INVESTIGATION

- Water in Borehole
- Dry Borehole

Base of Alluvium Elevation (FT-AMSL)

6,570
6,550
6,530
6,510
6,490
6,470
6,450
6,430
6,410

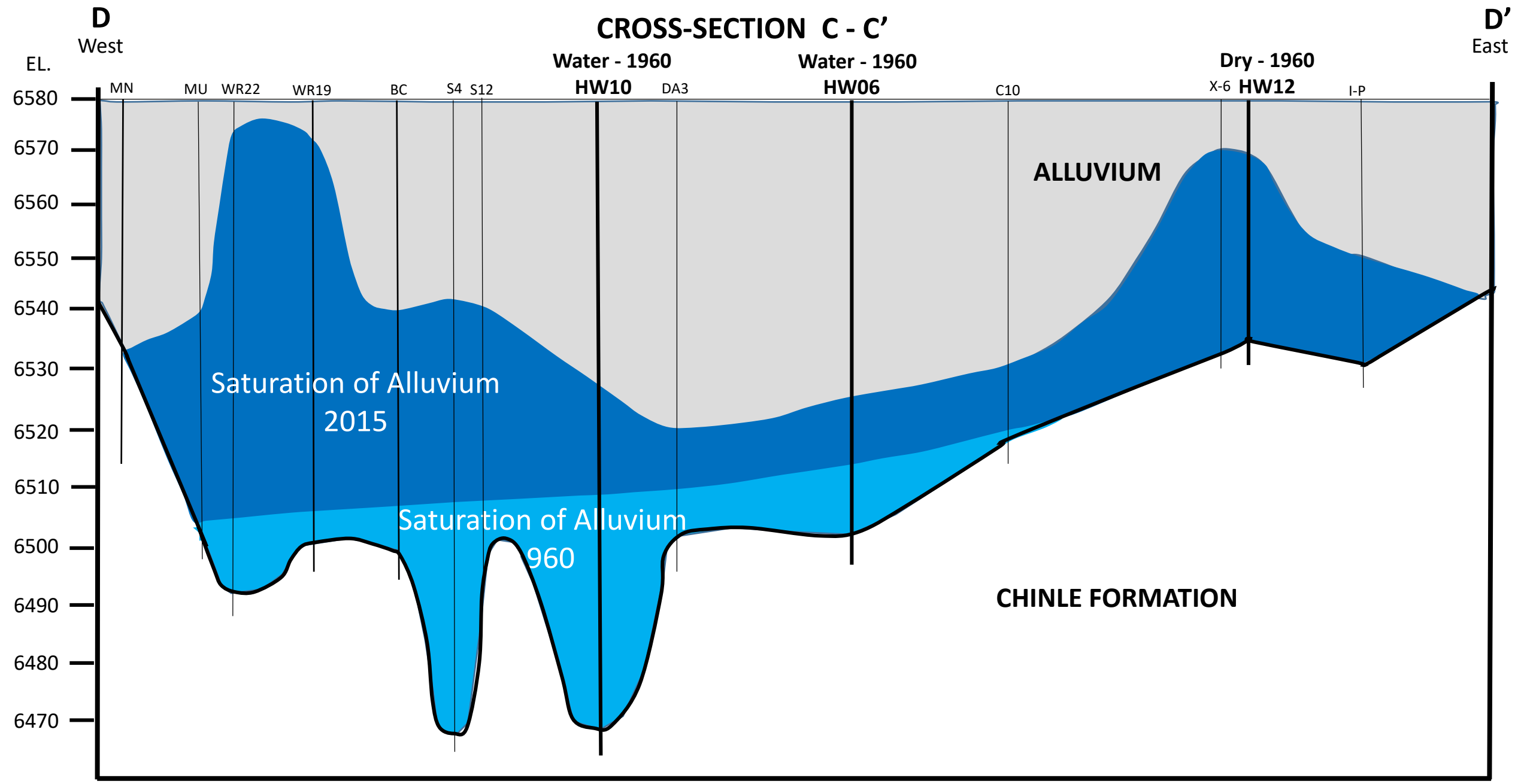

HOMESTAKE MINING COMPANY NPL SITE

DAKOTA SANDSTONE WELL LOCATION MAP

Cross Roads Area

Kd

Jmw

Jmb

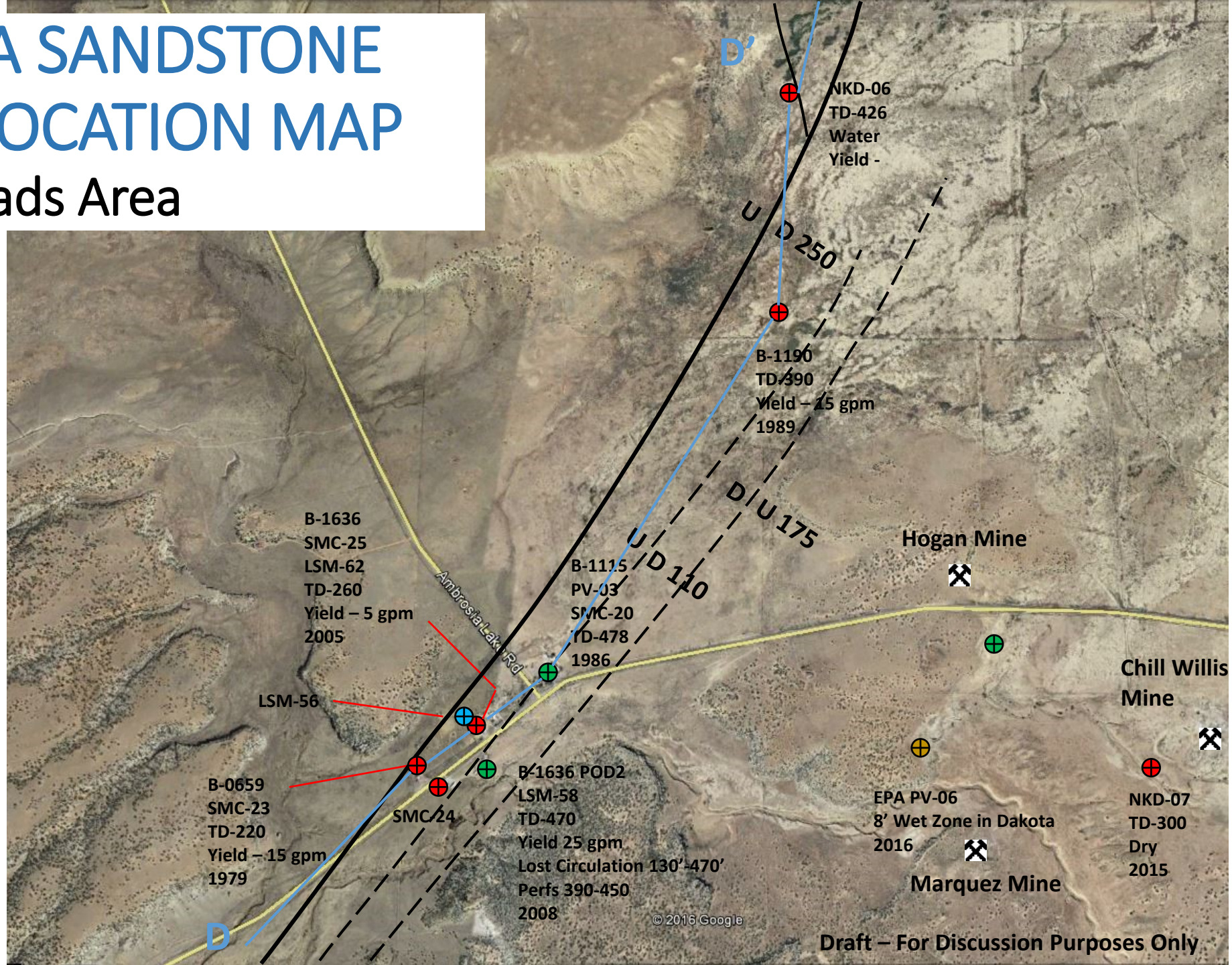

DAKOTA URANIUM MAP

Cross-Roads Area

11 Kd – U Conc

23 Jmw – U Conc

Kd Dry Hole

Kd

Jmw

Jmb

Dakota Saturation

Dakota Outcrop

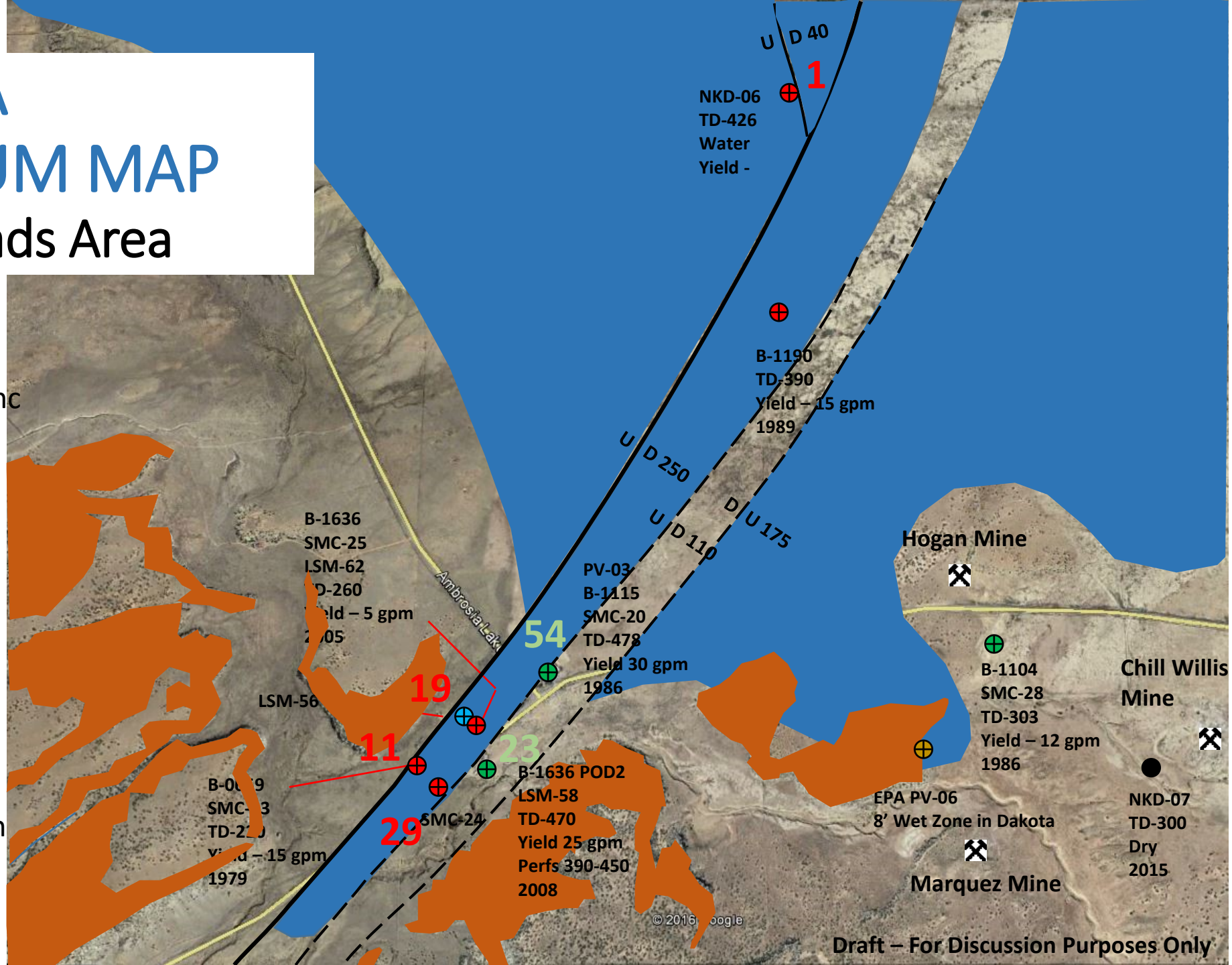

- Monitoring Well
- Abandoned or Dry Monitoring Well
- Dry Hole
- Dakota Saturation
- Dakota Outcrop
- Ground Water Flow Direction

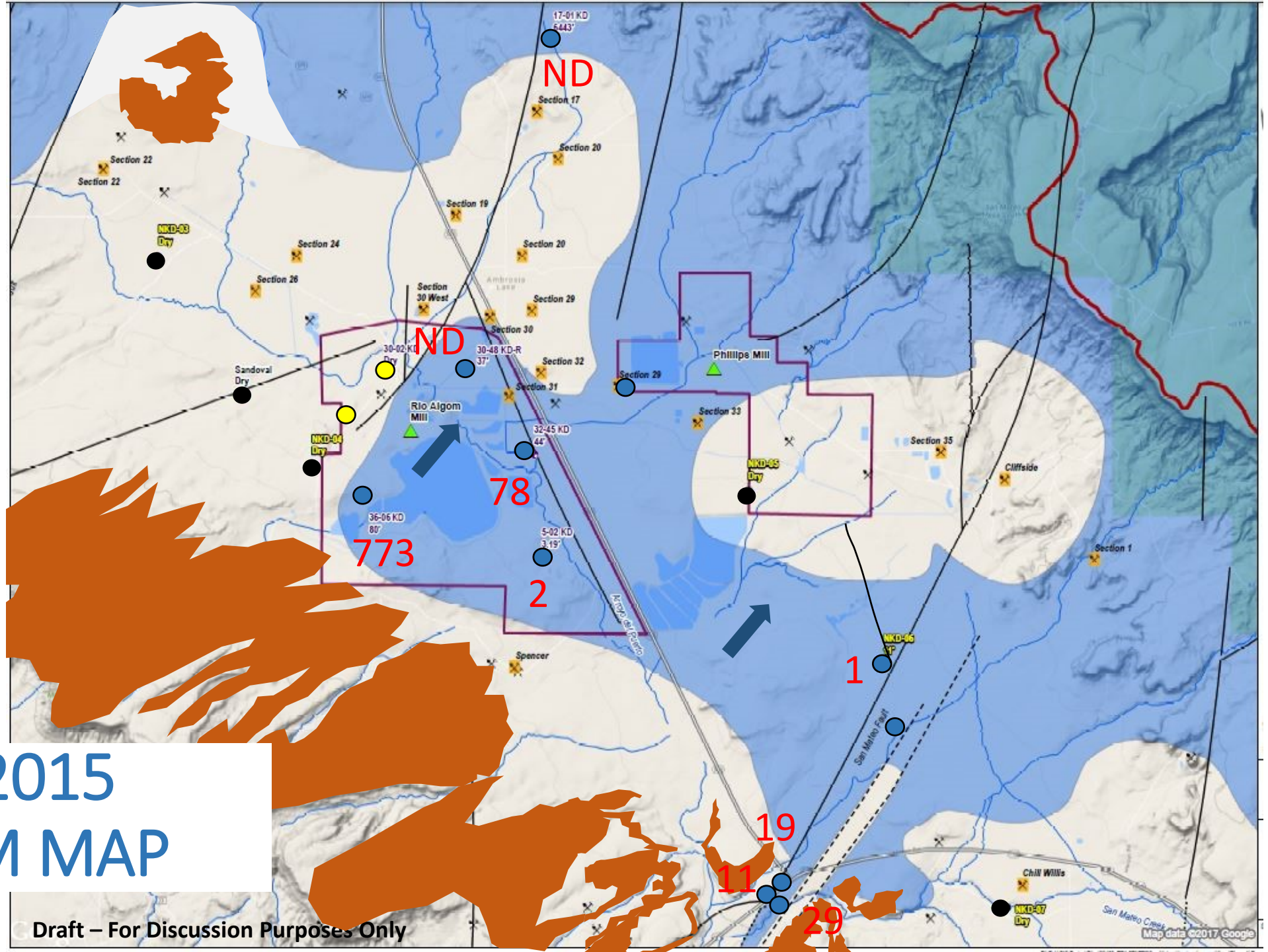

DAKOTA 2015 URANIUM MAP

Draft – For Discussion Purposes Only

GEOCHEMISTRY

- Stiff Diagrams
- Tri-Linear Diagrams
- Delta 18O and 2H Isotope Plot
- Uranium Mass vs Uranium Activity Ratio (UAR) Plot
- Chart of Geography Area vs UAR
- Sulfur Isotope Plot

STIFF DIAGRAMS

ALLUVIUM

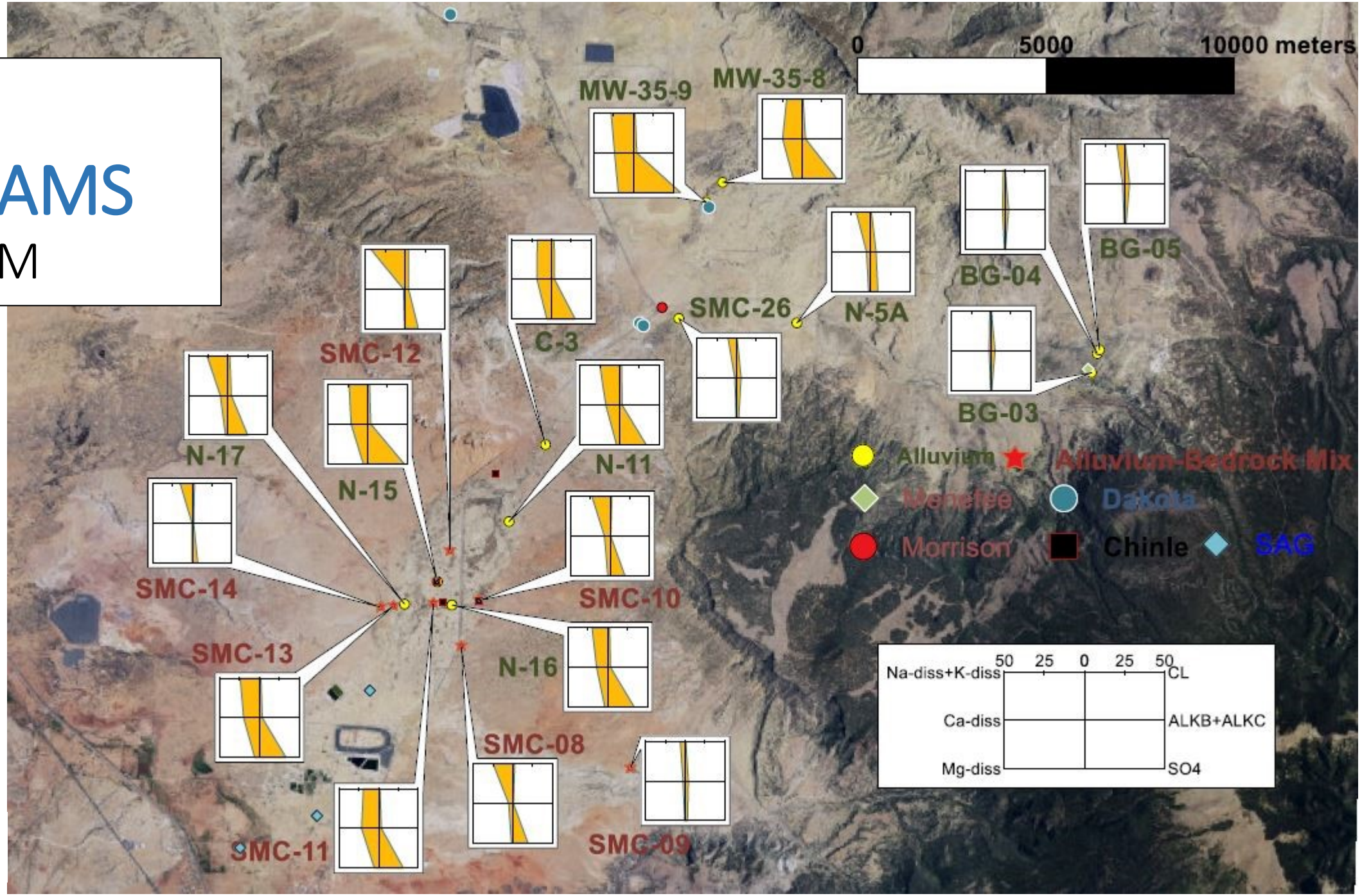

Draft – For Discussion Purposes Only

STIFF DIAGRAMS

BEDROCK

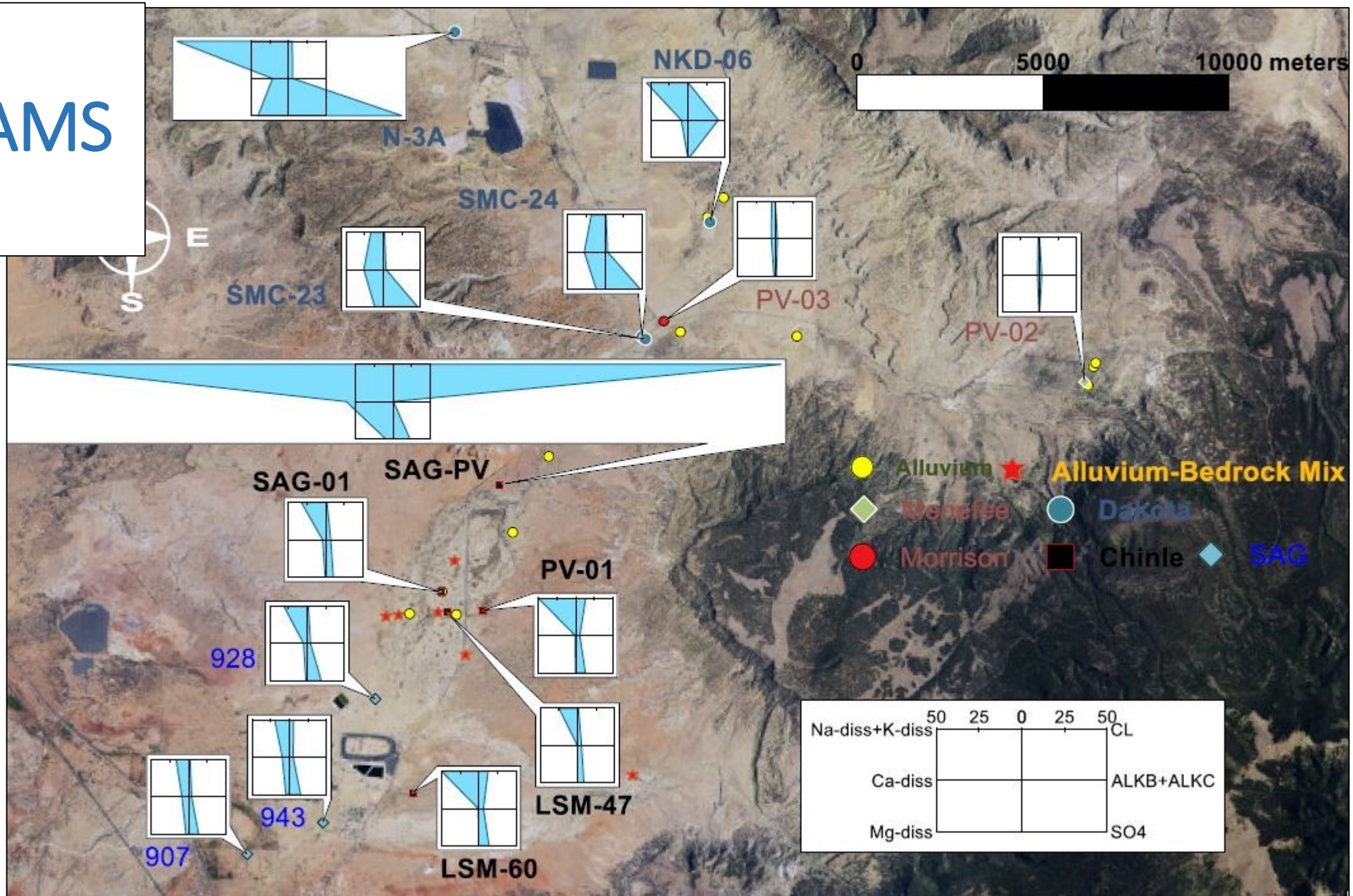

Draft – For Discussion Purposes Only

USGS TRILINEAR (PIPER) DIAGRAM

Upper SMC Basin

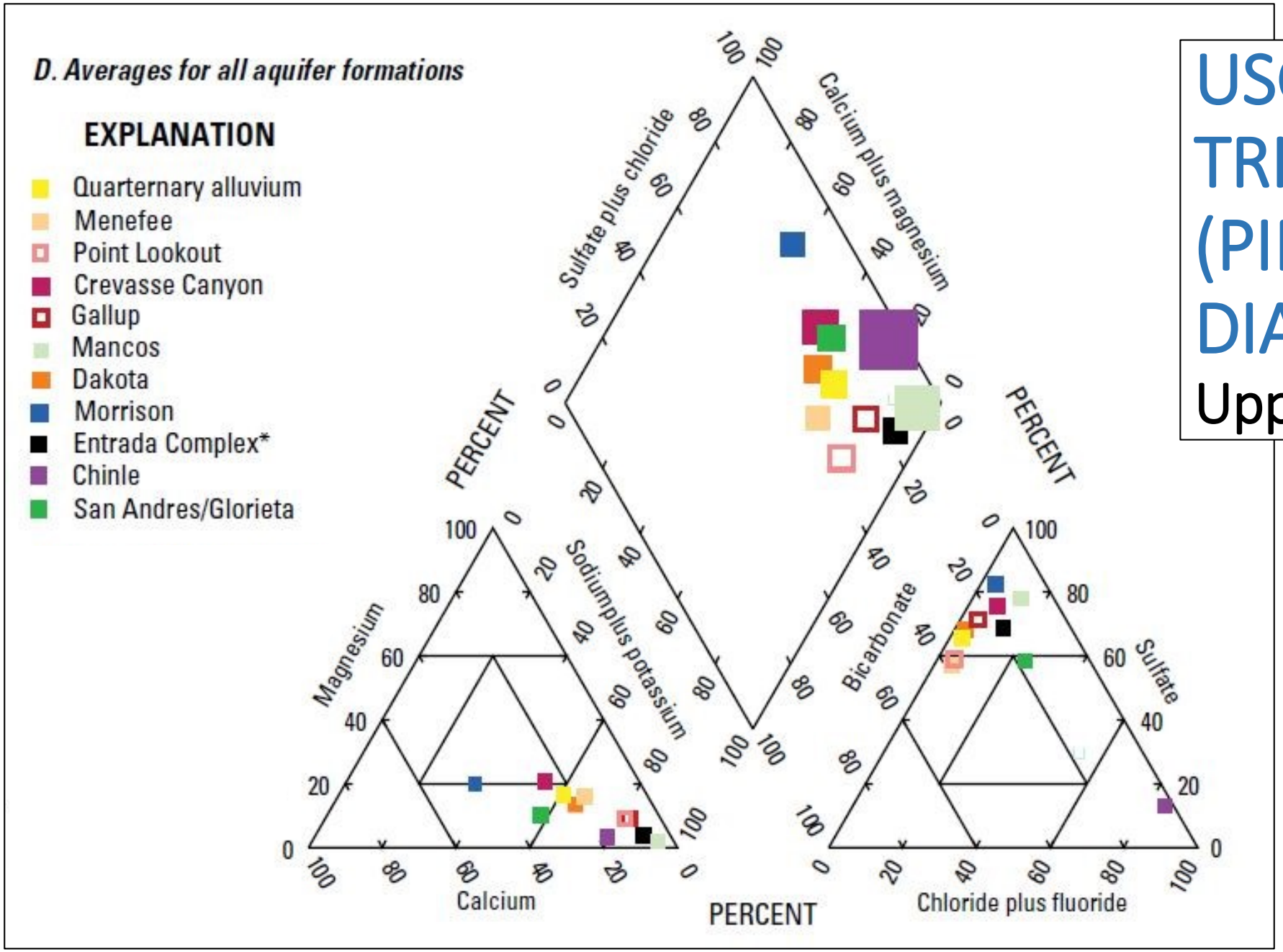

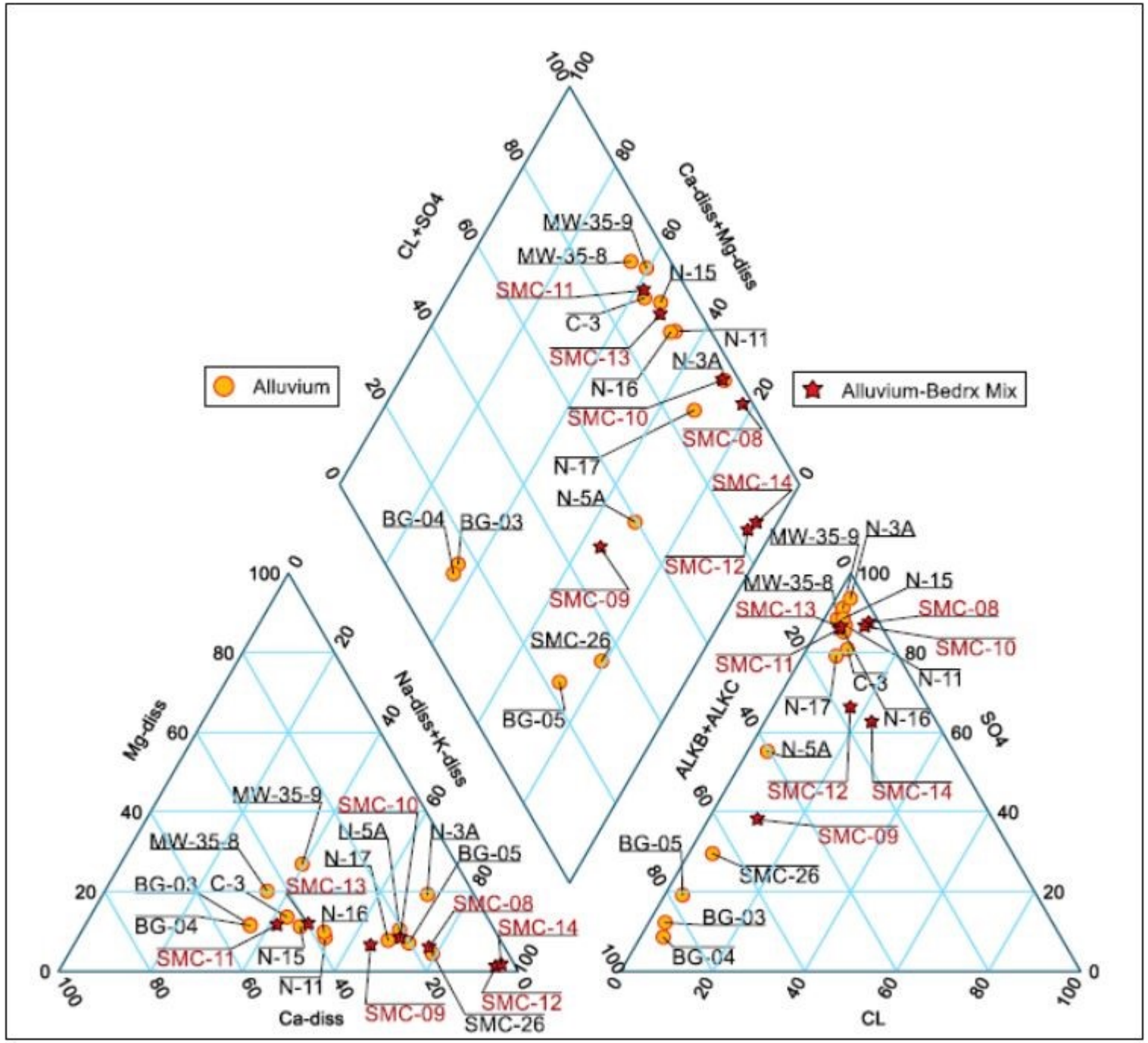

EPA TRILINEAR DIAGRAM

All Wells

Draft – For Discussion Purposes Only

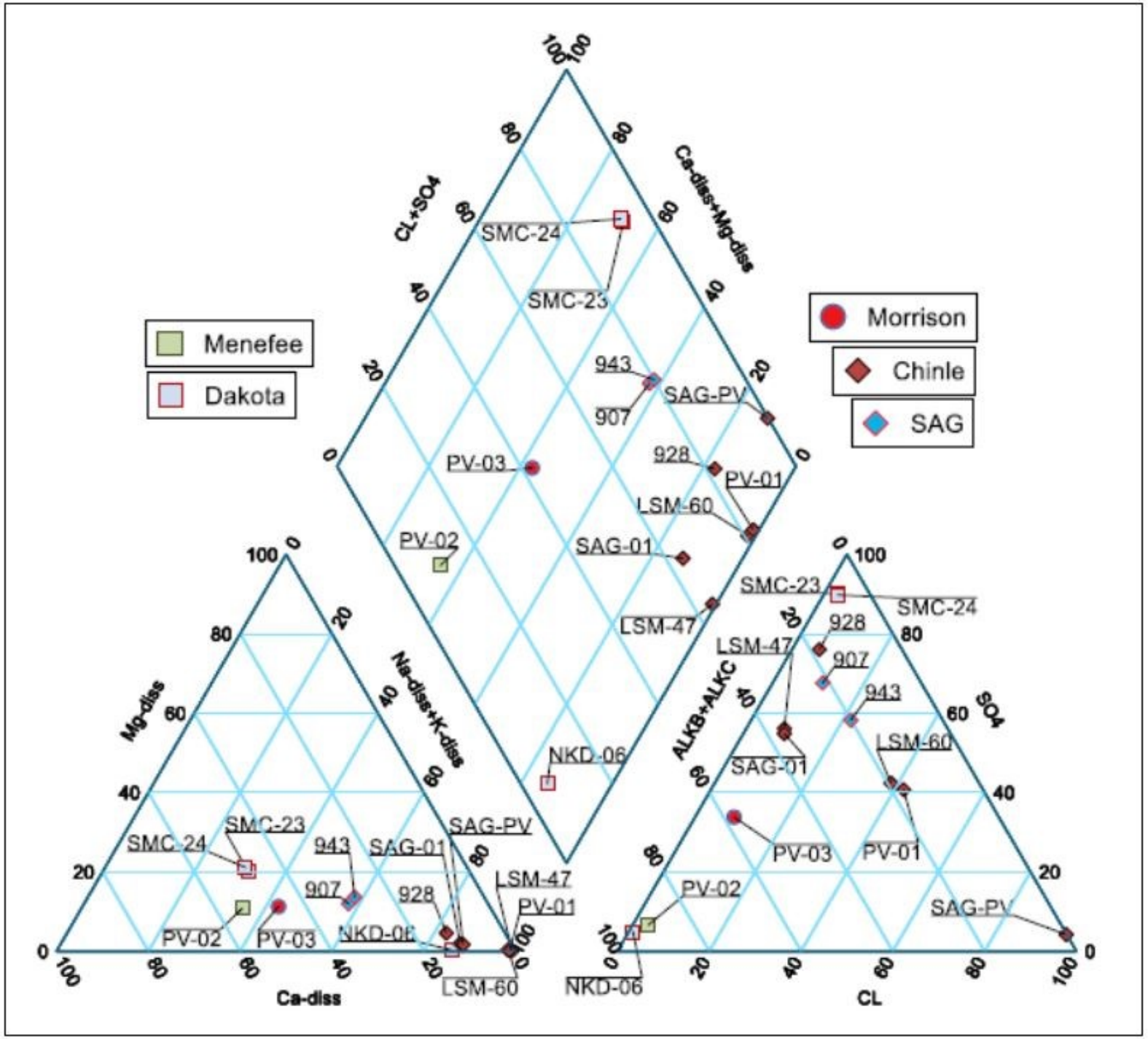

EPA TRILINEAR DIAGRAM

Bedrock Wells

Draft – For Discussion Purposes Only

$\delta^{18}O$ v. $\delta^{2}H$ (‰) of P2 samples and previous investigation samples with the Craig global meteroric water line, San Mateo Creek Basin, New Mexico

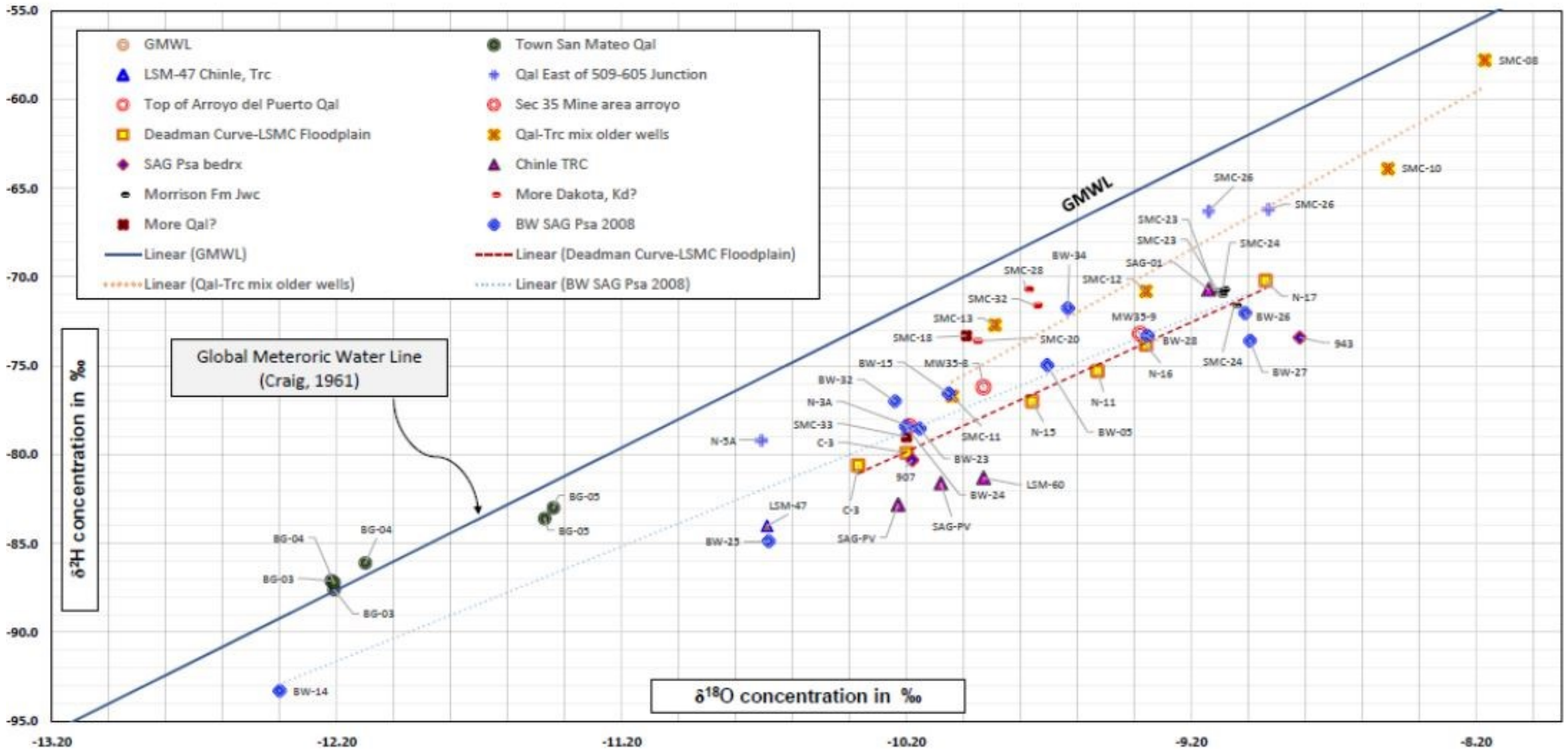

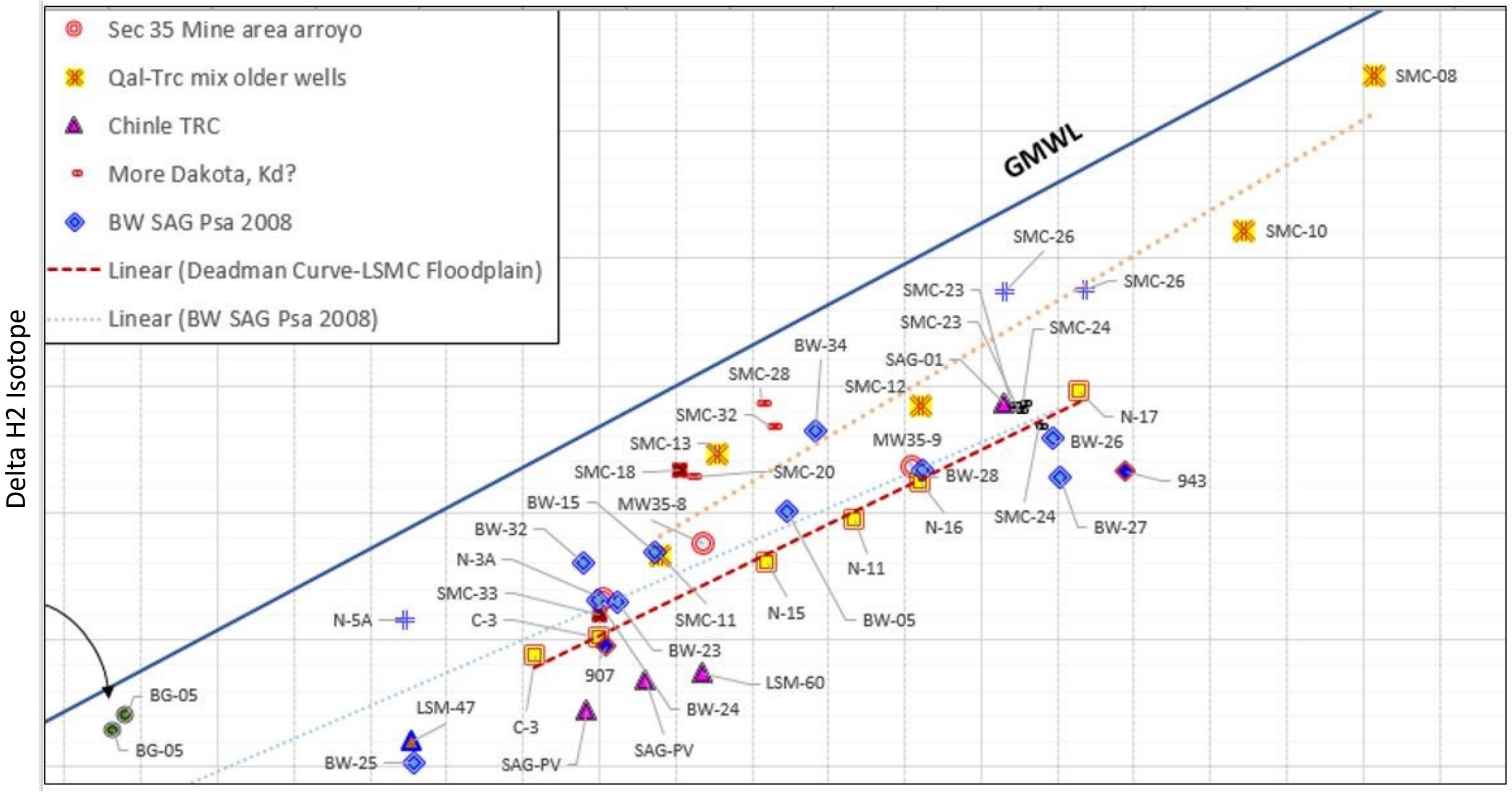

Draft – For Discussion Purposes Only

234U/238U
Alpha Activity Ratio

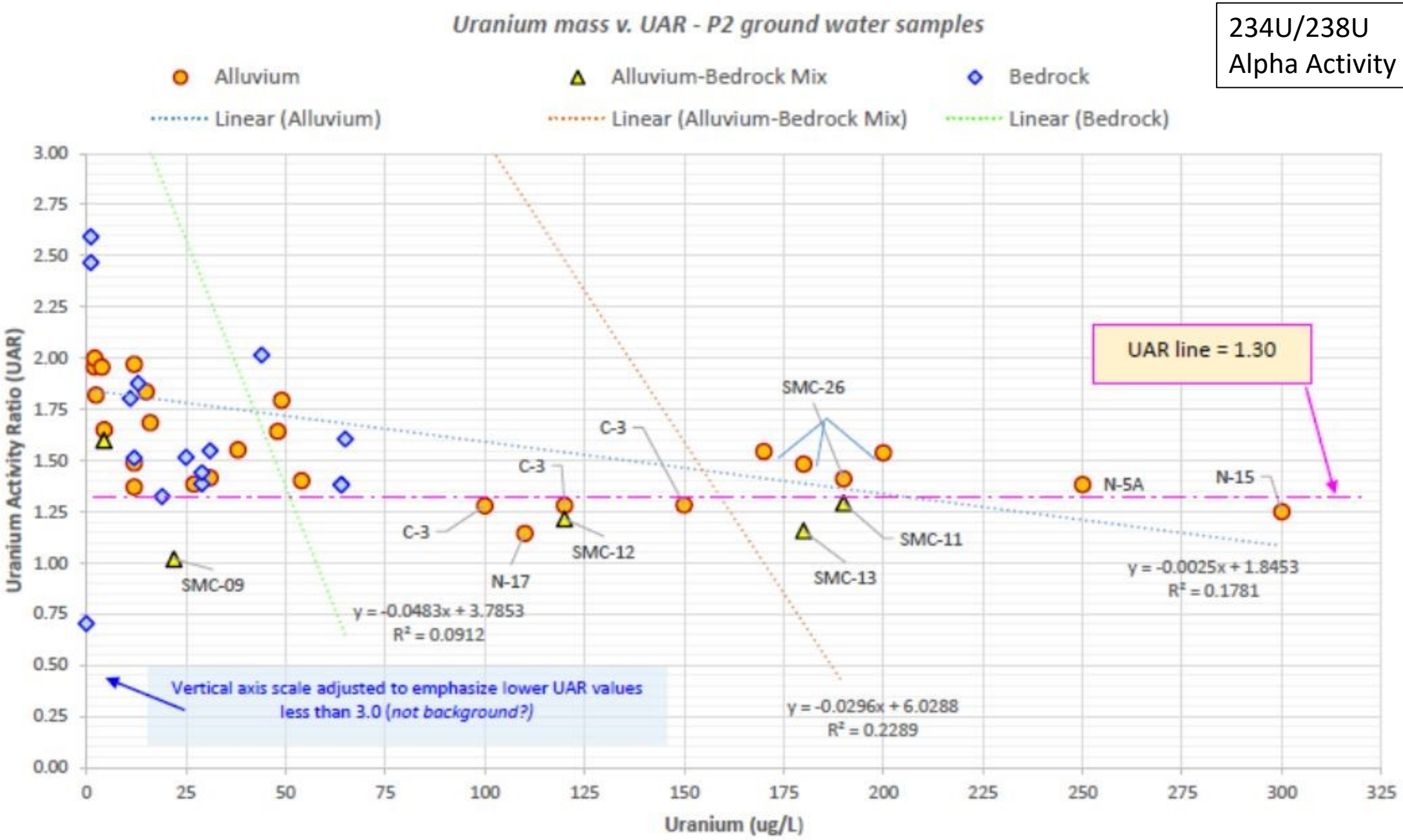

Draft – For Discussion Purposes Only

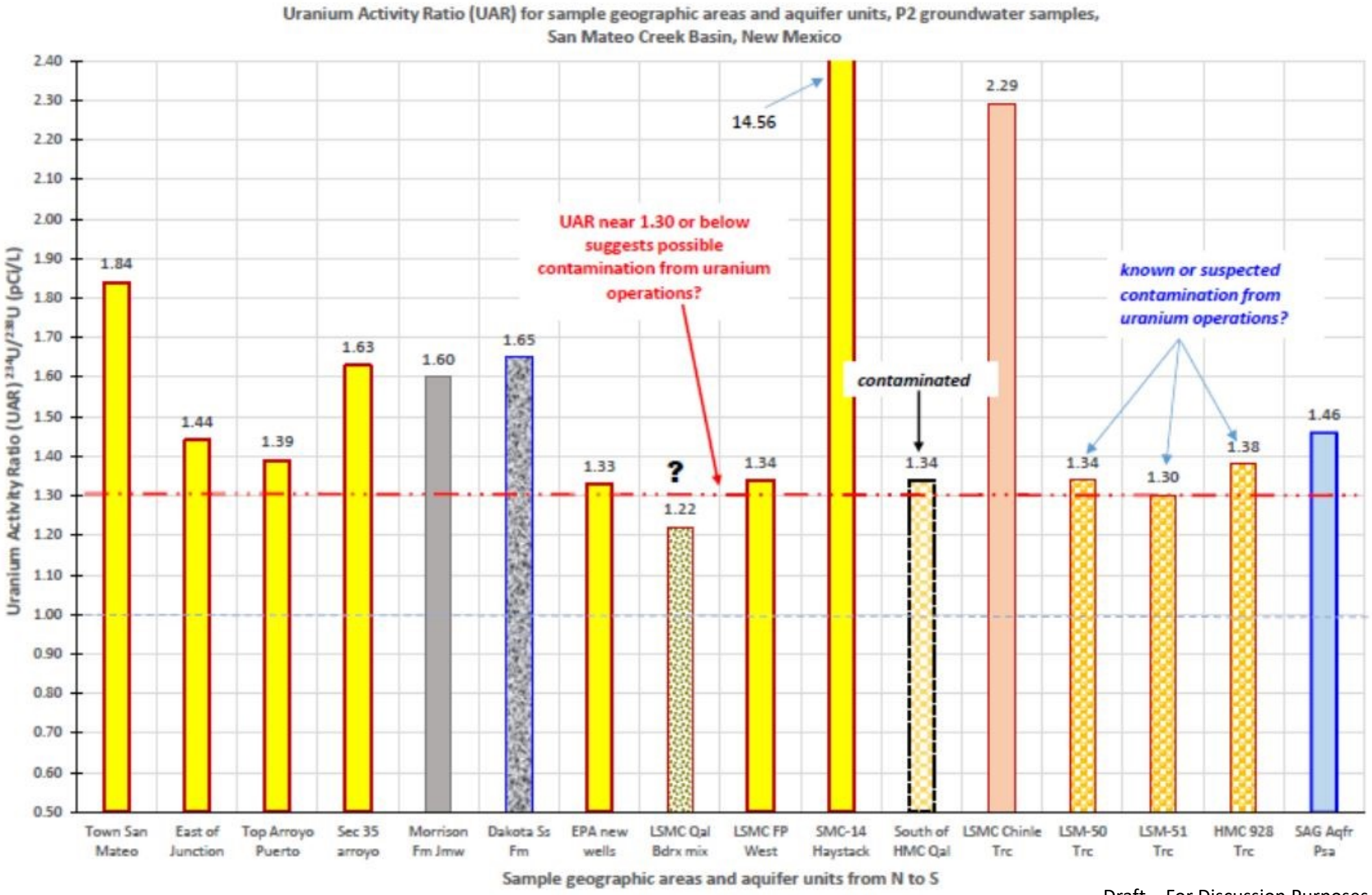

Draft – For Discussion Purposes Only

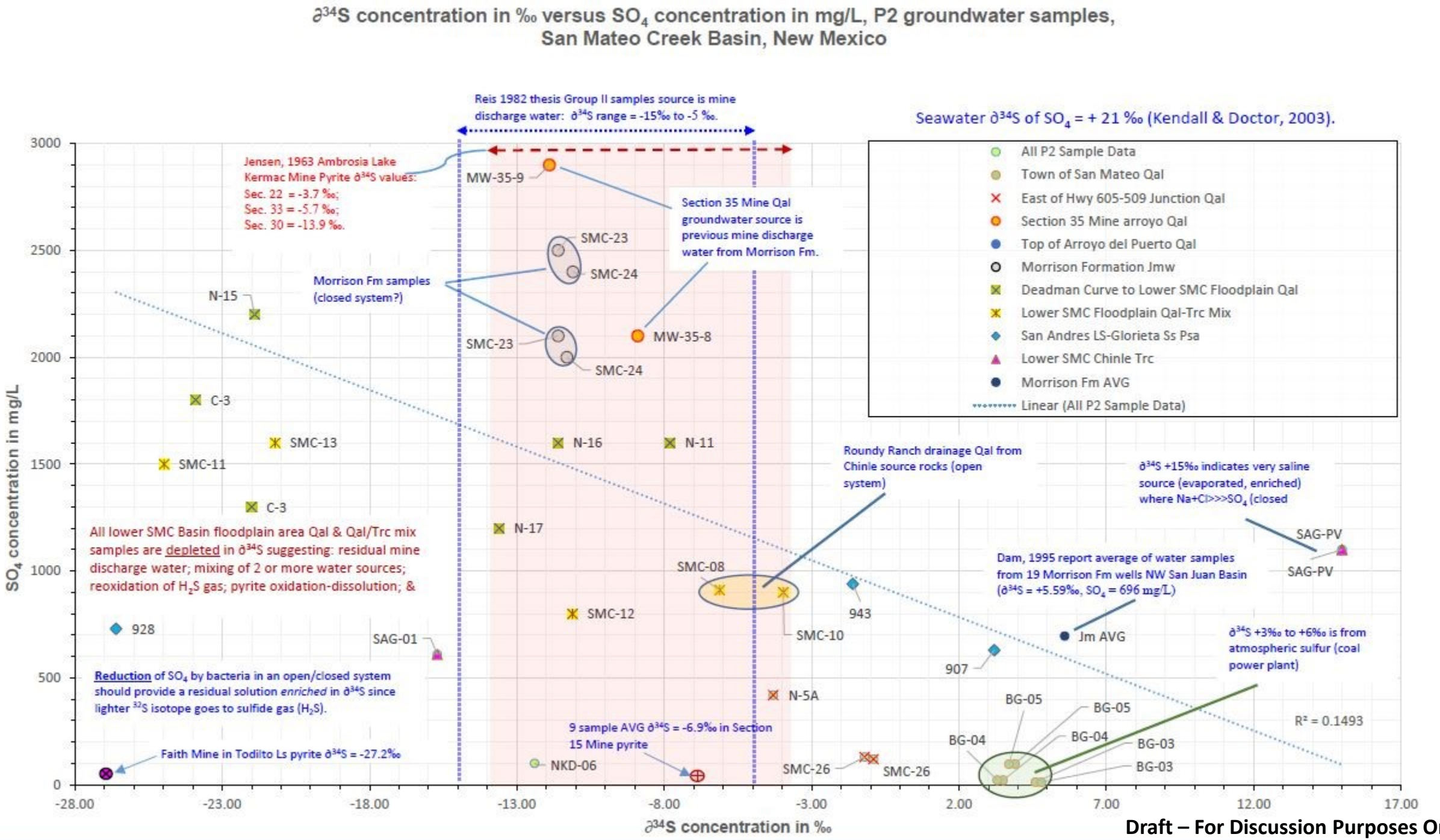

Draft – For Discussion Purposes Only
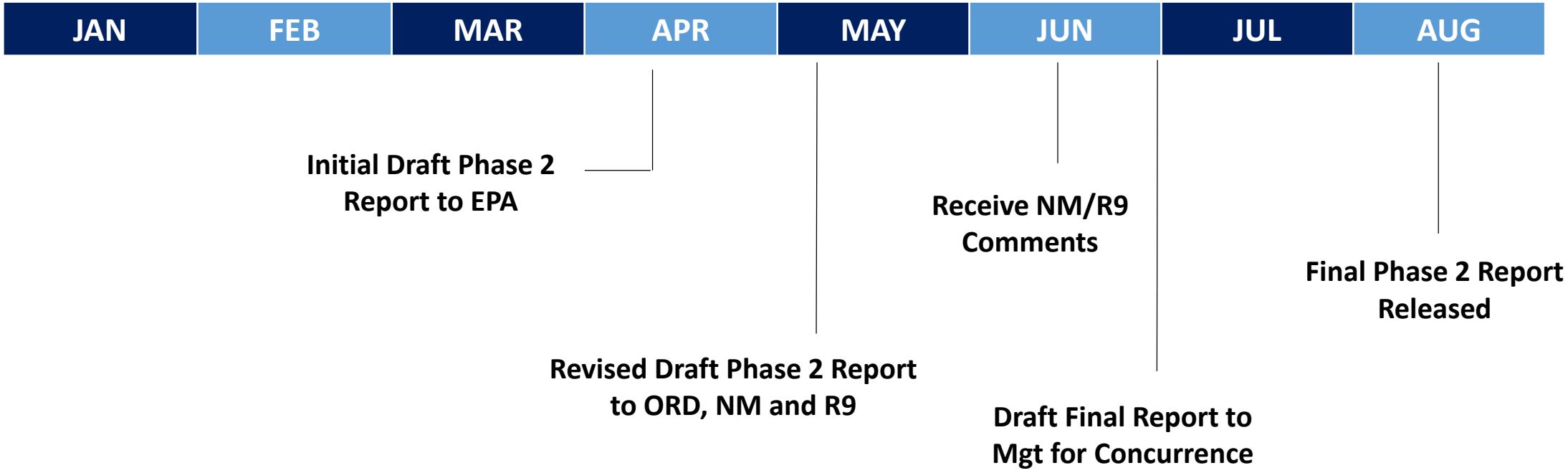
PHASE 2 COMPLETION SCHEDULE - 2017