REDACTED VERSION

CULTURAL RESOURCE INVESTIGATION AND INVENTORY OF INTACT BUILDINGS AND STRUCTURES AT THE WILCOX OIL COMPANY SUPERFUND SITE CREEK COUNTY, BRISTOW, OKLAHOMA

U.S. ARMY CORPS OF ENGINEERS
REGIONAL PLANNING & ENVIRONMENTAL CENTER

March 28, 2016

9866247

CULTURAL RESOURCE INVESTIGATION AND INVENTORY OF INTACT BUILDINGS AND STRUCTURES AT THE WILCOX OIL COMPANY SUPERFUND SITE CREEK COUNTY, BRISTOW, OKLAHOMA

March 28, 2016

The Wilcox Oil Company Superfund Site

The Wilcox Oil Company Superfund Site is an abandoned oil refinery and associated tank farm located north of Bristow, Creek County, Oklahoma currently under evaluation for the presence of environmental contaminants by the Environmental Protection Agency (EPA). In the 1970s and 80s, a number of residential homes and a church were constructed on the site.

The Superfund Site can be divided into five major former operational areas: the Wilcox Oil Refinery, the Lorraine refinery, the north tank farm, the east tank farm and the loading dock area. The map in Figure 1 shows the entire Area of Potential Effect (APE) consisting of the associated Parcels 1-15.

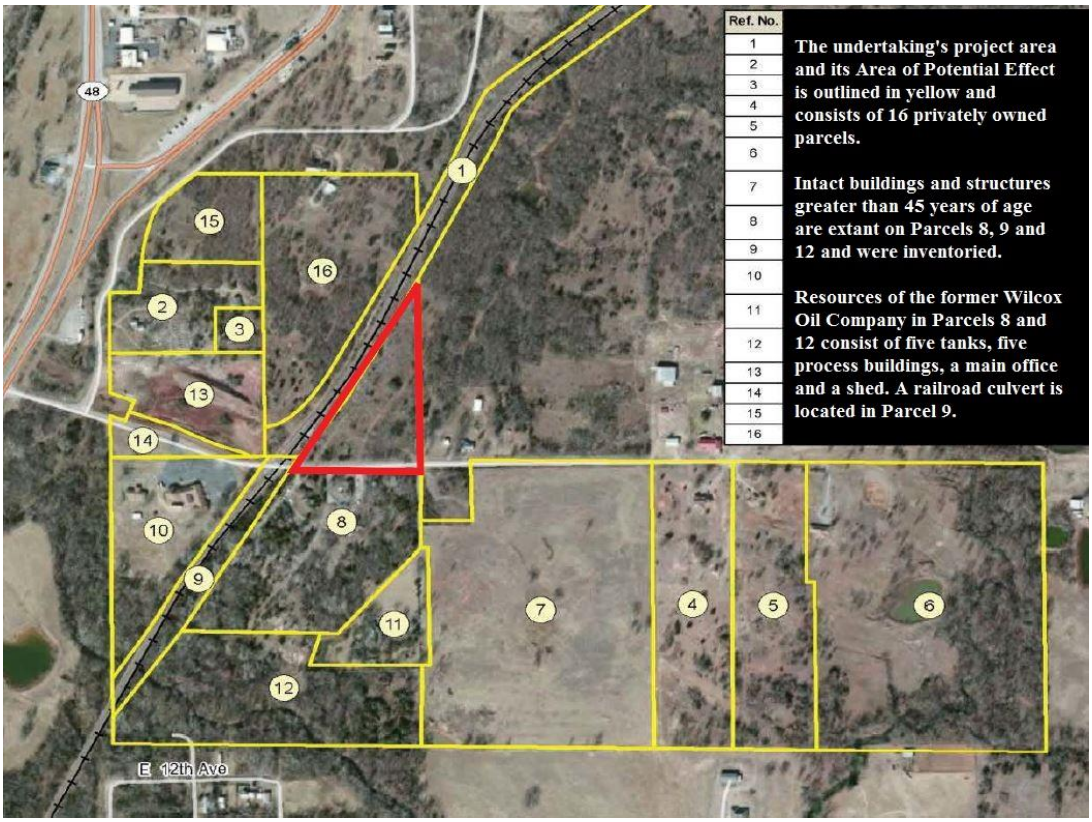

Figure 1. Wilcox Oil Company Superfund Site. The areas outlined in yellow constitute the APE.

Buildings and Structures Less Than 45 Years of Age in the APE

The following buildings are within the APE and are less than 45 years of age:

Parcel 3: single family home (c1970s)
(b) (6) [redacted]

Parcel 4: single family home (c1970s)
(b) (6) [redacted]

Parcel 5: single family home (c1970s)
(b) (6) [redacted]

Parcel 6: single family home (2004)
(b) (6) [redacted]

Parcel 10: First Assembly of God (c1980)
35148 West 221st Street South
Bristow, OK 74010

Parcel 11: mobile home (c1980s)
(b) (6) [redacted]

These properties were not inventoried for this report.

Inventory of Intact Buildings and Structures Greater than 45 Years of Age

Only the original Wilcox Oil Company Refinery (Parcels 8 and 12) and the Railroad (Parcel 9) contain above ground intact buildings and structures greater than 45 years old. Reference Figure 2. The following buildings and structures within the APE are greater than 45 years old and are intact:

Parcel 8:	Main Office (1920s)
	Shed (c1940)
	Tank 1 (c1930)
	Tank 2 (c1930)
	Tank 3 (c1930)
	Tank 5 (c1930)
	Process Building 1 (c1940)
	Process Building 2 (c1940)
	Process Building 3 (c1940)
	Process Building 4 (c1940)
	Process Building 5 (c1940)
Parcel 9:	Sand Creek RR Culvert (1923)
Parcel 12:	Tank 4 (c1930)

A telephone discussion between the Oklahoma State Historic Preservation Office and the US Army Corps of Engineers on January 26, 2016 established the criteria for the inventory. A building that retains its roof or a structure that retains a majority of its original structural elements is considered intact and was to be inventoried for this report. Oklahoma State Resource Identification Forms were completed for all intact building/structures and are included in the Appendix.

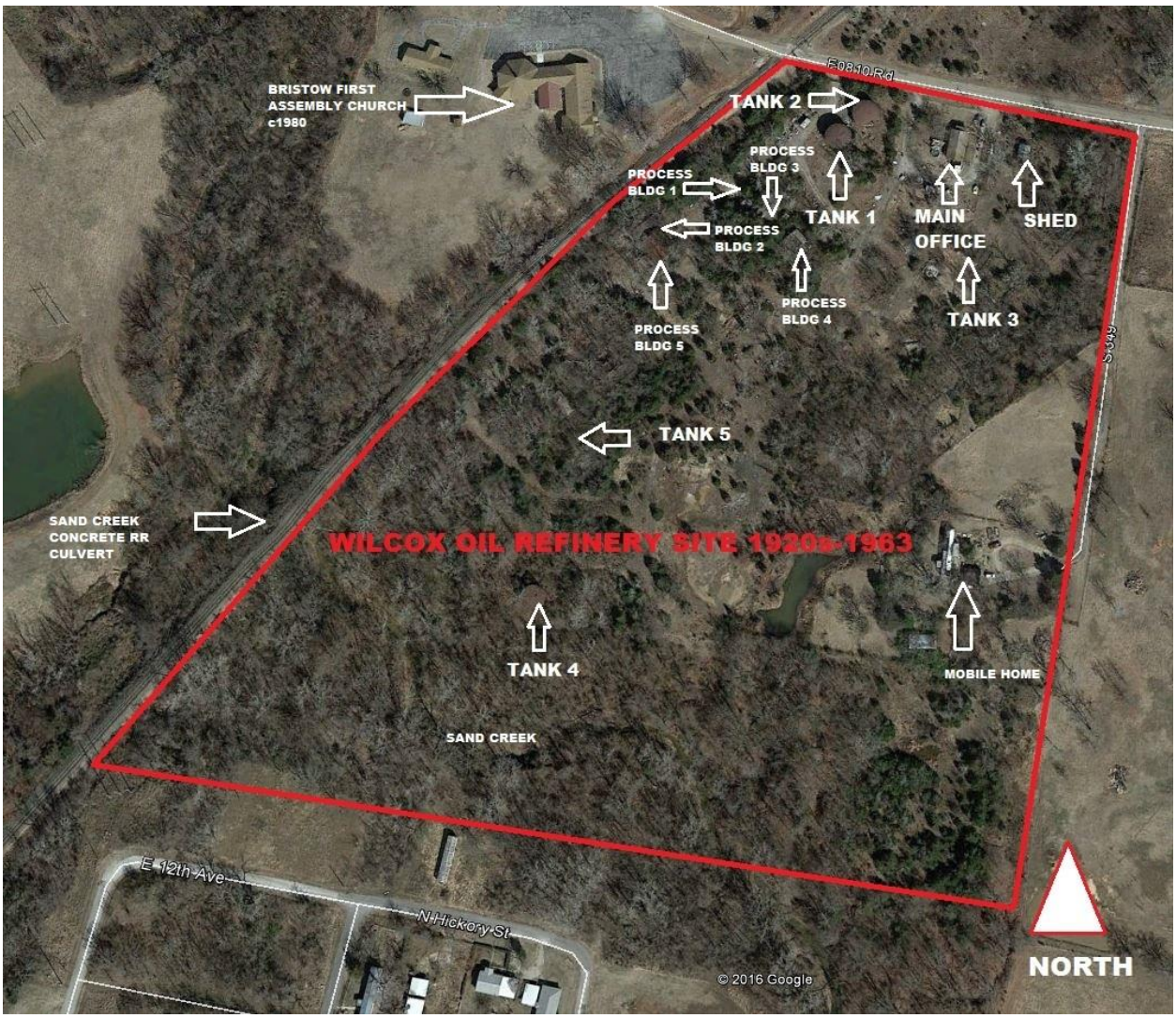

Figure 2. Wilcox Oil Refinery Site 1920s-1963.

Wilcox Oil Refinery

Wilcox Oil and Gas Company operated as a crude oil refinery from the 1920s until the property was sold on 1 November 1963.

A skimming and cracking plant was constructed in 1929. The facility had an operating capacity of 4,000 barrels of crude oil per day. The main components of the system consisted of a skimming plant, cracking unit, and redistillation battery with a vapor recovery system and continuous treating equipment. The crude oil was brought directly from the field, eliminating storage and handling facilities, but resulted in crude with high sediment and water.

Sanborn fire insurance were used to understand historical property usage. The maps indicate that the properties once contained approximately 80 storage tanks of various sizes, a cooling pond, and around 10 buildings housing refinery operations. The maps also indicate that crude oil, fuel oil, gas oil,distillate, kerosene, naptha, and benzene (petroleum ether) were all stored on the property. Today, only 12 buildings and structures remain in a recognizable condition. The remainder of the site are ruins and isolated fragments of the original facility disbursed throughout a densely vegetated site that was once completely cleared.

The former Wilcox refinery area is fenced and covers approximately 26 acres. Most of the equipment and storage tanks that remained on-site in 1963 were auctioned and were salvaged for scrap iron by private land owners. What remains are in ruins. Four aboveground storage tanks (12,500 gallons each) remain standing, in addition to a number of buildings, discarded drums and pieces of scrap iron and piping. There are multiple areas of stressed vegetation, barren areas, and visible black tarry waste of a hydrocarbon nature. A building in the northern part of the former refinery has been converted to a residence. An intermittent creek flows southward across the eastern portion of the refinery area through a small pond in the southeast corner of the refinery area and into Sand Creek.

Sand Creek Railroad Culvert

The Sand Creek Railroad culvert was constructed in 1923 as evidenced by the inscription on the top of the headwall on each side of the structure. This simple reinforced concrete structure consists of a barrel-vaulted reinforced concrete arch (approximately 16 feet in diameter) with concrete headwalls on each side of the railroad grade that is elevated approximately 25 feet above Sand Creek which flows in an east-west direction. Flared reinforced-concrete wing walls extend from each side of the headwall and decrease in height toward the creek bed.

Culverts typically differ from bridges in that the roadbed and its embankment continues over them unbroken, sometimes at great height. That differs from bridges where a roadbed typically breaks to accommodate abutments and the beams that extend between them. At Sand Creek, the archway is very tall for a culvert and the amount of roadway is approximately eight feet. The Sand Creek culvert approaches the junction of the definition of a culvert and a bridge. The fact that the roadbed continues uninterrupted retains it in the category of a culvert.

In the early years of the twentieth century, arched culverts with either vertical sidewalls or wingwalls were constructed. The arched culvert design was generally superseded by the box culvert design with the introduction of standardized plans. Most small concrete arched structures (besides culverts) date between the second decade of the twentieth century and World War II. After the war, concrete arched construction was rarely used for small structures. Pipes, pipe arches or structural plate pipes were used in lieu of the concrete arch.

Conclusion

The Wilcox Oil Company was once a collection of over 90 buildings and structures united in both plan and physical development that operated from the 1920s until 1963. Together, these resources were significant at a state level in their association with the Oklahoma oil industry in the early to mid-Twentieth Century.

Today, only 12 buildings and structures remain in a recognizable condition - 7.5% of the original total. All 12 were inventoried on Oklahoma State Preservation Inventory Forms. While the integrity of location remains, the integrity of setting (now densely overgrown) has been lost, as has been the integrity of design (the complex is no longer recognizable as a refinery), materials (highly deteriorated) and workmanship (not applicable to these industrial buildings). Most of all, the essential integrity of feeling and association are no longer extant. A person from the period of significance (1920s-1963) would no longer readily recognize the resource. The refinery conveys the feelings and association of an archeological ruin and is no longer a cohesive collection of buildings and structures united by plan and physical development. The Wilcox Oil Company site is **not eligible** as a district nor is any individual building or structure due to the losses of six of the seven aspects of integrity.

The Sand Creek concrete railroad culvert is a true representative example of early twentieth century concrete culvert construction. It represents the limits of culvert construction in size and is a transitionary example of the application of the type where a bridge could have as easily been used. The Sand Creek culvert is significant under Criterion C at a state level as an example of early twentieth century reinforced concrete culvert railroad construction in Oklahoma and retains a very high degree of integrity of location, setting, design, materials, workmanship, feeling and association.

One above-ground property within the APE of the undertaking, the Sand Creek Railroad Culvert, **is eligible** for the National Register of Historic Places.

Preparer

Joseph Scott Murphey, Historical Architect. Email: joseph.s.murphey@usace.army.mil. Mr Murphey is a technical specialist with the U.S. Army Corps of Engineers Regional Planning & Environmental Center in Fort Worth, Texas. He has 25 years of full time experience in cultural resource management and is a registered architect in the State of Texas. He exceeds the Secretary of the Interior's minimum professional qualifications for historic architecture.

APPENDIX

STATE OF OKLAHOMA

HISTORIC PRESERVATION RESOURCE IDENTIFICATION FORMS

HISTORIC PRESERVATION RESOURCE IDENTIFICATION FORM

PLEASE TYPE ALL DATA IN UPPERCASE - FIELDS IN RED ARE REQUIRED

1. PROPERTY NAME: WILCOX OIL COMPANY

2. RESOURCE NAME: MAIN OFFICE

3. ADDRESS: 221st STREET SOUTH REFINERY ROAD

4. CITY: BRISTOW 5. VICINITY:

6. COUNTY NAME: CREEK

7. LOT: 8. BLOCK: 9. PLAT NAME:

10. SECTION: 11. TOWNSHIP: 12. RANGE:

13. LATITUDE (NORTH): (ENTER AS: "dd.ddddd") 355032.94

14. LONGITUDE (WEST): (ENTER AS: "-dd.ddddd") 962301.54

15. UTM ZONE: 16. NORTHINGS: 17. EASTINGS:

18. RESOURCE TYPE: BUILDING

19. HISTORIC FUNCTION: INDUSTRY/PROCESSING/EXTRACTION

20. CURRENT FUNCTION: SINGLE DWELLING

21. AREA OF SIGNIFICANCE, PRIMARY: INDUSTRY

22. AREA OF SIGNIFICANCE, SECONDARY:

23. DESCRIPTION OF SIGNIFICANCE:

SIGNIFICANT FOR ITS ASSOCIATIONS WITH THE OKLAHOMA OIL REFINING INDUSTRY FROM 1920-1963

24. DOCUMENTATION RESOURCE:

SANBORN MAPS (1920-1961) HISTORIC AERIAL PHOTOGRAPHS, ENVIROMENTAL PROTECTION AGENCY INVESTIGATIONS 1994,1999, 2009, 2010, 2013 AND 2015

25. NAME OF PREPARER: JOSEPH SCOTT MURPHEY

59. SURVEY PROJECT NO 26. PROJECT NAME:

27. DATE OF PREPARATION: MARCH 28. PHOTOGRAPHS EXTERIOR

29. YEAR: 2016

30. ARCHITECT/BUILDER: UNKNOWN

31. YEAR BUILT: UNKNOWN

32. ORIGINAL SITE: YES

33. DATE MOVED:

34. FROM WHERE:

35. ACCESSIBLE: NO

36. ARCHITECTURAL STYLE: BUNGALOW/CRAFTSMAN

37. OTHER ARCHITECTURAL STYLE:

38. FOUNDATION MATERIAL: CONCRETE

39. ROOF TYPE: GABLE

40. ROOF MATERIAL: ASBESTOS

41. WALL MATERIAL, PRIMARY: BRICK

42. WALL MATERIAL, SECONDARY: WOOD

43. WINDOW TYPE: DOUBLE HUNG

44. WINDOW MATERIAL: WOOD

45. DOOR TYPE: SIX PANEL

46. DOOR MATERIAL: STEEL

47. EXTERIOR FEATURES: GABLE ROOF, EXPOSED RAFTER TAILS, BRICK VENEER

48. INTERIOR FEATURES: NOT ACCESSIBLE

49. DECORATIVE DETAILS: NONE

50. CONDITION OF RESOURCE: POOR (BADLY IN NEED OF MAINTENANCE)

51. DESCRIPTION OF RESOURCE:

THIS SIMPLE STRUCTURE WAS ORIGINALLY THE MAIN OFFICE OF THE WILCOX OIL COMPANY AND IS TODAY A DWELLING. IT HAS NUMEROUS ADDITIONS AND NO LONGER CONVEYS ITS SIGNIFICANCE.

52. COMMENTS:

RESOURCE HAS LOST INTEGRITY THROUGH INFILL OF FRONT PORCH, NUMEROUS ADDITIONS, REPLACING ORIGIONAL WOOD CLADDING WITH MASONRY, REMOVAL AND REPLACEMENT OF WINDOWS

53. ATTACH LOCATION MAP

54. LISTED ON NATIONAL REGISTER: NO

55. NATIONAL REGISTER ENTRY:

56. CONTINUATION

Wilcox Oil Company Superfund Site
Bristow, OK

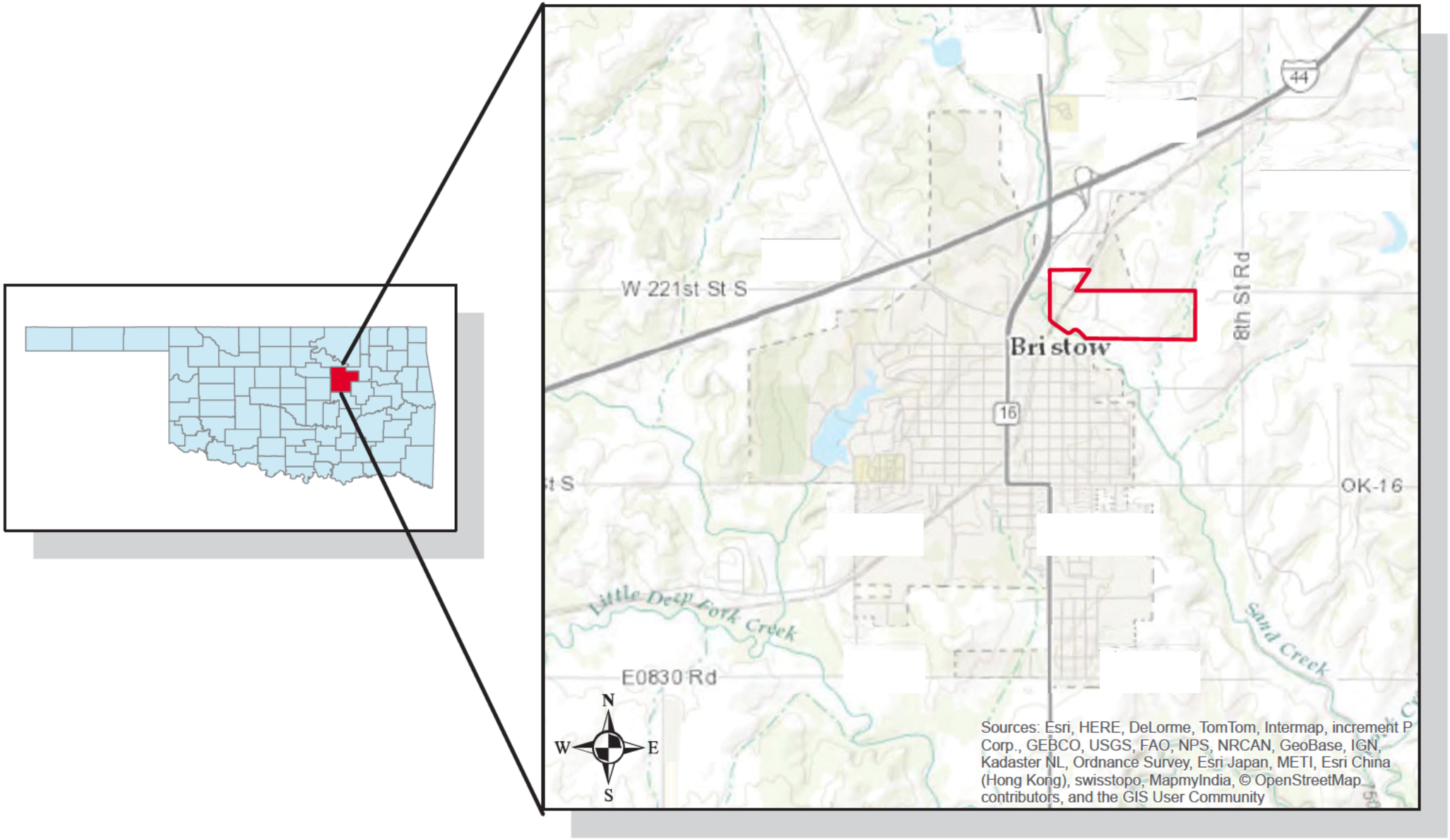

SATELLITE VIEW OF THE FORMER WILCOX OIL REFINERY, BRISTOW, OKLAHOMA.

PHOTOGRAPH OF THE FORMER WILCOX OIL COMPANY MAIN OFFICE. THE ORIGINAL WOOD STRUCTURE HAS HAD A BRICK VENEER APPLIED, THE FRONT PORCH HAS BEEN FILLED IN AND A MAJOR ADDITION WAS ADDED TO THE REAR AT AN UNKOWN DATE. THE STRUCTURE HAS LOST INTEGRITY.

HISTORIC PRESERVATION RESOURCE IDENTIFICATION FORM

PLEASE TYPE ALL DATA IN UPPERCASE - FIELDS IN RED ARE REQUIRED

1. PROPERTY NAME: WILCOX OIL COMPANY

2. RESOURCE NAME: PROCESS BUILDING 1

3. ADDRESS: 221st STREET SOUTH REFINERY ROAD

4. CITY: BRISTOW 5. VICINITY:

6. COUNTY NAME: CREEK

7. LOT: 8. BLOCK: 9. PLAT NAME:

10. SECTION: 11. TOWNSHIP: 12. RANGE:

13. LATITUDE (NORTH): (ENTER AS: "dd.ddddd")

14. LONGITUDE (WEST): (ENTER AS: "-dd.ddddd")

15. UTM ZONE: 16. NORTHINGS: 17. EASTINGS:

18. RESOURCE TYPE: BUILDING

19. HISTORIC FUNCTION: INDUSTRY/PROCESSING/EXTRACTION

20. CURRENT FUNCTION: VACANT/NOT IN USE

21. AREA OF SIGNIFICANCE, PRIMARY: INDUSTRY

22. AREA OF SIGNIFICANCE, SECONDARY:

23. DESCRIPTION OF SIGNIFICANCE:

SIGNIFICANT FOR ITS ASSOCIATIONS WITH THE OKLAHOMA OIL REFINING INDUSTRY FROM 1920-1963

24. DOCUMENTATION RESOURCE:

SANBORN MAPS (1920-1961) HISTORIC AERIAL PHOTOGRAPHS, ENVIROMENTAL PROTECTION AGENCY INVESTIGATIONS 1994,1999, 2009, 2010, 2013 AND 2015

25. NAME OF PREPARER: JOSEPH SCOTT MURPHEY

59. SURVEY PROJECT NO 26. PROJECT NAME:

27. DATE OF PREPARATION: MARCH 28. PHOTOGRAPHS EXTERIOR

29. YEAR: 2016

30. ARCHITECT/BUILDER: UNKNOWN

31. YEAR BUILT: UNKNOWN

32. ORIGINAL SITE: YES

33. DATE MOVED:

34. FROM WHERE:

35. ACCESSIBLE: YES

36. ARCHITECTURAL STYLE: OTHER

37. OTHER ARCHITECTURAL STYLE: INDUSTRIAL

38. FOUNDATION MATERIAL: CONCRETE

39. ROOF TYPE: FLAT

40. ROOF MATERIAL: CONCRETE

41. WALL MATERIAL, PRIMARY: BRICK

42. WALL MATERIAL, SECONDARY: NO DATA

43. WINDOW TYPE: NONE

44. WINDOW MATERIAL: NO DATA

45. DOOR TYPE: NONE

46. DOOR MATERIAL: NO DATA

47. EXTERIOR FEATURES: FLAT ROOF BRICK VENEER

48. INTERIOR FEATURES: EXPOSED STEEL TRUSSES

49. DECORATIVE DETAILS: NONE

50. CONDITION OF RESOURCE: POOR (BADLY IN NEED OF MAINTENANCE)

51. DESCRIPTION OF RESOURCE: A MASONRY PROCESS BUILDING OF THE WILCOX OIL REFINERY. ALMOST CONSIDERED A RUIN.

52. COMMENTS: BUILDING HAS BEEN ABANDONED SINCE 1963.

53. ATTACH LOCATION MAP

54. LISTED ON NATIONAL REGISTER: NO

55. NATIONAL REGISTER ENTRY:

56. CONTINUATION

Wilcox Oil Company Superfund Site
Bristow, OK

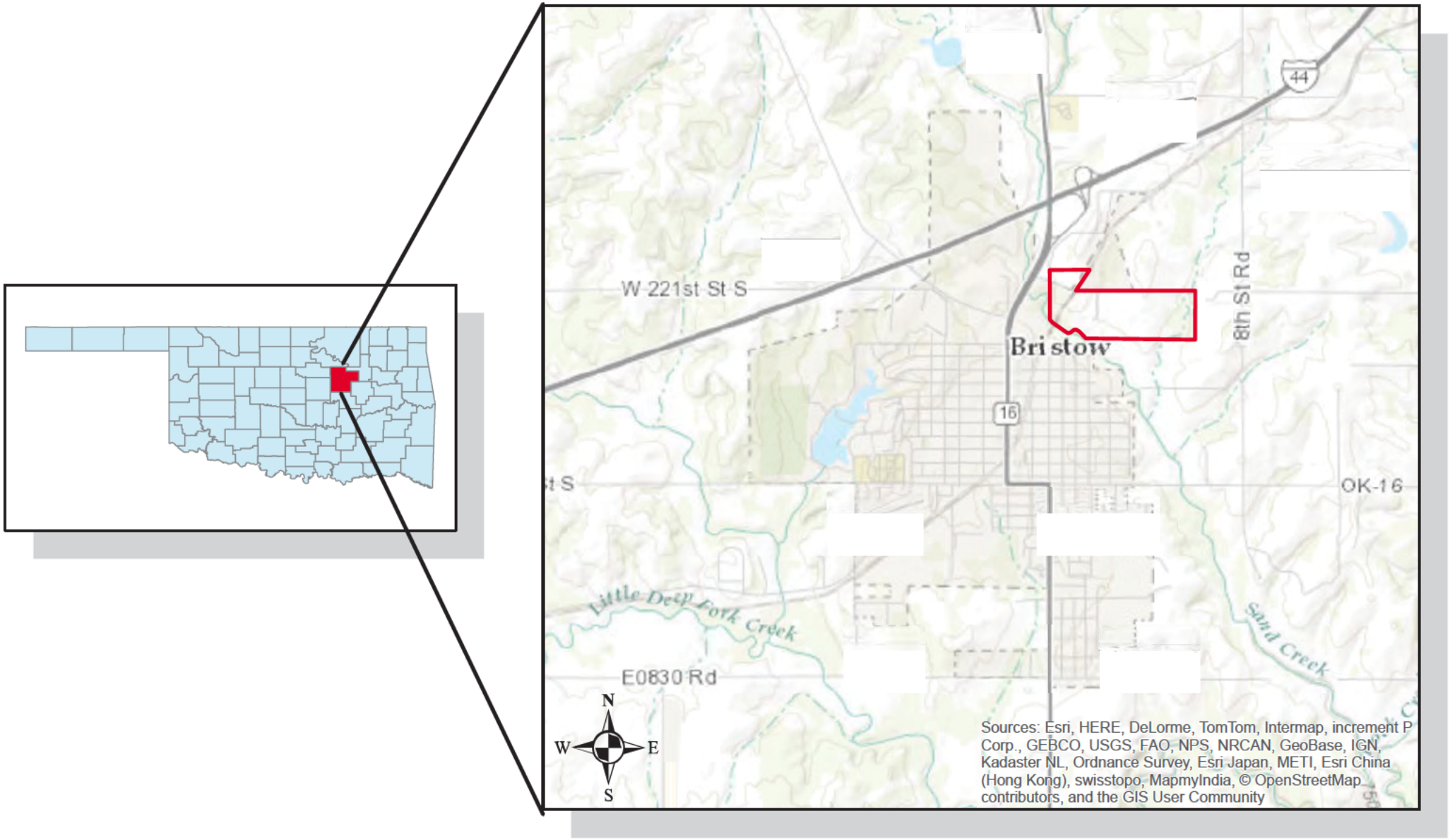

SATELLITE VIEW OF THE FORMER WILCOX OIL REFINERY, BRISTOW, OKLAHOMA.

PHOTOGRAPH OF THE FORMER WILCOX OIL COMPANY PROCESS BUILDING 1.

HISTORIC PRESERVATION RESOURCE IDENTIFICATION FORM

PLEASE TYPE ALL DATA IN UPPERCASE - FIELDS IN RED ARE REQUIRED

1. PROPERTY NAME: WILCOX OIL COMPANY

2. RESOURCE NAME: PROCESS BUILDING 2

3. ADDRESS: 221st STREET SOUTH REFINERY ROAD

4. CITY: BRISTOW 5. VICINITY:

6. COUNTY NAME: CREEK

7. LOT: 8. BLOCK: 9. PLAT NAME:

10. SECTION: 11. TOWNSHIP: 12. RANGE:

13. LATITUDE (NORTH): (ENTER AS: "dd.ddddd")

14. LONGITUDE (WEST): (ENTER AS: "-dd.ddddd")

15. UTM ZONE: 16. NORTHINGS: 17. EASTINGS:

18. RESOURCE TYPE: BUILDING

19. HISTORIC FUNCTION: INDUSTRY/PROCESSING/EXTRACTION

20. CURRENT FUNCTION: VACANT/NOT IN USE

21. AREA OF SIGNIFICANCE, PRIMARY: INDUSTRY

22. AREA OF SIGNIFICANCE, SECONDARY:

23. DESCRIPTION OF SIGNIFICANCE:

SIGNIFICANT FOR ITS ASSOCIATIONS WITH THE OKLAHOMA OIL REFINING INDUSTRY FROM 1920-1963

24. DOCUMENTATION RESOURCE:

SANBORN MAPS (1920-1961) HISTORIC AERIAL PHOTOGRAPHS, ENVIROMENTAL PROTECTION AGENCY INVESTIGATIONS 1994,1999, 2009, 2010, 2013 AND 2015

25. NAME OF PREPARER: JOSEPH SCOTT MURPHEY

59. SURVEY PROJECT NO 26. PROJECT NAME:

27. DATE OF PREPARATION: MARCH 28. PHOTOGRAPHS EXTERIOR

29. YEAR: 2016

30. ARCHITECT/BUILDER: UNKNOWN

31. YEAR BUILT: UNKNOWN

32. ORIGINAL SITE: YES

33. DATE MOVED:

34. FROM WHERE:

35. ACCESSIBLE: YES

36. ARCHITECTURAL STYLE: OTHER

37. OTHER ARCHITECTURAL STYLE: INDUSTRIAL

38. FOUNDATION MATERIAL: CONCRETE

39. ROOF TYPE: GABLE

40. ROOF MATERIAL: STEEL

41. WALL MATERIAL, PRIMARY: STEEL

42. WALL MATERIAL, SECONDARY: NO DATA

43. WINDOW TYPE: STEEL SASH HOPPER

44. WINDOW MATERIAL: STEEL

45. DOOR TYPE: FLUSH/SLIDING

46. DOOR MATERIAL: STEEL

47. EXTERIOR FEATURES: GABLE ROOF

48. INTERIOR FEATURES: EXPOSED STEEL TRUSSES

49. DECORATIVE DETAILS: NONE

50. CONDITION OF RESOURCE: POOR (BADLY IN NEED OF MAINTENANCE)

51. DESCRIPTION OF RESOURCE: A STEEL FRAMED PROCESS BUILDING OF THE WILCOX OIL REFINERY

52. COMMENTS: BUILDING HAS BEEN ABANDONED SINCE 1963.

53. ATTACH LOCATION MAP

54. LISTED ON NATIONAL REGISTER: NO

55. NATIONAL REGISTER ENTRY:

56. CONTINUATION

Wilcox Oil Company Superfund Site
Bristow, OK

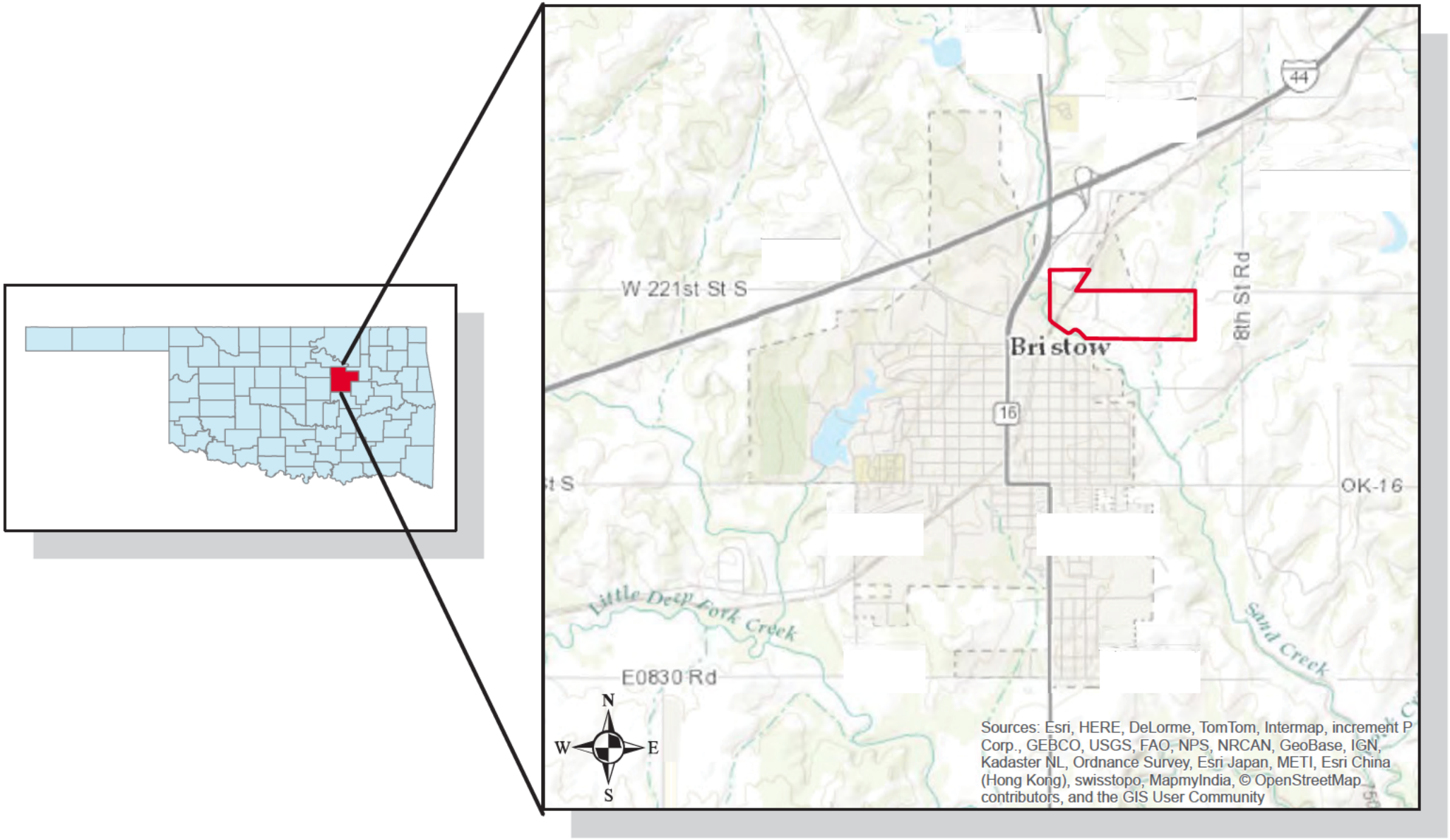

SATELLITE VIEW OF THE FORMER WILCOX OIL REFINERY, BRISTOW, OKLAHOMA.

PHOTOGRAPH OF THE FORMER WILCOX OIL COMPANY PROCESS BUILDING 2.

HISTORIC PRESERVATION RESOURCE IDENTIFICATION FORM

PLEASE TYPE ALL DATA IN UPPERCASE - FIELDS IN RED ARE REQUIRED

1. PROPERTY NAME: WILCOX OIL COMPANY

2. RESOURCE NAME: PROCESS BUILDING 3

3. ADDRESS: 221st STREET SOUTH REFINERY ROAD

4. CITY: BRISTOW 5. VICINITY:

6. COUNTY NAME: CREEK

7. LOT: 8. BLOCK: 9. PLAT NAME:

10. SECTION: 11. TOWNSHIP: 12. RANGE:

13. LATITUDE (NORTH): (ENTER AS: "dd.ddddd")

14. LONGITUDE (WEST): (ENTER AS: "-dd.ddddd")

15. UTM ZONE: 16. NORTHINGS: 17. EASTINGS:

18. RESOURCE TYPE: BUILDING

19. HISTORIC FUNCTION: INDUSTRY/PROCESSING/EXTRACTION

20. CURRENT FUNCTION: VACANT/NOT IN USE

21. AREA OF SIGNIFICANCE, PRIMARY: INDUSTRY

22. AREA OF SIGNIFICANCE, SECONDARY:

23. DESCRIPTION OF SIGNIFICANCE:

SIGNIFICANT FOR ITS ASSOCIATIONS WITH THE OKLAHOMA OIL REFINING INDUSTRY FROM 1920-1963

24. DOCUMENTATION RESOURCE:

SANBORN MAPS (1920-1961) HISTORIC AERIAL PHOTOGRAPHS, ENVIROMENTAL PROTECTION AGENCY INVESTIGATIONS 1994,1999, 2009, 2010, 2013 AND 2015

25. NAME OF PREPARER: JOSEPH SCOTT MURPHEY

59. SURVEY PROJECT NO 26. PROJECT NAME:

27. DATE OF PREPARATION: MARCH 28. PHOTOGRAPHS EXTERIOR

29. YEAR: 2016

30. ARCHITECT/BUILDER: UNKNOWN

31. YEAR BUILT: UNKNOWN

32. ORIGINAL SITE: YES

33. DATE MOVED:

34. FROM WHERE:

35. ACCESSIBLE: YES

36. ARCHITECTURAL STYLE: OTHER

37. OTHER ARCHITECTURAL STYLE: INDUSTRIAL

38. FOUNDATION MATERIAL: CONCRETE

39. ROOF TYPE: FLAT

40. ROOF MATERIAL: CONCRETE

41. WALL MATERIAL, PRIMARY: MASONRY

42. WALL MATERIAL, SECONDARY: NO DATA

43. WINDOW TYPE: STEEL SASH HOPPER

44. WINDOW MATERIAL: STEEL

45. DOOR TYPE: 2 PANEL

46. DOOR MATERIAL: WOOD

47. EXTERIOR FEATURES: FLAT ROOF, BRICK VENEER

48. INTERIOR FEATURES: NONE

49. DECORATIVE DETAILS: NONE

50. CONDITION OF RESOURCE: POOR (BADLY IN NEED OF MAINTENANCE)

51. DESCRIPTION OF RESOURCE: A MASONRY PROCESS BUILDING OF THE WILCOX OIL REFINERY

52. COMMENTS: BUILDING HAS BEEN ABANDONED SINCE 1963.

53. ATTACH LOCATION MAP

54. LISTED ON NATIONAL REGISTER: NO

55. NATIONAL REGISTER ENTRY:

56. CONTINUATION

Wilcox Oil Company Superfund Site
Bristow, OK

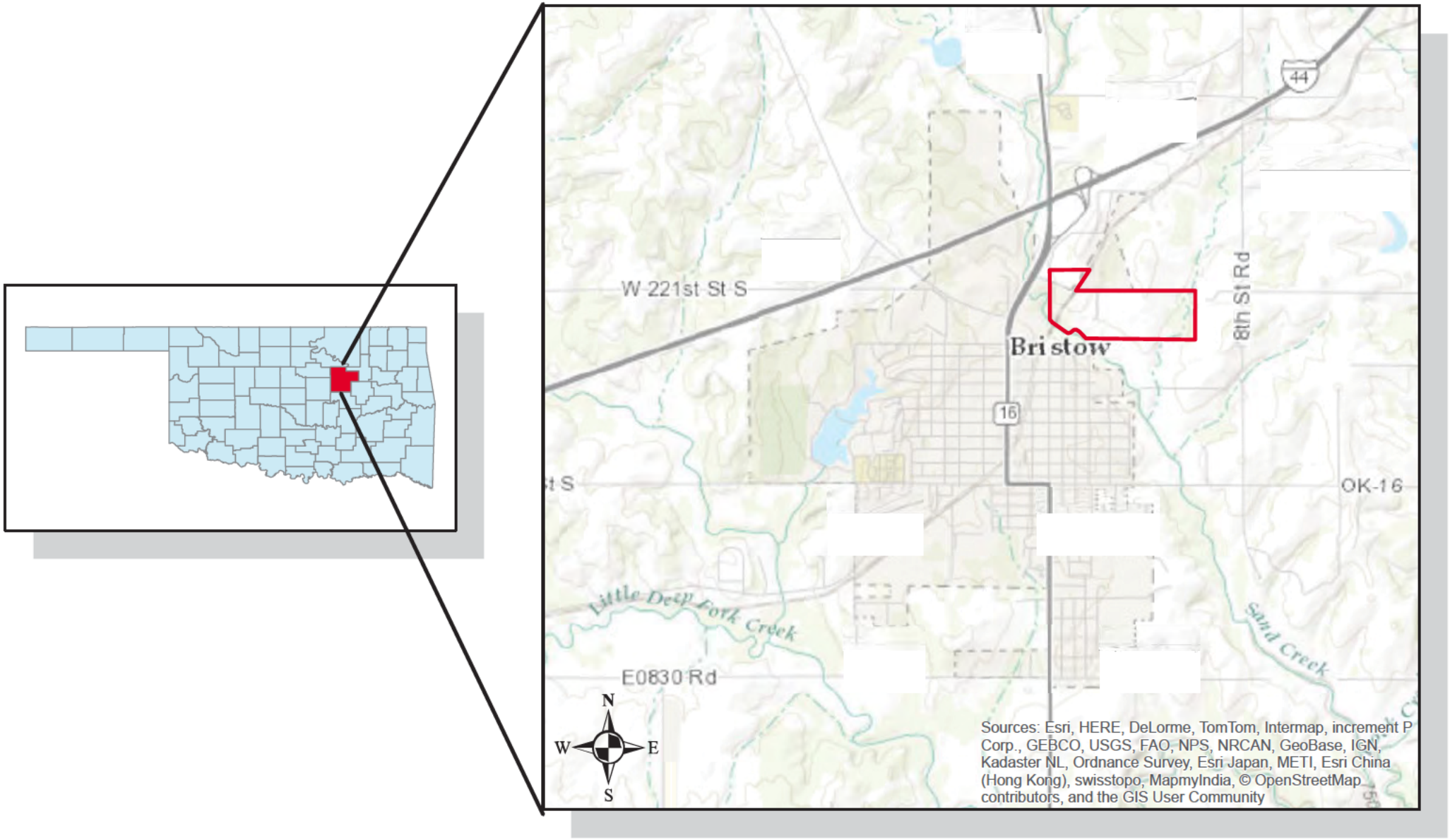

SATELLITE VIEW OF THE FORMER WILCOX OIL REFINERY, BRISTOW, OKLAHOMA.

PHOTOGRAPH OF THE FORMER WILCOX OIL COMPANY PROCESS BUILDING 3.

HISTORIC PRESERVATION RESOURCE IDENTIFICATION FORM

PLEASE TYPE ALL DATA IN UPPERCASE - FIELDS IN RED ARE REQUIRED

1. PROPERTY NAME: WILCOX OIL COMPANY

2. RESOURCE NAME: PROCESS BUILDING 4

3. ADDRESS: 221st STREET SOUTH REFINERY ROAD

4. CITY: BRISTOW 5. VICINITY:

6. COUNTY NAME: CREEK

7. LOT: 8. BLOCK: 9. PLAT NAME:

10. SECTION: 11. TOWNSHIP: 12. RANGE:

13. LATITUDE (NORTH): (ENTER AS: "dd.ddddd")

14. LONGITUDE (WEST): (ENTER AS: "-dd.ddddd")

15. UTM ZONE: 16. NORTHINGS: 17. EASTINGS:

18. RESOURCE TYPE: BUILDING

19. HISTORIC FUNCTION: INDUSTRY/PROCESSING/EXTRACTION

20. CURRENT FUNCTION: VACANT/NOT IN USE

21. AREA OF SIGNIFICANCE, PRIMARY: INDUSTRY

22. AREA OF SIGNIFICANCE, SECONDARY:

23. DESCRIPTION OF SIGNIFICANCE:

SIGNIFICANT FOR ITS ASSOCIATIONS WITH THE OKLAHOMA OIL REFINING INDUSTRY FROM 1920-1963

24. DOCUMENTATION RESOURCE:

SANBORN MAPS (1920-1961) HISTORIC AERIAL PHOTOGRAPHS, ENVIROMENTAL PROTECTION AGENCY INVESTIGATIONS 1994,1999, 2009, 2010, 2013 AND 2015

25. NAME OF PREPARER: JOSEPH SCOTT MURPHEY

59. SURVEY PROJECT NO 26. PROJECT NAME:

27. DATE OF PREPARATION: MARCH 28. PHOTOGRAPHS EXTERIOR

29. YEAR: 2016

30. ARCHITECT/BUILDER: UNKNOWN

31. YEAR BUILT: UNKNOWN

32. ORIGINAL SITE: YES

33. DATE MOVED:

34. FROM WHERE:

35. ACCESSIBLE: YES

36. ARCHITECTURAL STYLE: OTHER

37. OTHER ARCHITECTURAL STYLE: INDUSTRIAL

38. FOUNDATION MATERIAL: CONCRETE

39. ROOF TYPE: FLAT

40. ROOF MATERIAL: ASPHALT

41. WALL MATERIAL, PRIMARY: BRICK

42. WALL MATERIAL, SECONDARY: NO DATA

43. WINDOW TYPE: STEEL SASH HOPPER

44. WINDOW MATERIAL: STEEL

45. DOOR TYPE: 2 PANEL

46. DOOR MATERIAL: WOOD

47. EXTERIOR FEATURES: FLAT ROOF, BRICK VENEER

48. INTERIOR FEATURES: NONE

49. DECORATIVE DETAILS: NONE

50. CONDITION OF RESOURCE: POOR (BADLY IN NEED OF MAINTENANCE)

51. DESCRIPTION OF RESOURCE: A MASONRY PROCESS BUILDING OF THE WILCOX OIL REFINERY

52. COMMENTS: BUILDING HAS BEEN ABANDONED SINCE 1963.

53. ATTACH LOCATION MAP

54. LISTED ON NATIONAL REGISTER: NO

55. NATIONAL REGISTER ENTRY:

56. CONTINUATION

Wilcox Oil Company Superfund Site
Bristow, OK

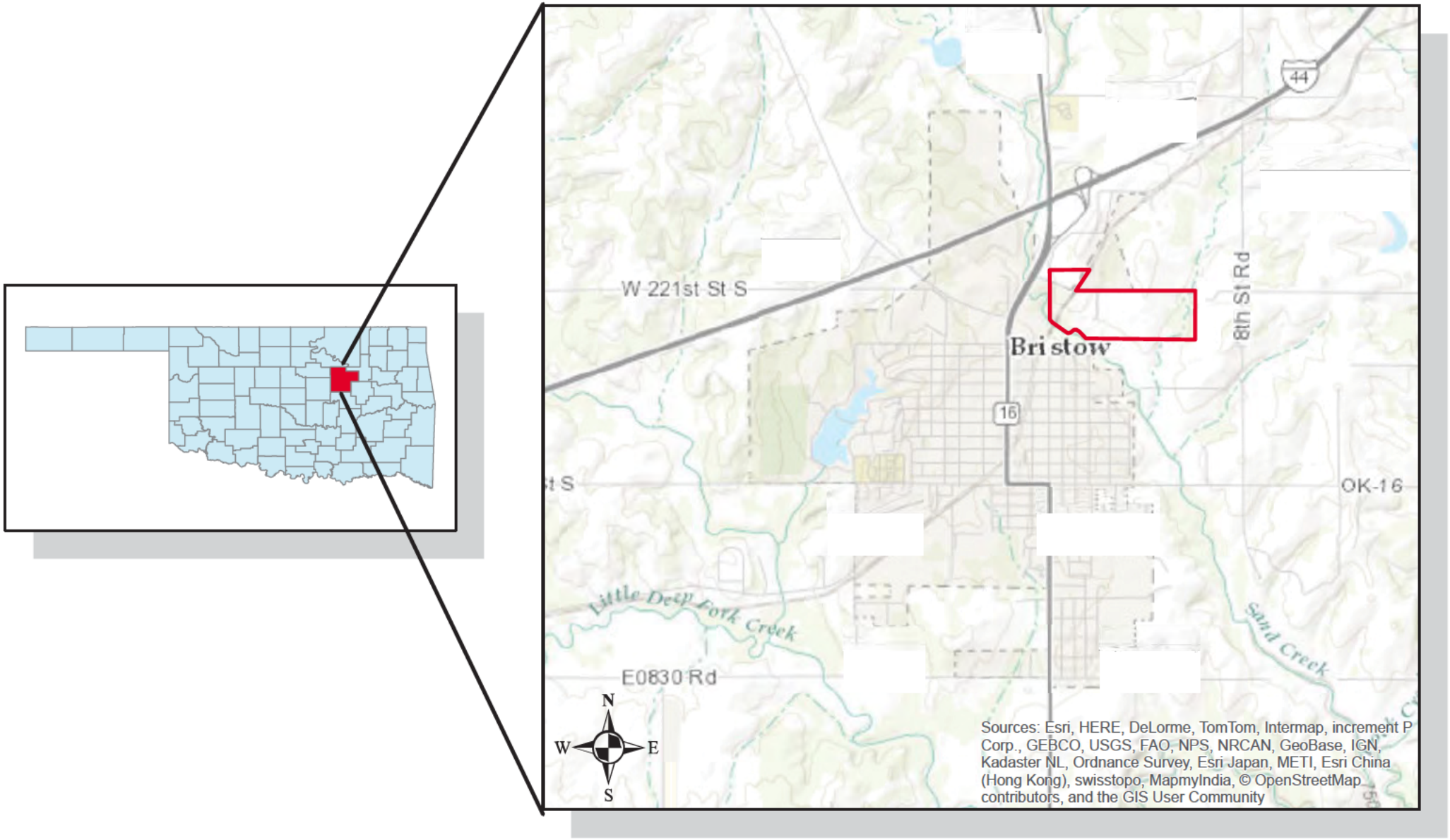

SATELLITE VIEW OF THE FORMER WILCOX OIL REFINERY, BRISTOW, OKLAHOMA.

PHOTOGRAPH OF THE FORMER WILCOX OIL COMPANY PROCESS BUILDING 4.

HISTORIC PRESERVATION RESOURCE IDENTIFICATION FORM

PLEASE TYPE ALL DATA IN UPPERCASE - FIELDS IN RED ARE REQUIRED

1. PROPERTY NAME: WILCOX OIL COMPANY

2. RESOURCE NAME: PROCESS BUILDING 5

3. ADDRESS: 221st STREET SOUTH REFINERY ROAD

4. CITY: BRISTOW 5. VICINITY:

6. COUNTY NAME: CREEK

7. LOT: 8. BLOCK: 9. PLAT NAME:

10. SECTION: 11. TOWNSHIP: 12. RANGE:

13. LATITUDE (NORTH): (ENTER AS: "dd.ddddd")

14. LONGITUDE (WEST): (ENTER AS: "-dd.ddddd")

15. UTM ZONE: 16. NORTHINGS: 17. EASTINGS:

18. RESOURCE TYPE: BUILDING

19. HISTORIC FUNCTION: INDUSTRY/PROCESSING/EXTRACTION

20. CURRENT FUNCTION: VACANT/NOT IN USE

21. AREA OF SIGNIFICANCE, PRIMARY: INDUSTRY

22. AREA OF SIGNIFICANCE, SECONDARY:

23. DESCRIPTION OF SIGNIFICANCE:

SIGNIFICANT FOR ITS ASSOCIATIONS WITH THE OKLAHOMA OIL REFINING INDUSTRY FROM 1920-1963

24. DOCUMENTATION RESOURCE:

SANBORN MAPS (1920-1961) HISTORIC AERIAL PHOTOGRAPHS, ENVIROMENTAL PROTECTION AGENCY INVESTIGATIONS 1994,1999, 2009, 2010, 2013 AND 2015

25. NAME OF PREPARER: JOSEPH SCOTT MURPHEY

59. SURVEY PROJECT NO 26. PROJECT NAME:

27. DATE OF PREPARATION: MARCH 28. PHOTOGRAPHS EXTERIOR

29. YEAR: 2016

30. ARCHITECT/BUILDER: UNKNOWN

31. YEAR BUILT: UNKNOWN

32. ORIGINAL SITE: YES

33. DATE MOVED:

34. FROM WHERE:

35. ACCESSIBLE: YES

36. ARCHITECTURAL STYLE: OTHER

37. OTHER ARCHITECTURAL STYLE: INDUSTRIAL

38. FOUNDATION MATERIAL: CONCRETE

39. ROOF TYPE: GABLE

40. ROOF MATERIAL: STEEL

41. WALL MATERIAL, PRIMARY: STEEL

42. WALL MATERIAL, SECONDARY: NO DATA

43. WINDOW TYPE: STEEL SASH HOPPER

44. WINDOW MATERIAL: STEEL

45. DOOR TYPE: FLUSH/SLIDING

46. DOOR MATERIAL: STEEL

47. EXTERIOR FEATURES: GABLE ROOF

48. INTERIOR FEATURES: EXPOSED STEEL TRUSSES

49. DECORATIVE DETAILS: NONE

50. CONDITION OF RESOURCE: POOR (BADLY IN NEED OF MAINTENANCE)

51. DESCRIPTION OF RESOURCE: A STEEL FRAMED PROCESS BUILDING OF THE WILCOX OIL REFINERY

52. COMMENTS: BUILDING HAS BEEN ABANDONED SINCE 1963.

53. ATTACH LOCATION MAP

54. LISTED ON NATIONAL REGISTER: NO

55. NATIONAL REGISTER ENTRY:

56. CONTINUATION

Wilcox Oil Company Superfund Site
Bristow, OK

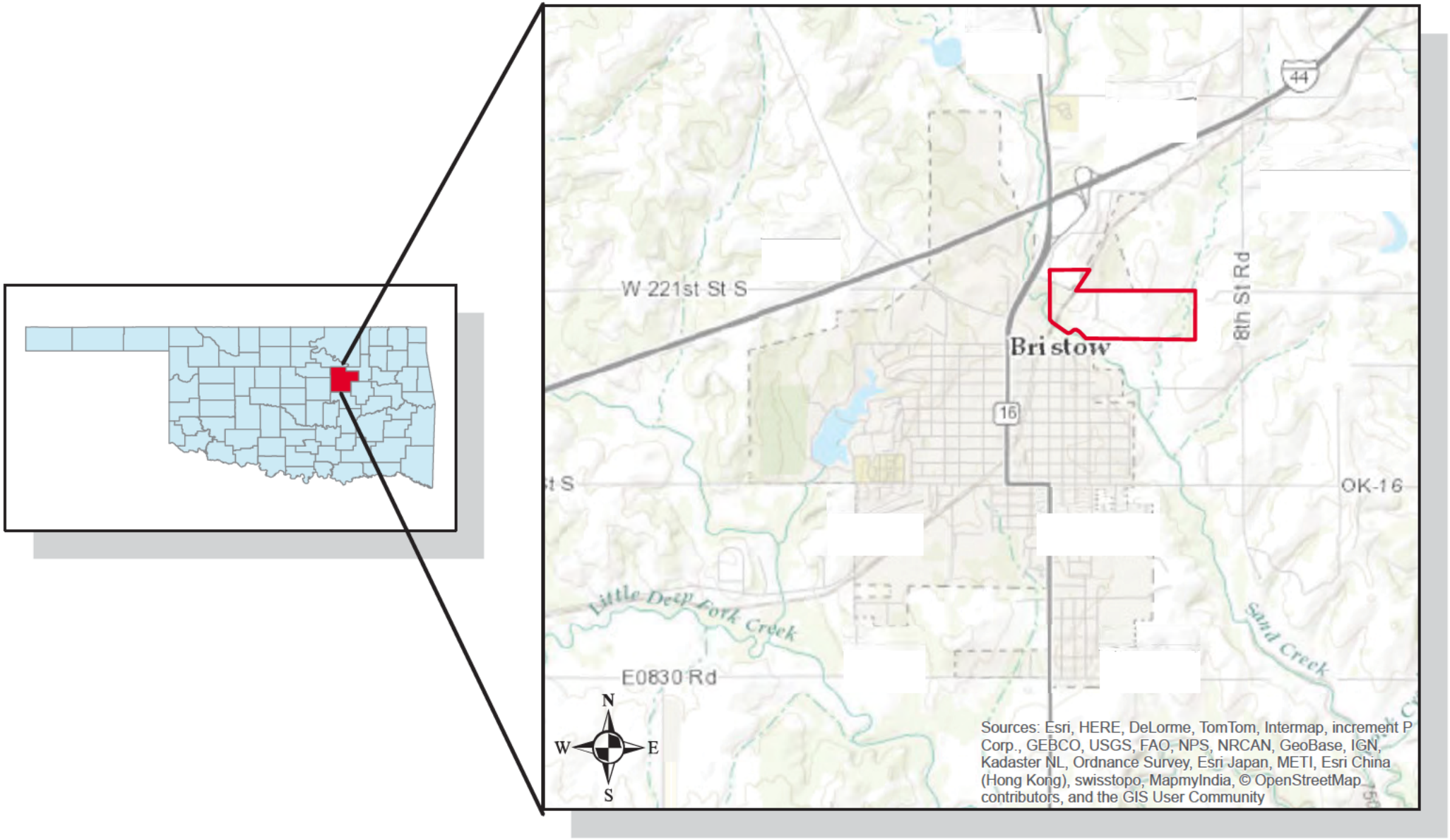

SATELLITE VIEW OF THE FORMER WILCOX OIL REFINERY, BRISTOW, OKLAHOMA.

PHOTOGRAPH OF THE FORMER WILCOX OIL COMPANY PROCESS BUILDING 5.

HISTORIC PRESERVATION RESOURCE IDENTIFICATION FORM

PLEASE TYPE ALL DATA IN UPPERCASE - FIELDS IN RED ARE REQUIRED

1. PROPERTY NAME: WILCOX OIL COMPANY

2. RESOURCE NAME: SHED

3. ADDRESS: 221st STREET SOUTH REFINERY ROAD

4. CITY: BRISTOW 5. VICINITY:

6. COUNTY NAME: CREEK

7. LOT: 8. BLOCK: 9. PLAT NAME:

10. SECTION: 11. TOWNSHIP: 12. RANGE:

13. LATITUDE (NORTH): (ENTER AS: "dd.ddddd")

14. LONGITUDE (WEST): (ENTER AS: "-dd.ddddd")

15. UTM ZONE: 16. NORTHINGS: 17. EASTINGS:

18. RESOURCE TYPE: BUILDING

19. HISTORIC FUNCTION: INDUSTRY/PROCESSING/EXTRACTION

20. CURRENT FUNCTION: VACANT/NOT IN USE

21. AREA OF SIGNIFICANCE, PRIMARY: INDUSTRY

22. AREA OF SIGNIFICANCE, SECONDARY:

23. DESCRIPTION OF SIGNIFICANCE:

SIGNIFICANT FOR ITS ASSOCIATIONS WITH THE OKLAHOMA OIL REFINING INDUSTRY FROM 1920-1963

24. DOCUMENTATION RESOURCE:

SANBORN MAPS (1920-1961) HISTORIC AERIAL PHOTOGRAPHS, ENVIROMENTAL PROTECTION AGENCY INVESTIGATIONS 1994,1999, 2009, 2010, 2013 AND 2015

25. NAME OF PREPARER: JOSEPH SCOTT MURPHEY

59. SURVEY PROJECT NO 26. PROJECT NAME:

27. DATE OF PREPARATION: MARCH 28. PHOTOGRAPHS EXTERIOR

29. YEAR: 2016

30. ARCHITECT/BUILDER: UNKNOWN

31. YEAR BUILT: UNKNOWN

32. ORIGINAL SITE: YES

33. DATE MOVED:

34. FROM WHERE:

35. ACCESSIBLE: YES

36. ARCHITECTURAL STYLE: OTHER

37. OTHER ARCHITECTURAL STYLE: INDUSTRIAL

38. FOUNDATION MATERIAL: CONCRETE

39. ROOF TYPE: GABLE

40. ROOF MATERIAL: STEEL

41. WALL MATERIAL, PRIMARY: STEEL

42. WALL MATERIAL, SECONDARY: NO DATA

43. WINDOW TYPE: NONE

44. WINDOW MATERIAL: NO DATA

45. DOOR TYPE: SLIDING

46. DOOR MATERIAL: STEEL

47. EXTERIOR FEATURES: GABLE ROOF

48. INTERIOR FEATURES: EXPOSED STEEL TRUSSES

49. DECORATIVE DETAILS: NONE

50. CONDITION OF RESOURCE: POOR (BADLY IN NEED OF MAINTENANCE)

51. DESCRIPTION OF RESOURCE: A STEEL FRAMED PROCESS BUILDING OF THE WILCOX OIL REFINERY

52. COMMENTS: BUILDING HAS BEEN ABANDONED SINCE 1963.

53. ATTACH LOCATION MAP

54. LISTED ON NATIONAL REGISTER: NO

55. NATIONAL REGISTER ENTRY:

56. CONTINUATION

Wilcox Oil Company Superfund Site
Bristow, OK

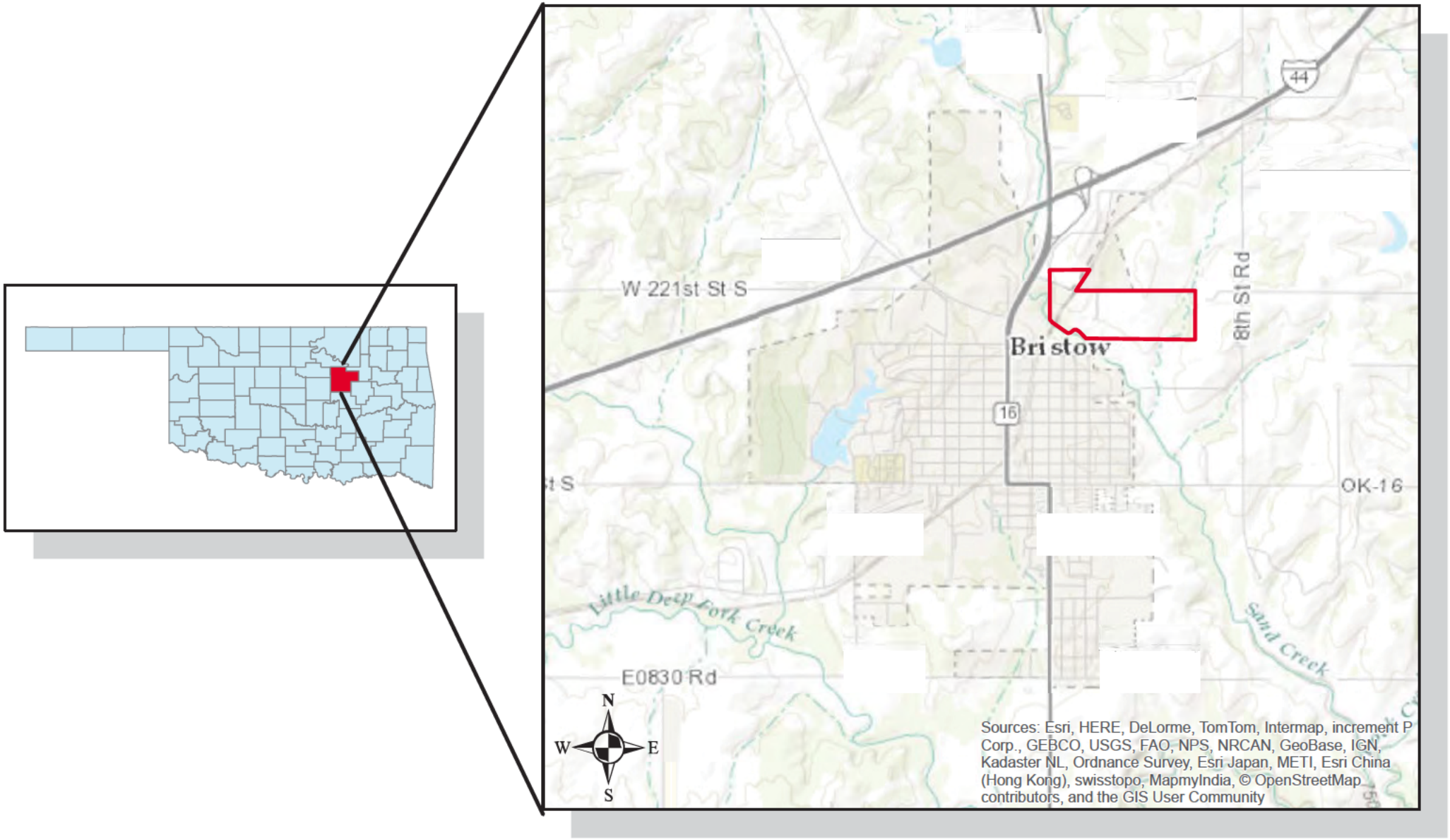

SATELLITE VIEW OF THE FORMER WILCOX OIL REFINERY, BRISTOW, OKLAHOMA.

PHOTOGRAPH OF THE FORMER WILCOX OIL COMPANY SHED.

HISTORIC PRESERVATION RESOURCE IDENTIFICATION FORM

PLEASE TYPE ALL DATA IN UPPERCASE - FIELDS IN RED ARE REQUIRED

1. PROPERTY NAME: WILCOX OIL COMPANY

2. RESOURCE NAME: TANK 1

3. ADDRESS: 221st STREET SOUTH REFINERY ROAD

4. CITY: BRISTOW 5. VICINITY:

6. COUNTY NAME: CREEK

7. LOT: 8. BLOCK: 9. PLAT NAME:

10. SECTION: 11. TOWNSHIP: 12. RANGE:

13. LATITUDE (NORTH): (ENTER AS: "dd.ddddd")

14. LONGITUDE (WEST): (ENTER AS: "-dd.ddddd")

15. UTM ZONE: 16. NORTHINGS: 17. EASTINGS:

18. RESOURCE TYPE: STRUCTURE

19. HISTORIC FUNCTION: INDUSTRY/PROCESSING/EXTRACTION

20. CURRENT FUNCTION: VACANT/NOT IN USE

21. AREA OF SIGNIFICANCE, PRIMARY: INDUSTRY

22. AREA OF SIGNIFICANCE, SECONDARY:

23. DESCRIPTION OF SIGNIFICANCE:

SIGNIFICANT FOR ITS ASSOCIATIONS WITH THE OKLAHOMA OIL REFINING INDUSTRY FROM 1920-1963

24. DOCUMENTATION RESOURCE:

SANBORN MAPS (1920-1961) HISTORIC AERIAL PHOTOGRAPHS, ENVIROMENTAL PROTECTION AGENCY INVESTIGATIONS 1994,1999, 2009, 2010, 2013 AND 2015

25. NAME OF PREPARER: JOSEPH SCOTT MURPHEY

59. SURVEY PROJECT NO 26. PROJECT NAME:

27. DATE OF PREPARATION: MARCH 28. PHOTOGRAPHS EXTERIOR

29. YEAR: 2016

30. ARCHITECT/BUILDER: UNKNOWN

31. YEAR BUILT: UNKNOWN

32. ORIGINAL SITE: YES

33. DATE MOVED:

34. FROM WHERE:

35. ACCESSIBLE: NO

36. ARCHITECTURAL STYLE: OTHER

37. OTHER ARCHITECTURAL STYLE: INDUSTRIAL

38. FOUNDATION MATERIAL: CONCRETE

39. ROOF TYPE: FLAT

40. ROOF MATERIAL: STEEL

41. WALL MATERIAL, PRIMARY: STEEL

42. WALL MATERIAL, SECONDARY: NO DATA

43. WINDOW TYPE: NONE

44. WINDOW MATERIAL: NO DATA

45. DOOR TYPE: NONE

46. DOOR MATERIAL: NO DATA

47. EXTERIOR FEATURES: RIVETED STEEL WALLS

48. INTERIOR FEATURES: NONE

49. DECORATIVE DETAILS: NONE

50. CONDITION OF RESOURCE: RUINS (MOST OR ALL OF RESOURCE IS DESTROYED)

51. DESCRIPTION OF RESOURCE:

A ROUND STEEL TANK THAT ONCE HELD PETROLIUM PRODUCTS IN VARIOUS STAGES OF PRODUCTION.

52. COMMENTS:

RESOURCE IS ESSENTIALLY A RUIN.

53. ATTACH LOCATION MAP

54. LISTED ON NATIONAL REGISTER: NO

55. NATIONAL REGISTER ENTRY:

56. CONTINUATION

Wilcox Oil Company Superfund Site
Bristow, OK

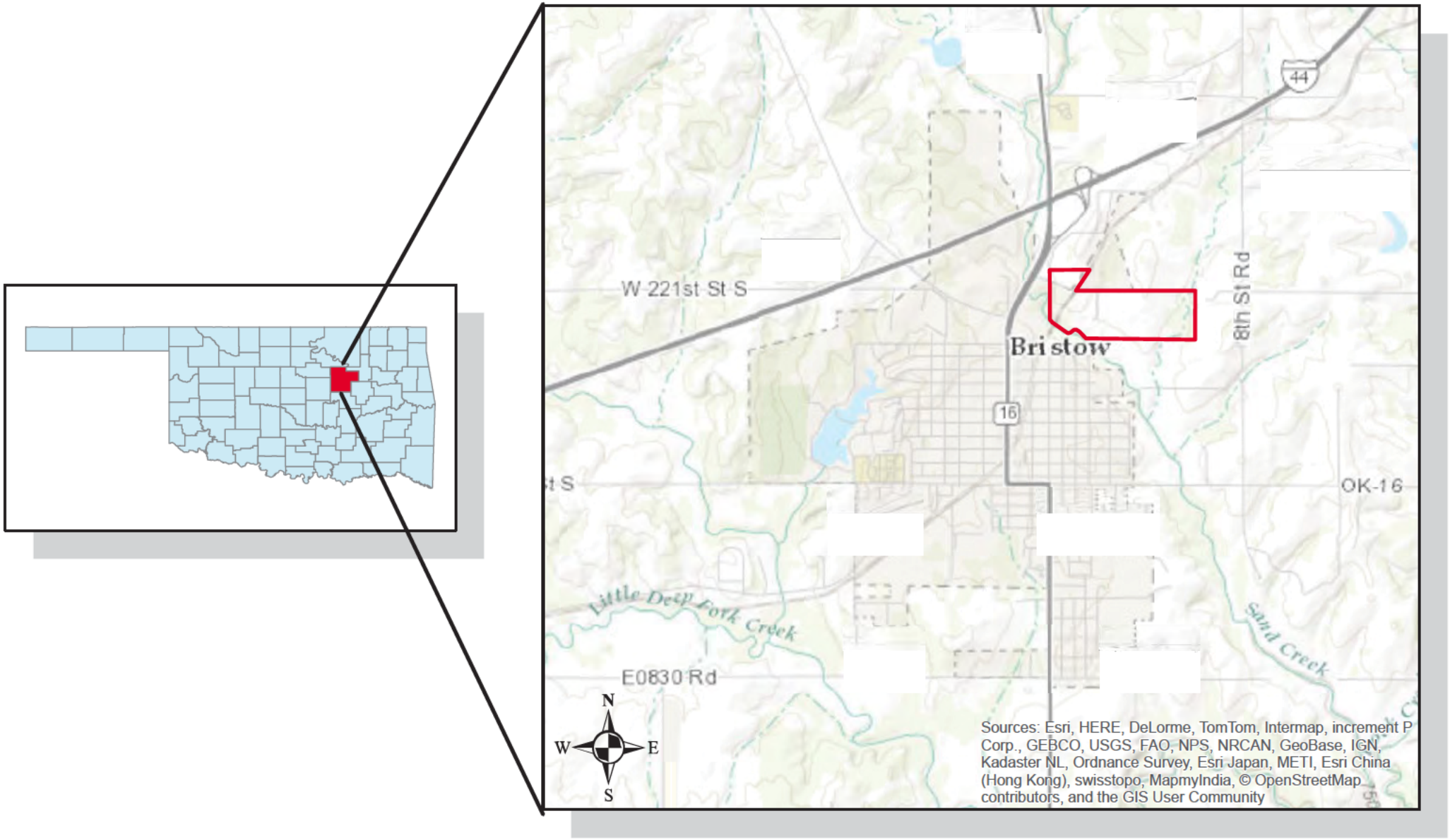

SATELLITE VIEW OF THE FORMER WILCOX OIL REFINERY, BRISTOW, OKLAHOMA.

PHOTOGRAPH OF TANK 1 (FOREGROUND) OF THE FORMER WILCOX OIL REFINERY, BRISTOW OKLAHOMA. NONE OF THE FIVE REMAINING TANKS ARE IN A USABLE CONDITION.

HISTORIC PRESERVATION RESOURCE IDENTIFICATION FORM

PLEASE TYPE ALL DATA IN UPPERCASE - FIELDS IN RED ARE REQUIRED

1. PROPERTY NAME: WILCOX OIL COMPANY

2. RESOURCE NAME: TANK 2

3. ADDRESS: 221st STREET SOUTH REFINERY ROAD

4. CITY: BRISTOW 5. VICINITY:

6. COUNTY NAME: CREEK

7. LOT: 8. BLOCK: 9. PLAT NAME:

10. SECTION: 11. TOWNSHIP: 12. RANGE:

13. LATITUDE (NORTH): (ENTER AS: "dd.ddddd")

14. LONGITUDE (WEST): (ENTER AS: "-dd.ddddd")

15. UTM ZONE: 16. NORTHINGS: 17. EASTINGS:

18. RESOURCE TYPE: STRUCTURE

19. HISTORIC FUNCTION: INDUSTRY/PROCESSING/EXTRACTION

20. CURRENT FUNCTION: VACANT/NOT IN USE

21. AREA OF SIGNIFICANCE, PRIMARY: INDUSTRY

22. AREA OF SIGNIFICANCE, SECONDARY:

23. DESCRIPTION OF SIGNIFICANCE:

SIGNIFICANT FOR ITS ASSOCIATIONS WITH THE OKLAHOMA OIL REFINING INDUSTRY FROM 1920-1963

24. DOCUMENTATION RESOURCE:

SANBORN MAPS (1920-1961) HISTORIC AERIAL PHOTOGRAPHS, ENVIROMENTAL PROTECTION AGENCY INVESTIGATIONS 1994,1999, 2009, 2010, 2013 AND 2015

25. NAME OF PREPARER: JOSEPH SCOTT MURPHEY

59. SURVEY PROJECT NO 26. PROJECT NAME:

27. DATE OF PREPARATION: MARCH 28. PHOTOGRAPHS EXTERIOR

29. YEAR: 2016

30. ARCHITECT/BUILDER: UNKNOWN

31. YEAR BUILT: UNKNOWN

32. ORIGINAL SITE: YES

33. DATE MOVED:

34. FROM WHERE:

35. ACCESSIBLE: NO

36. ARCHITECTURAL STYLE: OTHER

37. OTHER ARCHITECTURAL STYLE: INDUSTRIAL

38. FOUNDATION MATERIAL: CONCRETE

39. ROOF TYPE: FLAT

40. ROOF MATERIAL: STEEL

41. WALL MATERIAL, PRIMARY: STEEL

42. WALL MATERIAL, SECONDARY: NO DATA

43. WINDOW TYPE: NONE

44. WINDOW MATERIAL: NO DATA

45. DOOR TYPE: NONE

46. DOOR MATERIAL: NO DATA

47. EXTERIOR FEATURES: RIVETED STEEL WALLS

48. INTERIOR FEATURES: NONE

49. DECORATIVE DETAILS: NONE

50. CONDITION OF RESOURCE: RUINS (MOST OR ALL OF RESOURCE IS DESTROYED)

51. DESCRIPTION OF RESOURCE:

A ROUND STEEL TANK THAT ONCE HELD PETROLIUM PRODUCTS IN VARIOUS STAGES OF PRODUCTION.

52. COMMENTS:

RESOURCE IS ESSENTIALLY A RUIN.

53. ATTACH LOCATION MAP

54. LISTED ON NATIONAL REGISTER: NO

55. NATIONAL REGISTER ENTRY:

56. CONTINUATION

Wilcox Oil Company Superfund Site
Bristow, OK

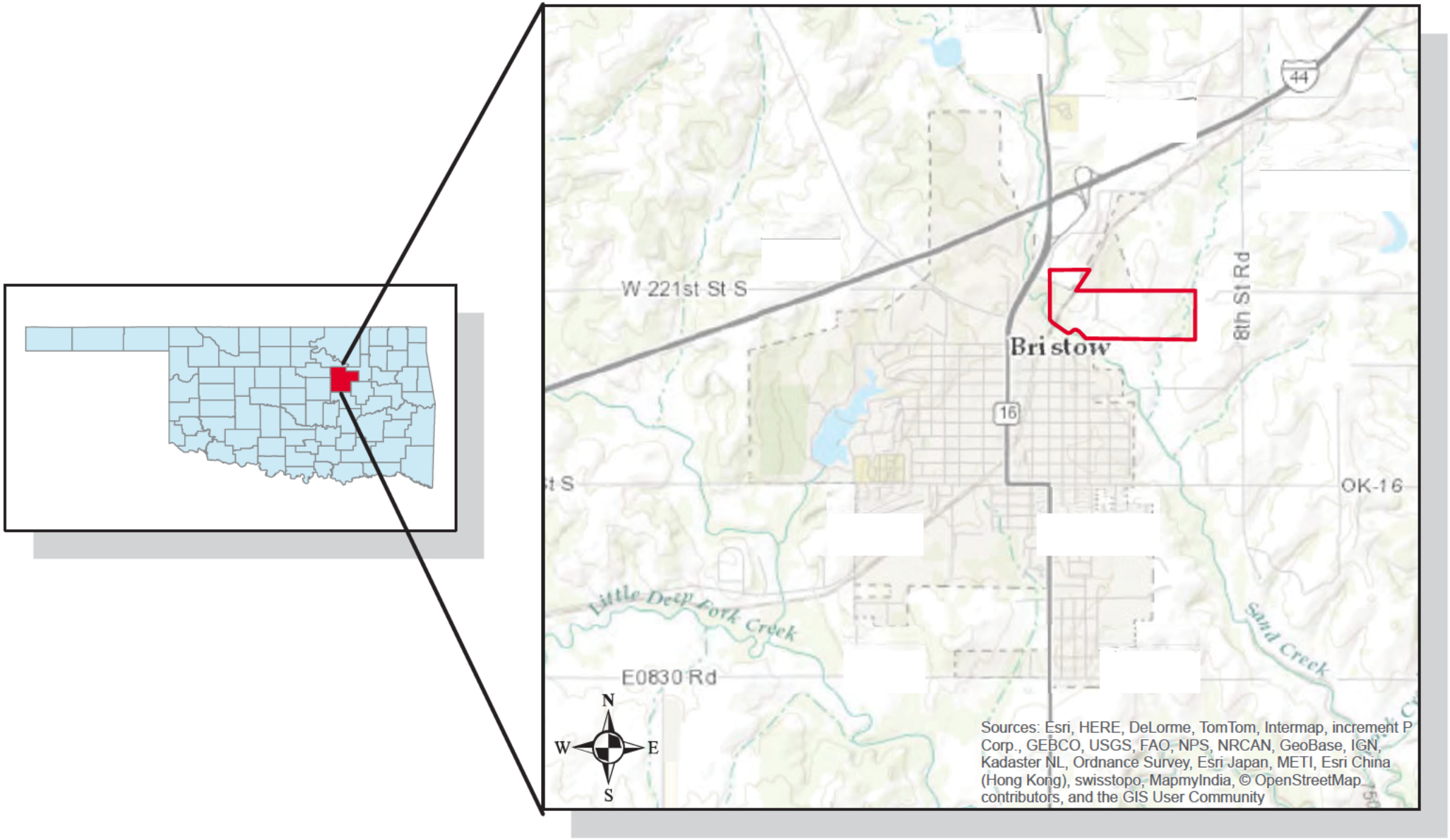

SATELLITE VIEW OF THE FORMER WILCOX OIL REFINERY, BRISTOW, OKLAHOMA.

PHOTOGRAPH OF TANK 2 OF THE FORMER WILCOX OIL REFINERY, BRISTOW OKLAHOMA. NONE OF THE FIVE REMAINING TANKS ARE IN A USABLE CONDITION.

HISTORIC PRESERVATION RESOURCE IDENTIFICATION FORM

PLEASE TYPE ALL DATA IN UPPERCASE - FIELDS IN RED ARE REQUIRED

1. PROPERTY NAME: WILCOX OIL COMPANY

2. RESOURCE NAME: TANK 3

3. ADDRESS: 221st STREET SOUTH REFINERY ROAD

4. CITY: BRISTOW 5. VICINITY:

6. COUNTY NAME: CREEK

7. LOT: 8. BLOCK: 9. PLAT NAME:

10. SECTION: 11. TOWNSHIP: 12. RANGE:

13. LATITUDE (NORTH): (ENTER AS: "dd.ddddd")

14. LONGITUDE (WEST): (ENTER AS: "-dd.ddddd")

15. UTM ZONE: 16. NORTHINGS: 17. EASTINGS:

18. RESOURCE TYPE: STRUCTURE

19. HISTORIC FUNCTION: INDUSTRY/PROCESSING/EXTRACTION

20. CURRENT FUNCTION: VACANT/NOT IN USE

21. AREA OF SIGNIFICANCE, PRIMARY: INDUSTRY

22. AREA OF SIGNIFICANCE, SECONDARY:

23. DESCRIPTION OF SIGNIFICANCE:

SIGNIFICANT FOR ITS ASSOCIATIONS WITH THE OKLAHOMA OIL REFINING INDUSTRY FROM 1920-1963

24. DOCUMENTATION RESOURCE:

SANBORN MAPS (1920-1961) HISTORIC AERIAL PHOTOGRAPHS, ENVIROMENTAL PROTECTION AGENCY INVESTIGATIONS 1994,1999, 2009, 2010, 2013 AND 2015

25. NAME OF PREPARER: JOSEPH SCOTT MURPHEY

59. SURVEY PROJECT NO 26. PROJECT NAME:

27. DATE OF PREPARATION: MARCH 28. PHOTOGRAPHS EXTERIOR

29. YEAR: 2016

30. ARCHITECT/BUILDER: UNKNOWN

31. YEAR BUILT: UNKNOWN

32. ORIGINAL SITE: YES

33. DATE MOVED:

34. FROM WHERE:

35. ACCESSIBLE: NO

36. ARCHITECTURAL STYLE: OTHER

37. OTHER ARCHITECTURAL STYLE: INDUSTRIAL

38. FOUNDATION MATERIAL: CONCRETE

39. ROOF TYPE: NONE

40. ROOF MATERIAL: NO DATA

41. WALL MATERIAL, PRIMARY: STEEL

42. WALL MATERIAL, SECONDARY: NO DATA

43. WINDOW TYPE: NONE

44. WINDOW MATERIAL: NO DATA

45. DOOR TYPE: NONE

46. DOOR MATERIAL: NO DATA

47. EXTERIOR FEATURES: RIVETED STEEL WALLS

48. INTERIOR FEATURES: NONE

49. DECORATIVE DETAILS: NONE

50. CONDITION OF RESOURCE: RUINS (MOST OR ALL OF RESOURCE IS DESTROYED)

51. DESCRIPTION OF RESOURCE:

A ROUND STEEL TANK THAT ONCE HELD PETROLIUM PRODUCTS IN VARIOUS STAGES OF PRODUCTION.

52. COMMENTS:

RESOURCE IS ESSENTIALLY A RUIN.

53. ATTACH LOCATION MAP

54. LISTED ON NATIONAL REGISTER: NO

55. NATIONAL REGISTER ENTRY:

56. CONTINUATION

Wilcox Oil Company Superfund Site
Bristow, OK

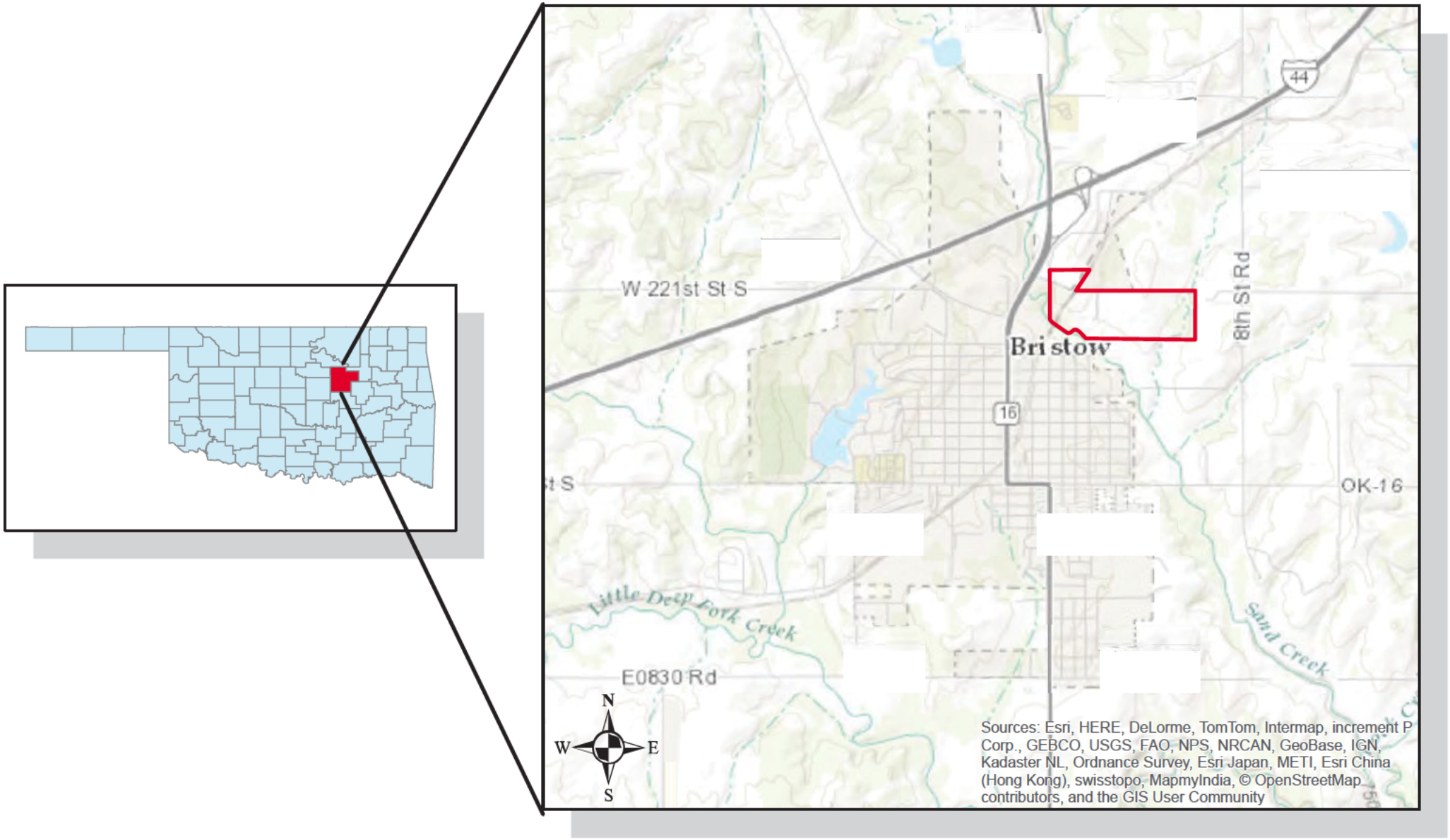

SATELLITE VIEW OF THE FORMER WILCOX OIL REFINERY, BRISTOW, OKLAHOMA.

PHOTOGRAPH OF TANK 3 OF THE FORMER WILCOX OIL REFINERY, BRISTOW OKLAHOMA. NONE OF THE FIVE REMAINING TANKS ARE IN A USABLE CONDITION.

HISTORIC PRESERVATION RESOURCE IDENTIFICATION FORM

PLEASE TYPE ALL DATA IN UPPERCASE - FIELDS IN RED ARE REQUIRED

1. PROPERTY NAME: WILCOX OIL COMPANY

2. RESOURCE NAME: TANK 4

3. ADDRESS: 221st STREET SOUTH REFINERY ROAD

4. CITY: BRISTOW 5. VICINITY:

6. COUNTY NAME: CREEK

7. LOT: 8. BLOCK: 9. PLAT NAME:

10. SECTION: 11. TOWNSHIP: 12. RANGE:

13. LATITUDE (NORTH): (ENTER AS: "dd.ddddd")

14. LONGITUDE (WEST): (ENTER AS: "-dd.ddddd")

15. UTM ZONE: 16. NORTHINGS: 17. EASTINGS:

18. RESOURCE TYPE: STRUCTURE

19. HISTORIC FUNCTION: INDUSTRY/PROCESSING/EXTRACTION

20. CURRENT FUNCTION: VACANT/NOT IN USE

21. AREA OF SIGNIFICANCE, PRIMARY: INDUSTRY

22. AREA OF SIGNIFICANCE, SECONDARY:

23. DESCRIPTION OF SIGNIFICANCE:

SIGNIFICANT FOR ITS ASSOCIATIONS WITH THE OKLAHOMA OIL REFINING INDUSTRY FROM 1920-1963

24. DOCUMENTATION RESOURCE:

SANBORN MAPS (1920-1961) HISTORIC AERIAL PHOTOGRAPHS, ENVIROMENTAL PROTECTION AGENCY INVESTIGATIONS 1994,1999, 2009, 2010, 2013 AND 2015

25. NAME OF PREPARER: JOSEPH SCOTT MURPHEY

59. SURVEY PROJECT NO 26. PROJECT NAME:

27. DATE OF PREPARATION: MARCH 28. PHOTOGRAPHS EXTERIOR

29. YEAR: 2016

30. ARCHITECT/BUILDER: UNKNOWN

31. YEAR BUILT: UNKNOWN

32. ORIGINAL SITE: YES

33. DATE MOVED:

34. FROM WHERE:

35. ACCESSIBLE: NO

36. ARCHITECTURAL STYLE: OTHER

37. OTHER ARCHITECTURAL STYLE: INDUSTRIAL

38. FOUNDATION MATERIAL: CONCRETE

39. ROOF TYPE: FLAT

40. ROOF MATERIAL: STEEL

41. WALL MATERIAL, PRIMARY: STEEL

42. WALL MATERIAL, SECONDARY: NO DATA

43. WINDOW TYPE: NONE

44. WINDOW MATERIAL: NO DATA

45. DOOR TYPE: NONE

46. DOOR MATERIAL: NO DATA

47. EXTERIOR FEATURES: RIVETED STEEL WALLS

48. INTERIOR FEATURES: NONE

49. DECORATIVE DETAILS: NONE

50. CONDITION OF RESOURCE: RUINS (MOST OR ALL OF RESOURCE IS DESTROYED)

51. DESCRIPTION OF RESOURCE:

A ROUND STEEL TANK THAT ONCE HELD PETROLIUM PRODUCTS IN VARIOUS STAGES OF PRODUCTION.

52. COMMENTS:

RESOURCE IS ESSENTIALLY A RUIN.

53. ATTACH LOCATION MAP

54. LISTED ON NATIONAL REGISTER: NO

55. NATIONAL REGISTER ENTRY:

56. CONTINUATION

Wilcox Oil Company Superfund Site
Bristow, OK

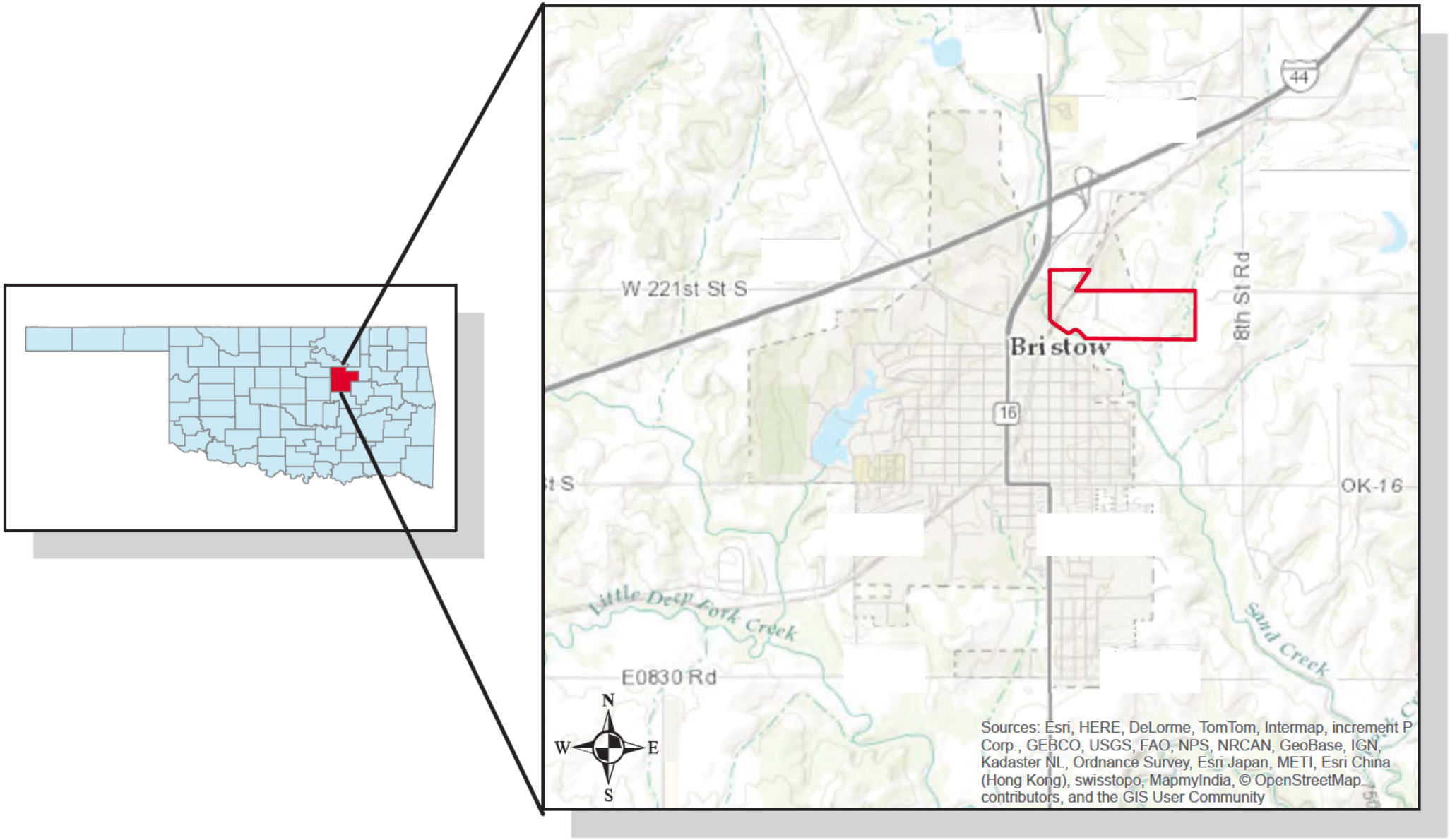

SATELLITE VIEW OF THE FORMER WILCOX OIL REFINERY, BRISTOW, OKLAHOMA.

PHOTOGRAPH OF TANK 4 OF THE FORMER WILCOX OIL REFINERY, BRISTOW OKLAHOMA. NONE OF THE FIVE REMAINING TANKS ARE IN A USABLE CONDITION.

HISTORIC PRESERVATION RESOURCE IDENTIFICATION FORM

PLEASE TYPE ALL DATA IN UPPERCASE - FIELDS IN RED ARE REQUIRED

1. PROPERTY NAME: WILCOX OIL COMPANY

2. RESOURCE NAME: TANK 5

3. ADDRESS: 221st STREET SOUTH REFINERY ROAD

4. CITY: BRISTOW 5. VICINITY:

6. COUNTY NAME: CREEK

7. LOT: 8. BLOCK: 9. PLAT NAME:

10. SECTION: 11. TOWNSHIP: 12. RANGE:

13. LATITUDE (NORTH): (ENTER AS: "dd.ddddd")

14. LONGITUDE (WEST): (ENTER AS: "-dd.ddddd")

15. UTM ZONE: 16. NORTHINGS: 17. EASTINGS:

18. RESOURCE TYPE: STRUCTURE

19. HISTORIC FUNCTION: INDUSTRY/PROCESSING/EXTRACTION

20. CURRENT FUNCTION: VACANT/NOT IN USE

21. AREA OF SIGNIFICANCE, PRIMARY: INDUSTRY

22. AREA OF SIGNIFICANCE, SECONDARY:

23. DESCRIPTION OF SIGNIFICANCE:

SIGNIFICANT FOR ITS ASSOCIATIONS WITH THE OKLAHOMA OIL REFINING INDUSTRY FROM 1920-1963

24. DOCUMENTATION RESOURCE:

SANBORN MAPS (1920-1961) HISTORIC AERIAL PHOTOGRAPHS, ENVIROMENTAL PROTECTION AGENCY INVESTIGATIONS 1994,1999, 2009, 2010, 2013 AND 2015

25. NAME OF PREPARER: JOSEPH SCOTT MURPHEY

59. SURVEY PROJECT NO 26. PROJECT NAME:

27. DATE OF PREPARATION: MARCH 28. PHOTOGRAPHS EXTERIOR

29. YEAR: 2016

30. ARCHITECT/BUILDER: UNKNOWN

31. YEAR BUILT: UNKNOWN

32. ORIGINAL SITE: YES

33. DATE MOVED:

34. FROM WHERE:

35. ACCESSIBLE: NO

36. ARCHITECTURAL STYLE: OTHER

37. OTHER ARCHITECTURAL STYLE: INDUSTRIAL

38. FOUNDATION MATERIAL: CONCRETE

39. ROOF TYPE: FLAT

40. ROOF MATERIAL: STEEL

41. WALL MATERIAL, PRIMARY: STEEL

42. WALL MATERIAL, SECONDARY: NO DATA

43. WINDOW TYPE: NONE

44. WINDOW MATERIAL: NO DATA

45. DOOR TYPE: NONE

46. DOOR MATERIAL: NO DATA

47. EXTERIOR FEATURES: RIVETED STEEL WALLS

48. INTERIOR FEATURES: NONE

49. DECORATIVE DETAILS: NONE

50. CONDITION OF RESOURCE: RUINS (MOST OR ALL OF RESOURCE IS DESTROYED)

51. DESCRIPTION OF RESOURCE:

A ROUND STEEL TANK THAT ONCE HELD PETROLIUM PRODUCTS IN VARIOUS STAGES OF PRODUCTION.

52. COMMENTS:

RESOURCE IS ESSENTIALLY A RUIN.

53. ATTACH LOCATION MAP

54. LISTED ON NATIONAL REGISTER: NO

55. NATIONAL REGISTER ENTRY:

56. CONTINUATION

Wilcox Oil Company Superfund Site
Bristow, OK

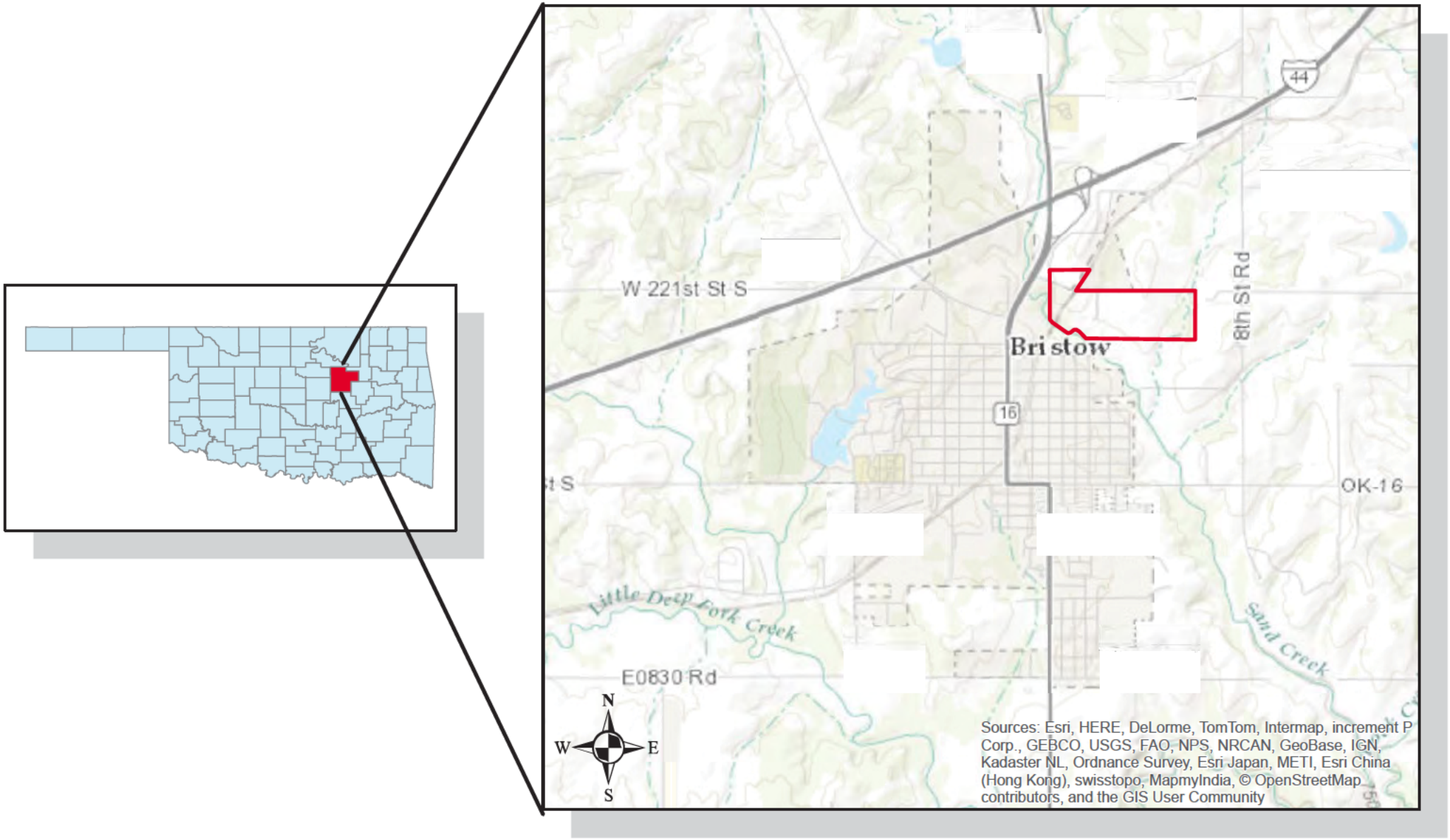

SATELLITE VIEW OF THE FORMER WILCOX OIL REFINERY, BRISTOW, OKLAHOMA.

PHOTOGRAPH OF TANK 5 OF THE FORMER WILCOX OIL REFINERY, BRISTOW OKLAHOMA. NONE OF THE FIVE REMAINING TANKS ARE IN A USABLE CONDITION.

HISTORIC PRESERVATION RESOURCE IDENTIFICATION FORM

PLEASE TYPE ALL DATA IN UPPERCASE - FIELDS IN RED ARE REQUIRED

1. PROPERTY NAME: WILCOX OIL COMPANY

2. RESOURCE NAME: SAND CREEK RAILROAD CULVERT

3. ADDRESS: 221st STREET SOUTH REFINERY ROAD

4. CITY: BRISTOW 5. VICINITY:

6. COUNTY NAME: CREEK

7. LOT: 8. BLOCK: 9. PLAT NAME:

10. SECTION: 11. TOWNSHIP: 12. RANGE:

13. LATITUDE (NORTH): (ENTER AS: "dd.ddddd")

14. LONGITUDE (WEST): (ENTER AS: "-dd.ddddd")

15. UTM ZONE: 16. NORTHINGS: 17. EASTINGS:

18. RESOURCE TYPE: STRUCTURE

19. HISTORIC FUNCTION: RAIL-RELATED

20. CURRENT FUNCTION: RAIL-RELATED

21. AREA OF SIGNIFICANCE, PRIMARY: TRANSPORTATION

22. AREA OF SIGNIFICANCE, SECONDARY:

23. DESCRIPTION OF SIGNIFICANCE:

SIGNIFICANT FOR ITS ASSOCIATIONS WITH THE OKLAHOMA TRANSPORTATION NETWORK OF THE EARLY TWENTIETH CENTURY

24. DOCUMENTATION RESOURCE:

SANBORN MAPS (1920-1961) HISTORIC AERIAL PHOTOGRAPHS, ENVIROMENTAL PROTECTION AGENCY INVESTIGATIONS 1994,1999, 2009, 2010, 2013 AND 2015

25. NAME OF PREPARER: JOSEPH SCOTT MURPHEY

59. SURVEY PROJECT NO 26. PROJECT NAME:

27. DATE OF PREPARATION: MARCH 28. PHOTOGRAPHS EXTERIOR

29. YEAR: 2016

30. ARCHITECT/BUILDER: UNKNOWN

31. YEAR BUILT: 1923

32. ORIGINAL SITE: YES

33. DATE MOVED:

34. FROM WHERE:

35. ACCESSIBLE: YES

36. ARCHITECTURAL STYLE: OTHER

37. OTHER ARCHITECTURAL STYLE: UTILITARIAN

38. FOUNDATION MATERIAL: CONCRETE

39. ROOF TYPE: N/A

40. ROOF MATERIAL: NO DATA

41. WALL MATERIAL, PRIMARY: CONCRETE

42. WALL MATERIAL, SECONDARY: NO DATA

43. WINDOW TYPE: NONE

44. WINDOW MATERIAL: NONE

45. DOOR TYPE: NONE

46. DOOR MATERIAL: NONE

47. EXTERIOR FEATURES: BARRELL VAULTED ARCH

48. INTERIOR FEATURES: N/A

49. DECORATIVE DETAILS: NONE

50. CONDITION OF RESOURCE: GOOD (VERY WELL MAINTAINED)

51. DESCRIPTION OF RESOURCE: BARRELL VAULTED REINFORCED CONCRETE CULVERT

52. COMMENTS: HIGH INTEGRITY OF RESOURCE.

53. ATTACH LOCATION MAP

54. LISTED ON NATIONAL REGISTER: ELIGIBLE

55. NATIONAL REGISTER ENTRY:

56. CONTINUATION

PHOTOGRAPH OF THE SAND CREEK RAILROAD CULVERT.