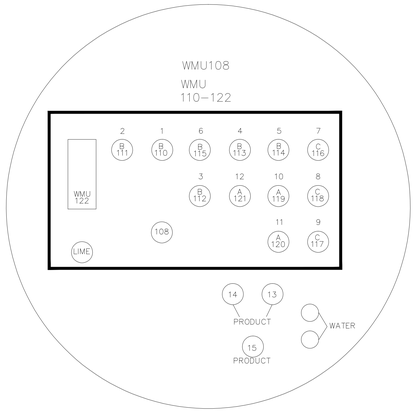


ENLARGED PLAN
NTS

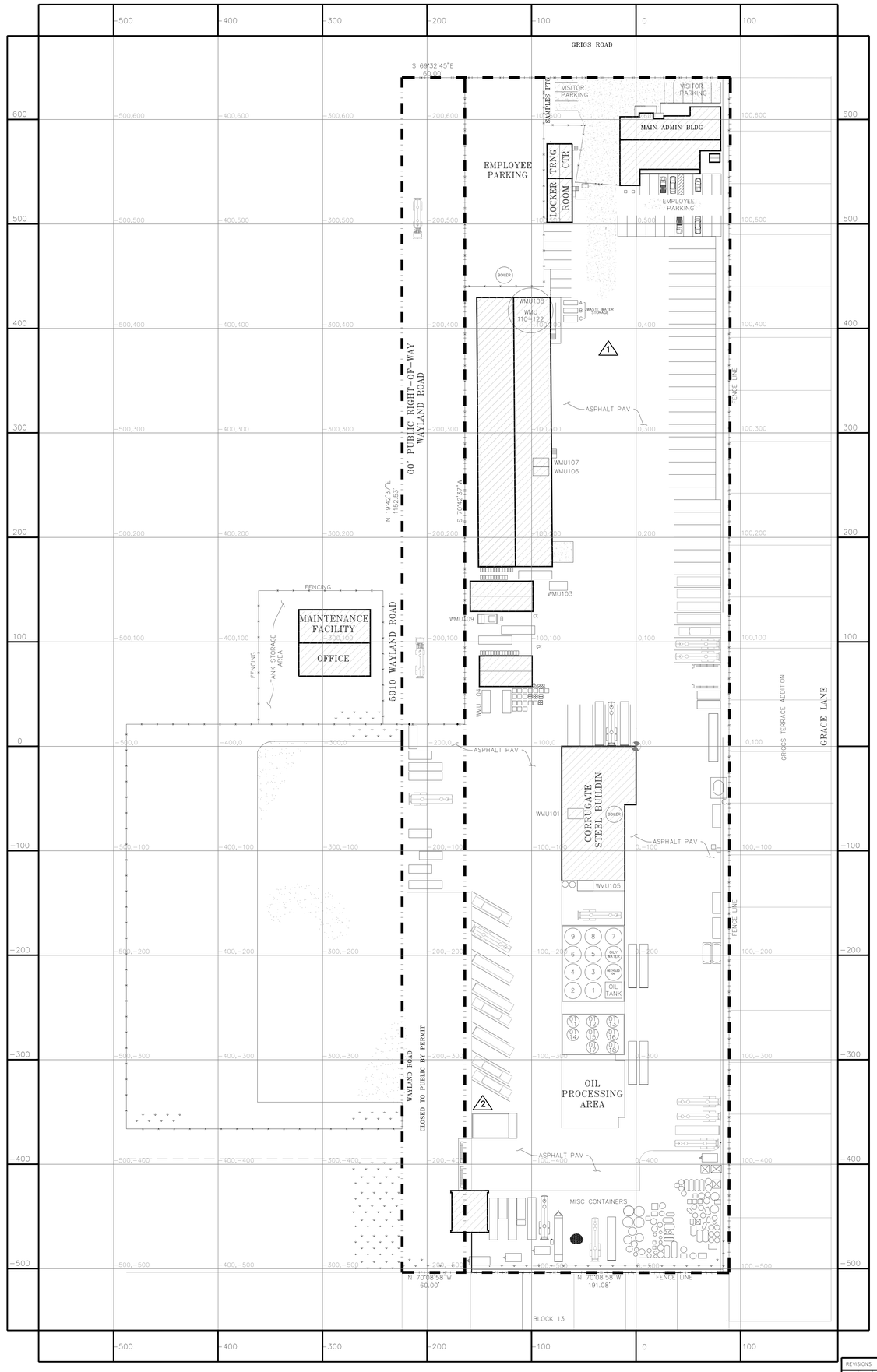


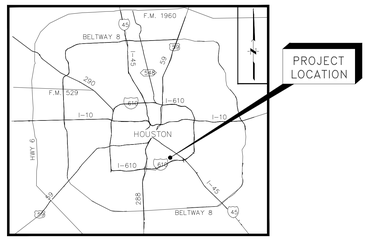


LOCATION MAP

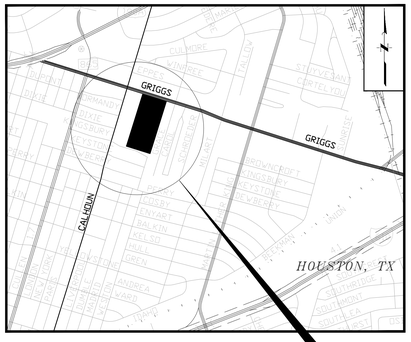


VICINITY MAP
HARRIS COUNTY KEY MAP 453G
GIMS MAP # IIIP26
KEY 534 E,J
ZIP CODE 77010

LEGEND

- FLOW DIRECTION
- PROPERTY LINE
- (ABOVEGROUND STORAGE TANK)
- STRUCTURE
- GRASS
- DIRT ROAD
- ASPHALT
- FENCE
- DRAINAGE SWALE
- CONCRETE
- ROLL CONTAINERS
- STORAGE/EQUIPMENT
- OUTFALL

SCALE: 1"=40'

ORIGINAL SCALE IN INCHES FOR REDUCED PLANS

| REVISIONS | | | | |
|---|---|---|---|---|
| ZONE | REV | DESCRIPTION | DATE | APPROVED |

PROJECT LOCATION:
CES ENVIRONMENTAL SERVICES, INC.
4904 GRIGGS RD.
HOUSTON, TEXAS 77021

PROJECT DESCRIPTION:
SITE PLAN

CES Environmental Services, Inc.

| | |
|---|---|
| APPROVED BY: | KARL GUIDRY |
| CHKD BY: | KARL GUIDRY |
| DWN BY: | CADTECH SOLUTIONS, INC. |
| DATE: | 10-12-07 |
| JOB NUMBER: | |
| SCALE: | 1"=40' |
| FIGURE | 01 |

9856043