From:	Moore, Gary
To:	Nicole Bealle
Subject:	CES Aerials
Date:	Sunday, August 03, 2014 11:36:11 AM
Attachments:	CES spill map.jpg CES spill source suspected.jpg CES Spill.jpg

---

Gary Moore
Federal On-Scene Coordinator
U.S. EPA Region 6
214-789-1627 cell
214-665-6609 office
moore.gary@epa.gov

9851609

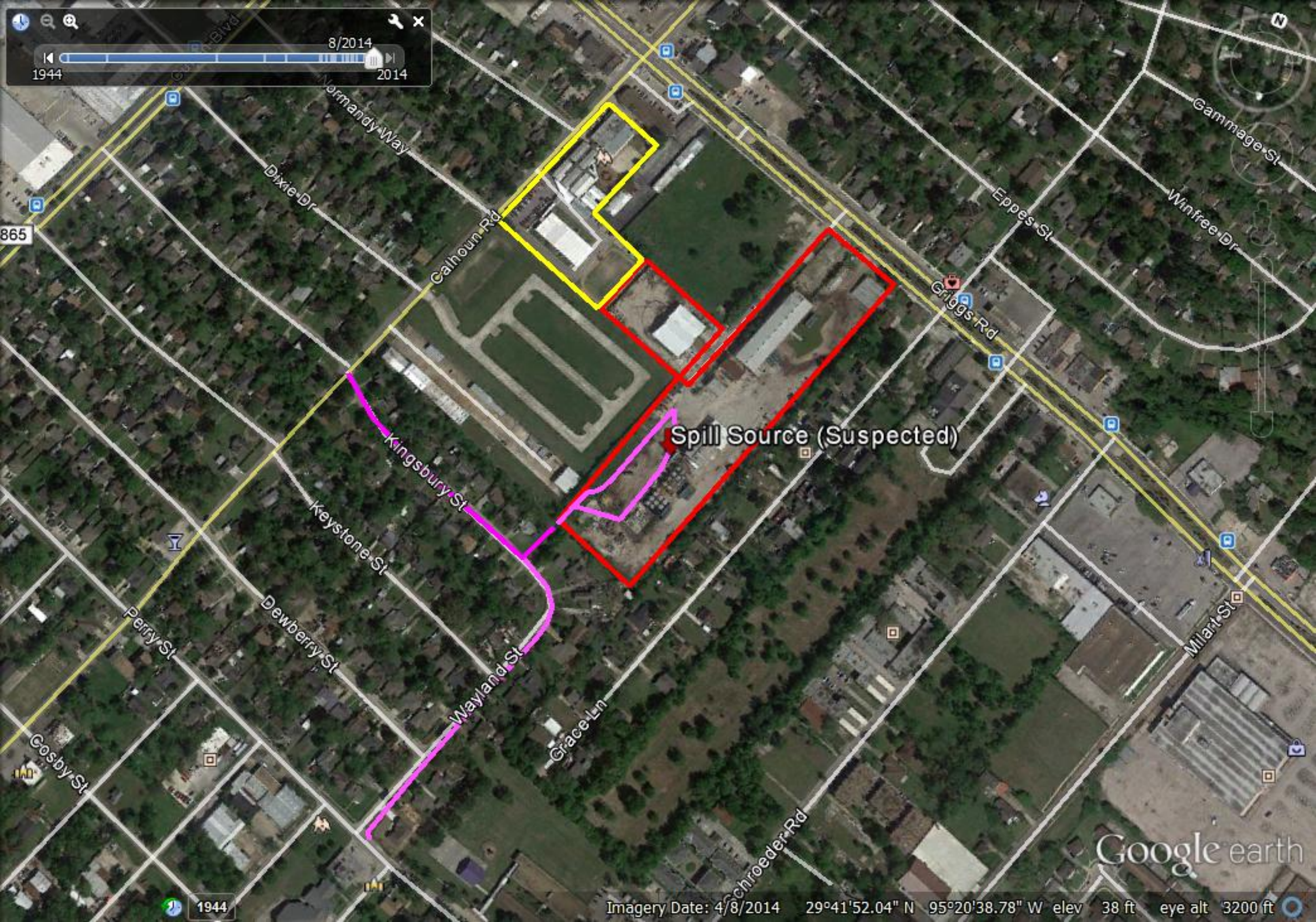
8/2014
1944
2014
865
Normandy Way
Dixie Dr
Calhoun Rd
Eppes St
Griggs Rd
Gammage St
Winfree Dr
Spill Source (Suspected)
Kingsbury St
Keystone St
Perry St
Dewberry St
Wayland St
Grace Ln
Cosby St
Schroeder Rd
Milart St
Google earth
1944
Imagery Date: 4/8/2014 29°41'52.04" N 95°20'38.78" W elev 38 ft eye alt 3200 ft


8/2014
1944
2014
Spill Source (Suspected)
Google earth
1944
Imagery Date: 4/8/2014 29°41'51.92" N 95°20'38.20" W elev 39 ft eye alt 275 ft

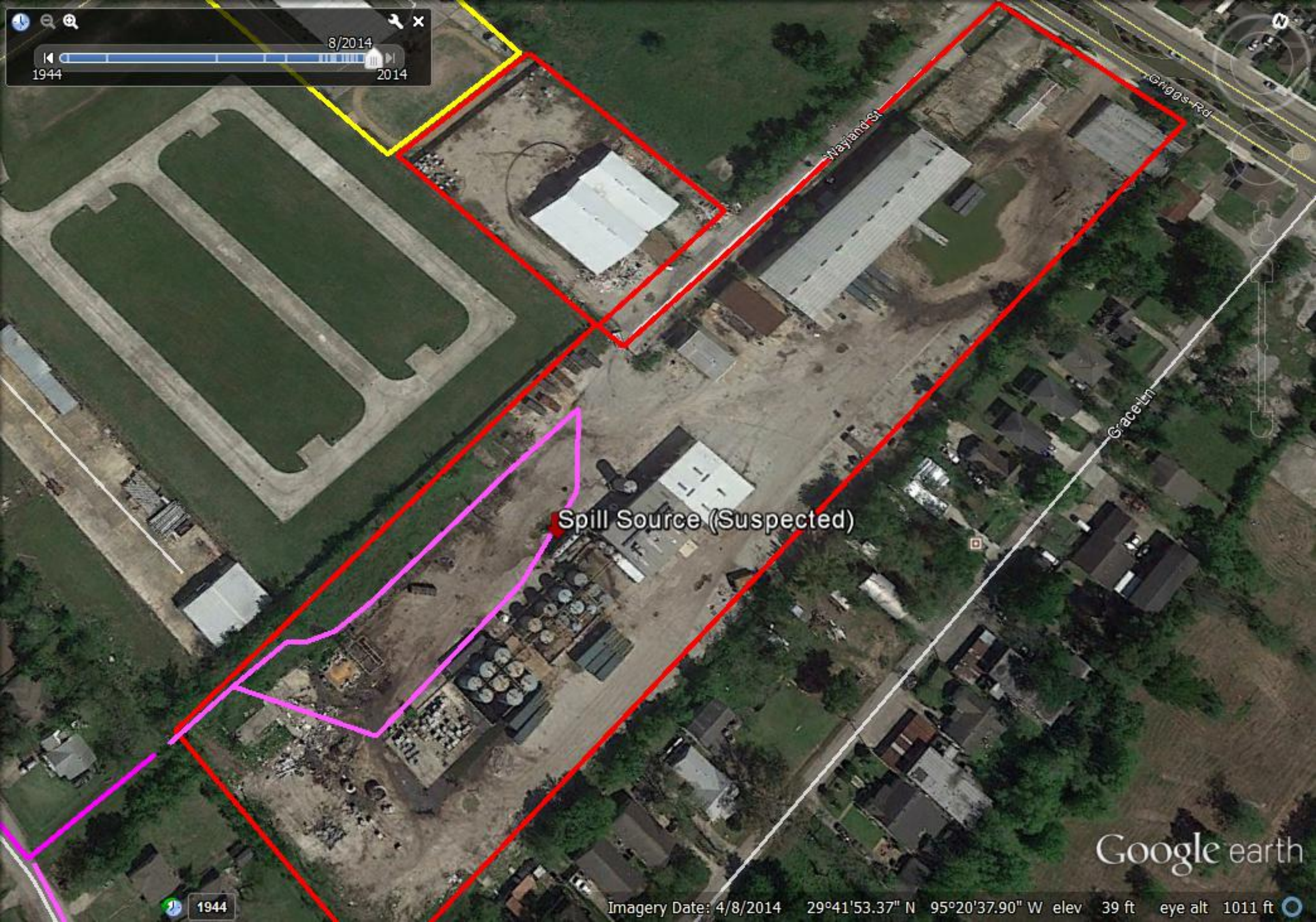
8/2014
1944
2014
Wayland St
Griggs Rd
Grace Ln
Spill Source (Suspected)
Google earth
1944
Imagery Date: 4/8/2014 29°41'53.37" N 95°20'37.90" W elev 39 ft eye alt 1011 ft