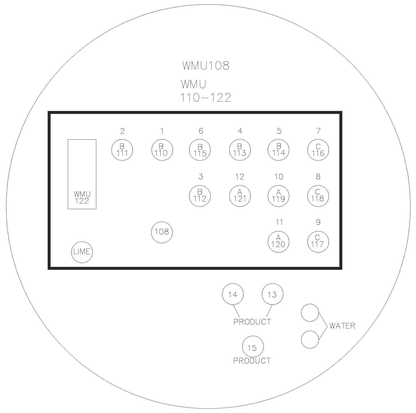

ENLARGED PLAN
NTS

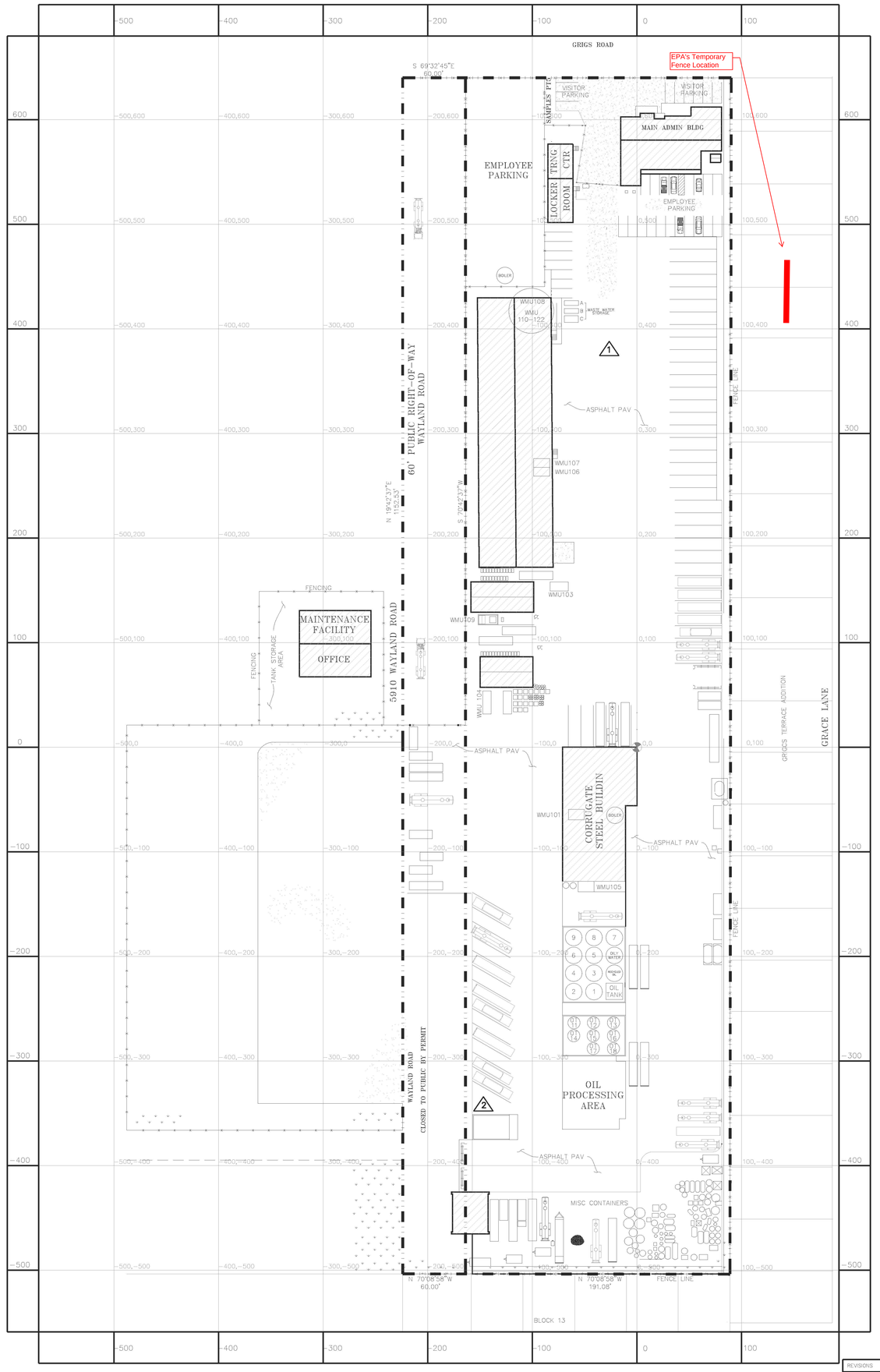

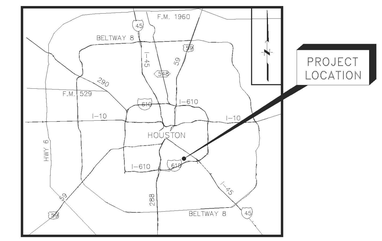

LOCATION MAP

VICINITY MAP
HARRIS COUNTY KEY MAP 453G
GIMS MAP # IIIP26
KEY 534 E,J
ZIP CODE 77010

LEGEND

- FLOW DIRECTION
- PROPERTY LINE
- (ABOVEGROUND STORAGE TANK)
- STRUCTURE
- GRASS
- DIRT ROAD
- ASPHALT
- FENCE
- DRAINAGE SWALE
- CONCRETE
- ROLL CONTAINERS
- STORAGE/EQUIPMENT
- OUTFALL

SCALE: 1"=40'

9848367

REVISIONS				
ZONE	REV	DESCRIPTION	DATE	APPROVED

PROJECT LOCATION:
CES ENVIRONMENTAL SERVICES, INC.
4904 GRIGGS RD.
HOUSTON, TEXAS 77021

PROJECT DESCRIPTION:
SITE PLAN

CES Environmental Services, Inc.

APPROVED BY:	KARL GUIDRY	JOB NUMBER:	FIGURE
CHK'D BY:	KARL GUIDRY		
DWN BY:	CADTECH SOLUTIONS, INC.	SCALE: 1"=40'	02
DATE:	10-12-07		

ORIGINAL SCALE IN INCHES FOR REDUCED PLANS
0 1 2 3