REDACTED VERSION

SEMS Inc.
Southern Environmental Management & Specialties

3801 N. Causeway Boulevard, Suite209
Metairie, LA 70002
Phone: 504.342.2340
Fax: 504.342.2543
www.semsinc.net

OPERATION AND MAINTENANCE REPORT
FIRST QUARTER 2013

DELATTE METALS SUPERFUND SITE
PONCHATOULA, TANGIPAHOA PARISH, LOUISIANA
AGENCY INTEREST NO. 2328

DATE SUBMITTED:
MAY 6, 2013

9791717

SEMS Inc.
Southern Environmental Management & Specialties

3801 N. Causeway Boulevard, Suite 209
Metairie, LA 70002
Phone: 504.342.2340
Fax: 504.342.2543
www.semsinc.net

OPERATION AND MAINTENANCE REPORT
FIRST QUARTER 2013
AGENCY INTEREST NO. 2328

PREPARED FOR

LOUISIANA DEPARTMENT OF ENVIRONMENTAL QUALITY
POST OFFICE BOX 4312
BATON ROUGE, LOUISIANA 70821-4312
(225) 219-3236

PREPARED BY:
SEMS, INC. - NEW ORLEANS OFFICE
CONTACT: NICK RODEHORST
(504) 342-2340

NICK RODEHORST, E.I.
STAFF ENGINEER

BRIAN H. SULLIVAN, P.E.
PROJECT DIRECTOR

MAY 6, 2013

1.0 INTRODUCTION AND BACKGROUND 1
2.0 CHRONOLOGY OF EVENTS 3
3.0 OPERATION AND MAINTENANCE ACTIVITIES 5
3.1 ACCESS TO WELLS 5
3.2 MONITOR WELL INSPECTION 5
3.3 PERMEABLE REACTIVE BARRIER (PRB) INSPECTION 6
3.4 REVIEW OF INSTITUTIONAL CONTROLS 6
3.5 GROUNDWATER MONITORING, SAMPLING, AND ANALYTICAL PROCEDURES6
4.0 ANALYTICAL DATA REVIEW 8
4.1 CURRENT MONITORING PERIOD GROUNDWATER FLOW DIRECTION 8
4.2 CURRENT PERIOD CONSTITUENT CONCENTRATION 8
4.3 HISTORICAL GROUNDWATER MONITORING TRENDS 13
4.4 QUALITY ASSURANCE/QUALITY CONTROL AND UNUSUAL FINDINGS 15
5.0 CONCLUSIONS AND RECOMMENDATIONS 16

LIST OF TABLES

TABLE NUMBERS	TITLE
1	MONITORING WELL CONSTRUCTION DATA
2	WATER WELL CONSTRUCTION DATA
3	GROUNDWATER SAMPLING SUMMARY
4	CURRENT QUARTER GROUNDWATER ANALYTICAL SUMMARY
5	HISTORICAL GROUNDWATER MONITORING SUMMARY

LIST OF FIGURES

FIGURE NUMBERS	TITLE
1	FACILITY MAP
2	FIRST, SECOND, AND THIRD WATER BEARING ZONE POTENTIOMETRIC MAPS (2A, 2B, & 2C)
3	FIRST, SECOND, AND THIRD WATER BEARING ZONE AND WATER WELL pH CONTOUR MAPS (3A, 3B, 3C, & 3D)
4	FIRST, SECOND, AND THIRD WATER BEARING ZONE AND WATER WELL ARSENIC ISOCONCENTRATION MAPS (4A, 4B, 4C, & 4D)
5	FIRST, SECOND, AND THIRD WATER BEARING ZONE AND WATER WELL CADMIUM ISOCONCENTRATION MAPS (5A, 5B, 5C, & 5D)
6	FIRST, SECOND, AND THIRD WATER BEARING ZONE AND WATER WELL LEAD ISOCONCENTRATION MAPS (6A, 6B, 6C, & 6D)
7	FIRST, SECOND, AND THIRD WATER BEARING ZONE AND WATER WELL MANGANESE ISOCONCENTRATION MAPS (7A, 7B, 7C, & 7D)
8	FIRST, SECOND, AND THIRD WATER BEARING ZONE AND WATER WELL NICKEL ISOCONCENTRATION MAPS (8A, 8B, 8C, & 8D)
9	FIRST, SECOND, AND THIRD WATER BEARING ZONE AND WATER WELL THALLIUM ISOCONCENTRATION MAPS (9A, 9B, 9C, & 9D)
10	FIRST, SECOND, AND THIRD WATER BEARING ZONE AND WATER WELL ZINC ISOCONCENTRATION MAPS (10A, 10B, 10C, & 10D)

LIST OF ATTACHMENTS

ATTACHMENT LETTER	TITLE
A	FIELD DATA SHEETS & WASTE MANIFESTS
B	LABORATORY ANALYTICAL REPORT
C	HISTORICAL CONCENTRATION VS. TIME GRAPHS
D	DATA VALIDATION PACKAGE
E	LEVEL IV DATA PACKAGE (CD ATTACHED)

1.0 INTRODUCTION AND BACKGROUND

SEMS, Inc. (SEMS) was selected by the Louisiana Department of Environmental Quality (LDEQ) for the continued Operations and Maintenance (O&M) at the Delatte Metals Superfund Site, in Tangipahoa Parish, Ponchatoula, Louisiana in accordance with the bid specifications associated with state solicitation number 2250314 and purchase order number 3756521. The Delatte Metals Superfund Site is currently under quarterly O&M including groundwater sampling to determine if constituents of concern (COCs) remediated at the site are in a declining condition and to ensure that COCs are not migrating horizontally past the permeable reactive barrier (PRB) or vertically into lower water bearing zones. This report summarizes the site activities conducted during this quarter. A facility map depicting the well locations and site features is presented as Figure 1. A brief status and history of the site are provided below.

The physical location of the site is approximately 5.5 miles south-southeast of Hammond, Louisiana, 1.5 miles southeast of Ponchatoula, Louisiana, and adjacent to the new Delatte Recycling, LLC (19113 Weinberger Road, Ponchatoula, Louisiana). The site lies to the north of Weinberger Road, in a rural area with numerous residences within a one-mile radius of the site. The latitude and longitude for the site are 30°25'16"N and 90°24'39"W, respectively. The site is bounded by Weinberger Road followed by residences to the south, drainage ditches and residences to the north and east, and Selser's Creek and a residence to the west.

According to previous reports, the 19-acre Delatte Metals Superfund Site includes the Delatte Metals, Inc. facility and the abandoned North Ponchatoula Battery Facility which performed identical lead salvage operations and generated the same type of waste. Delatte Metals, Inc., which operated a lead smelter to recover additional lead materials, began operation in the early 1970's as the Fuscia Battery Company and ceased operations in 1993. The Ponchatoula Battery Company moved its operation adjacent to the Delatte and Fuscia Battery Company between 1972 and 1978.

During LDEQ and EPA investigations, discharge from the facilities showed a pH range from 0.55 to 2 standard units (s.u.). Analytical samples from on-site soil and groundwater samples indicated the presence of heavy metals including Lead, Arsenic, and Cadmium. An observed

release of Lead and Cadmium to Selser's Creek was documented by the analytical data from the sediment samples collected at three probable points of entry.

Remedial action (RA) operations began on November 18, 2002, and the implementation was completed on September 22, 2003. During the RA, the principle threat wastes were excavated, immobilized, and transported off-site for disposal. A permeable reactive barrier wall (PRB) was installed to neutralize the acidity of the shallow water-bearing zone and limit the migration of dissolved metals. A long-term groundwater monitoring program was put in place to ensure the effectiveness of the selected remedy. Long-term groundwater monitoring of approximately 31 monitoring and water wells includes sampling to monitor the metal concentrations and pH in the site groundwater. For the RA to be effective the groundwater downgradient of the PRB should be approaching pH neutrality and the metal concentrations in groundwater should demonstrate either a stable or preferably decreasing trend.

Three distinct and local water bearing zones (WBZ) were identified at the site during previous investigations. The three WBZ are located at the site from ground surface to approximately 100 feet below ground surface (ft-bgs).

- The First WBZ is generally found between 5 and 15 ft-bgs. This zone is semi-confined on its sides and is overlain by sandy/silty clay across the northern section of the site. During the Remedial Investigation (RI), a clay unit was encountered underneath this First WBZ. Currently nine monitor wells are screened in this zone. This WBZ was previously classified according to RECAP as a Class 3B aquifer.

- The Second WBZ encountered at the site generally consists of intermittent layers of gray, tan, and orange clayey silt. At various locations, this WBZ is typically encountered between 15 and 40 ft-bgs. The Second WBZ appears to be confined and relatively continuous across the site. Currently 13 monitor wells are screened in this zone. This WBZ was previously classified according to RECAP as a Class 2C aquifer.

- The Third WBZ encountered at the site consists of light brown to gray silty sand and sand. During the RI, this Third WBZ was encountered between 58 and 62 ft-bgs, extending to the maximum depth of the site borings (100 ft-bgs). The Third WBZ appears to be confined and continuous across the site. There are currently four monitor wells screened in this zone. This WBZ was previously classified according to RECAP as a Class 1B aquifer.

The monitor wells installed in these WBZs and their construction details are summarized in Table 1. Underneath the three local WBZs identified at the site are three regional aquifers: The Shallow Aquifer (also known as the Upland Terrace Aquifer), the Ponchatoula Aquifer (which is subdivided into two units: the upper and lower Ponchatoula Aquifers), and the Tchefuncte Aquifer. Five water wells are also being sampled from below the third water bearing zone and a summary of the water well characteristics is provided as Table 2.

2.0 CHRONOLOGY OF EVENTS

A chronology of events is as follows:

- October 26, 2010 – SEMS received award for O&M from LDEQ.
- November 15, 2010 – SEMS attended the Post-Award Conference with the LDEQ to discuss upcoming site activities.
- December 1, 2010 – SEMS submitted the draft Quality Assurance Project Plan (QAPP) for Delatte Metals to the LDEQ.
- December 13 through 15, 2010 – SEMS mobilized to the site and performed quarterly monitoring and groundwater sampling.
- January 31, 2011 – SEMS submitted the Final QAPP for Delatte Metals to LDEQ for approval.
- January 31, 2011 – SEMS submitted the Operation and Maintenance Report - Fourth Quarter 2010 to LDEQ for approval.
- February 14 through 16, 2011 – SEMS mobilized to the site and performed quarterly monitoring and groundwater sampling.
- March 15, 2011 – LDEQ requested updates to the QAPP submitted on January 31, 2011.

- April 29, 2011 – SEMS submitted an updated QAPP for Delatte Metals based on LDEQ's request.
- April 29, 2011 – SEMS submitted the Operation and Maintenance Report – First Quarter 2011 to LDEQ for approval.
- May 31 through June 2, 2011 – SEMS mobilized to the site and performed quarterly monitoring and groundwater sampling.
- July 31, 2011 – SEMS submitted the Operation and Maintenance Report - Second Quarter 2011 to the LDEQ for approval.
- August 22 through 24, 2011 – SEMS mobilized to the site and performed quarterly monitoring and groundwater sampling.
- October 14, 2011 – SEMS mobilized to the site and disposed of the purge water and PPE drums from the prior sampling events.
- October 28, 2011 – SEMS submitted the Operation and Maintenance Report – Third Quarter 2011 to the LDEQ for approval. The Recommended Annual O&M/ Remedy Evaluation Checklist for this year was submitted.
- November 14 through 16, 2011 – SEMS mobilized to the site and performed quarterly monitoring and groundwater sampling.
- January 31, 2012 – SEMS submitted the Operation and Maintenance Report – Fourth Quarter 2011 to the LDEQ for approval.
- February 27 through 29, 2012 – SEMS mobilized to the site and performed quarterly monitoring and groundwater sampling.
- April 30, 2012 – SEMS submitted the Operation and Maintenance Report – First Quarter 2012 to the LDEQ for approval.
- May 7 through 9, 2012 – SEMS mobilized to the site and performed quarterly monitoring and groundwater sampling.
- July 31, 2012 – SEMS submitted the Operation and Maintenance Report – Second Quarter 2012 to the LDEQ for approval.
- August 20-22, and 24 – SEMS mobilized to the site and performed quarterly monitoring and groundwater sampling.
- September 27, 2012 – SEMS mobilized to the site for disposal of purgewater and PPE from prior groundwater sampling events.

- November 9, 2012 – SEMS submitted the Operation and Maintenance Report – Third Quarter 2012 to the LDEQ for approval. The Recommended Annual O&M/ Remedy Evaluation Checklist for this year was submitted.
- December 12-14, 2012 – SEMS mobilized to the site and performed quarterly monitoring and groundwater sampling.
- January 31, 2013 – SEMS submitted the Operation and Maintenance Report – Fourth Quarter 2012 to the LDEQ for approval.
- February 18-21, 2013 – SEMS mobilized to the site and performed quarterly monitoring and groundwater sampling.
- May 3, 2013 – SEMS submitted the Operation and Maintenance Report – First Quarter 2013 to the LDEQ for approval.

3.0 OPERATION AND MAINTENANCE ACTIVITIES

On February 18th through 21st of 2013, SEMS mobilized to the site and performed quarterly groundwater sampling, including the inspection of the monitor wells and the PRB. Details of activities performed at the site are summarized below.

3.1 ACCESS TO WELLS

Clearing was performed prior to this sampling event to provide access to the wells.

3.2 MONITOR WELL INSPECTION

The monitor wells were inspected during the groundwater sampling event for damage. Table 1 includes a listing of the monitoring wells at the site, and Figure 1 shows the locations of the wells. The monitor well inspection checklist is included with the field data in Attachment A. Padlocks were replaced at monitor wells MW-01, MW-03, MW-06, and PW-04. No deficiencies were noticed during this sampling event.

3.3 PERMEABLE REACTIVE BARRIER (PRB) INSPECTION

The PRB was cleared by the LDEQ Contractor prior to the current sampling event. SEMS inspected the condition of the PRB during the current sampling event and noted the following:

- No cracks or erosion were observed
- No fill is required in the PRB at this time.

The PRB will continue to be monitored quarterly.

3.4 REVIEW OF INSTITUTIONAL CONTROLS

Inspections were made of deed files 650403, 674854, and 674853 online at the Tangipahoa website (www.tangiclerk.org) for the institutional controls limiting site reuse to an industrial scenario at the Tangipahoa Parish Clerk of Court. A review of these files showed that they are still on file with the Tangipahoa Parish Clerk of Court.

3.5 GROUNDWATER MONITORING, SAMPLING, AND ANALYTICAL PROCEDURES

During the quarterly sampling events a total of 26 monitoring wells and five (5) water wells were sampled. Some of these water wells are drinking water wells located at residences. It should be noted that the location of the (b) (6) [redacted] WELL was not added to the facility map, but is located approximately 400 feet east of WW-04.

The monitoring wells were located and opened to allow for water level equilibration. After equilibration, depth-to-water was measured to the nearest one-hundredth of a foot with an interface probe. The interface probe was decontaminated prior to on-site work, between each well, and after fluid level measurements were completed. Fluid level measurements are summarized in Table 3.

Following gauging, the wells were purged via low flow micro purging technique with a peristaltic pump (Geopump) using dedicated tubing. The purge rates were maintained between 0.1 and 0.5 liters per minute and were recorded on field forms. The water quality readings were taken from the low flow cell and recorded on the field forms. Groundwater samples were collected following the stabilization of at least three of the following water quality parameters: temperature, pH, conductivity, turbidity, oxidation–reduction potential, and dissolved oxygen. The water quality parameters are summarized on Table 3. The five (5) water wells were sampled after the water was allowed to flow for 20 minutes.

Groundwater samples were collected prior to entry into the low flow cell and placed in laboratory-supplied, pre-preserved containers. Quality Assurance/Quality Control (QA/QC) samples were also collected that included four duplicates, two matrix spikes, and two matrix spike duplicates. The groundwater and QA/QC sample containers were labeled and placed in a cooler on ice for transportation to Accutest Laboratories in Scott, Louisiana for analysis. The samples were shipped accompanied by proper chain-of-custody documentation.

Groundwater samples were analyzed for Total Metals including arsenic, cadmium, lead, manganese, nickel, thallium, and zinc via method SW6020 or SW6010. Monitor wells DW-01 and BA-01 had turbidity readings above 10 NTU during sampling and additional samples were field filtered and analyzed for dissolved metals. Dissolved metals analytical results were used to supersede the total metals results on the attached figures and historical graphs. Summaries of groundwater analytical data are provided in Table 4 and are further discussed in Section 4.0. A copy of the laboratory reports and chain-of-custody documentation are included in Attachment B.

Groundwater collected at the site during low-flow sampling was contained in a 55-gallon plastic drum and stored at the site south of the "North Well" water well. The personal protective equipment, tubing, and other disposable material that contacted the groundwater at the site are stored in a 55-gallon metal drum. Copies of drum disposal manifests for this quarter, if applicable, are included in Attachment A.

It should be noted that additional drums and investigation-derived waste that are generated by the United States Geological Survey (USGS) are located adjacent to the drum storage area. The USGS will maintain their drums from their groundwater sampling events.

4.0 ANALYTICAL DATA REVIEW

Below is a summary of SEMS review of the potentiometric and analytical data collected during the current quarter.

4.1 CURRENT MONITORING PERIOD GROUNDWATER FLOW DIRECTION

Potentiometric maps were prepared for each of the three WBZ. The First, Second, and Third WBZ potentiometric maps are presented as Figures 2A, 2B, and 2C respectively. Potentiometric maps show that the groundwater flow direction for this quarter as described below:

First WBZ: The groundwater flow direction appears to be to the north to northwest towards the unnamed creek that flows into Selser's Creek.

Second WBZ: In the area of the PRB, the groundwater flow direction appears to be to the north to northwest towards the unnamed creek that flows into Selser's Creek. In the area just north of the current Delatte Metals facility, the groundwater trends to the west towards Selser's Creek.

Third WBZ: The groundwater flow direction appears to be to east.

The current period groundwater flow directions are consistent with historic monitoring results and the directions of flow have not changed.

4.2 CURRENT PERIOD CONSTITUENT CONCENTRATION

A file review was performed and only Site Cleanup levels for pH and lead were found. The lead and pH Site Cleanup levels according to the QAPP prepared for the EPA in September 28, 2004

were 0.015 mg/L and 7.0 s.u., respectively. Since a perfect pH of 7.0 s.u. is not practically obtainable, SEMS recommends that an alternative pH be used for the acceptable pH level. The EPA acceptable range for drinking water is 6.5-8.5 s.u., and the acceptable EPA range for storm water discharge is 6.0-9.0 s.u. SEMS will evaluate the First WBZ using the 6.0-9.0 s.u. range for pH since the groundwater of this zone is classified as Groundwater Class 3B. The Second WBZ, Third WBZ, and Water Wells are classified as Groundwater Class 1 and 2 aquifers and their pH will be evaluated using the 6.5-8.5 s.u. range for pH. According to the LDEQ, the LDEQ RECAP Screening Standards (SS) should be used for comparison to the other site COCs.

Below is a brief summary of all COCs exceeding the applicable site SS:

The following wells were outside their EPA acceptable pH range:

- **First WBZ**: All monitor wells in the First WBZ were below the EPA acceptable pH range of 6.0-9.0 s.u.; pH readings ranged from 3.11 to 4.44 s.u.
- **Second WBZ**: Monitor wells MW-04, BA-01, and BA-05 were below the EPA acceptable pH range of 6.5-8.5 s.u. with a minimum pH reading of 6.15 s.u. in monitor well BA-01.
- **Third WBZ:** Monitor well BB-01 was above the EPA acceptable pH range of 6.5-8.5 s.u. with a pH reading of 9.82 s.u.
- **Water Wells**: The (b) (6) Well, WW-04, and the North Well were above the EPA acceptable pH range of 6.5-8.5 s.u. with a maximum pH reading of 9.11 s.u. in water well WW-04.

The following wells exhibited arsenic concentrations above the RECAP SS of 0.010 mg/L:

- **First WBZ**: Monitor wells DW-01, DW-02, DW-03, MW-01, and BA-09 were above the arsenic RECAP SS; the highest arsenic concentration was reported to be 0.207 mg/L in monitor well DW-01.
- **Second WBZ**: No monitor wells sampled were reported above the arsenic RECAP SS; the highest arsenic concentration was reported to be 0.0025 mg/L in monitor well BA-05.

- **Third WBZ**: No monitor wells sampled were reported above the arsenic RECAP SS; the highest arsenic concentration was reported to be 0.0085 mg/L in monitor well BA-01A.
- **Water Wells**: No water wells sampled were reported above the arsenic RECAP SS; all results were reported non-detect for arsenic.

The following wells exhibited cadmium concentrations above the RECAP SS of 0.005 mg/L:

- **First WBZ**: Monitor wells DW-01, DW-02, MW-01, MW-02, MW-06, and BA-03, were reported above the cadmium RECAP SS. The highest cadmium concentration was reported to be 0.0699 mg/L in monitor well BA-03.
- **Second WBZ**: No monitor wells sampled were reported above the cadmium RECAP SS; all results were reported non-detect for cadmium.
- **Third WBZ**: No monitor wells sampled were reported above the cadmium RECAP SS; all results were reported non-detect for cadmium.
- **Water Wells**: No water wells sampled were reported above the cadmium RECAP SS; all results were reported non-detect for cadmium.

The following wells exhibited lead concentrations above the site cleanup level of 0.015 mg/L:

- **First WBZ**: Monitors well DW-01, DW-02, DW-03, and BA-03 were reported above the site cleanup level for lead; the highest lead concentration was reported to be 0.076 mg/L in monitor well BA-03.
- **Second WBZ**: No monitor wells sampled were reported above the site cleanup level for lead; the highest lead concentration was reported to be 0.015 mg/L in monitor well BC-17.
- **Third WBZ**: No monitor wells sampled were reported above the site cleanup level for lead; the highest lead concentration was reported to be 0.0053 mg/L in monitor well BB-01.
- **Water Wells**: No water wells sampled were reported above the site cleanup level for lead. The highest reported lead concentration was reported to be 0.0012 mg/L in the (b) (6) Well.

The following wells exhibited manganese concentrations above the RECAP SS of 0.51 mg/L:

- **First WBZ**: All monitor wells were reported above the manganese RECAP SS; the highest manganese concentration was reported to be 16.2 mg/L in monitor well DW-02.
- **Second WBZ**: Monitor wells BA-01 and BA-05 were reported above the manganese RECAP SS; the highest manganese concentration was reported to be 17.7 mg/L in monitor well BA-05.
- **Third WBZ**: No monitor wells sampled were reported above the manganese RECAP SS; the highest manganese concentration was reported to be 0.0394 mg/L in monitor well BA-03A.
- **Water Wells**: No water wells sampled were reported above the manganese RECAP SS; the highest manganese concentration was reported to be 0.0243 mg/L in the (b) (6) Well.

The following wells exhibited nickel concentrations above the RECAP SS of 0.073 mg/L:

- **First WBZ**: Monitor wells DW-02, DW-03, MW-01, and BA-09 were reported above the nickel RECAP SS; the highest nickel concentration was reported to be 0.668 mg/L in monitor well DW-02.
- **Second WBZ**: Monitor well BA-05 was reported above the nickel RECAP SS with a nickel concentration of 0.0785 mg/L.
- **Third WBZ**: No monitor wells sampled were reported above the nickel RECAP SS; all nickel concentrations were reported to be non-detect.
- **Water Wells**: No water wells sampled were reported above the nickel RECAP SS; all nickel concentrations were reported to be non-detect.

The following wells exhibited thallium concentrations above the RECAP SS of 0.0020 mg/L:

- **First WBZ**: No monitor wells sampled were reported above the thallium RECAP SS; all thallium concentrations were reported to be non-detect.
- **Second WBZ**: Monitor well BC-07 was reported above the thallium RECAP SS with an elevated non-detect thallium concentration.

- **Third WBZ**: No monitor wells sampled were reported above the thallium RECAP SS; all thallium concentrations were reported to be non-detect.
- **Water Wells**: No water wells sampled were reported above the thallium RECAP SS; all thallium concentrations were reported to be non-detect.

The following wells exhibited zinc concentrations above the RECAP SS of 1.1 mg/L:

- **First WBZ**: Monitor well DW-02 was reported above the zinc RECAP SS with a zinc concentration of 2.13 mg/L.
- **Second WBZ**: No monitor wells were reported above the zinc RECAP SS; the highest zinc concentration was reported to be 0.0923 mg/L in monitor well BA-01.
- **Third WBZ**: No monitor wells were reported above the zinc RECAP SS; all zinc concentrations were reported to be non-detect.
- **Water Wells:** No water wells sampled were reported above the zinc RECAP SS; all zinc concentrations were reported to be non-detect.

Analytical results for this quarter are summarized in Table 4. Isoconcentration maps prepared for each WBZ and the water wells are presented as Figures 3A through 10D. Following a review of the isoconcentration maps the following constituents were found to not be horizontally delineated to their applicable site SS:

- The First WBZ – pH, arsenic, cadmium, lead, manganese, nickel, and zinc
- The Second WBZ – pH, manganese, and nickel
- The Third WBZ – pH
- The Water Wells – pH

The EPA has contracted the USGS to continue with this sampling and reporting of the downgradient PRB piezometers. The USGS is submitting this data separately to the EPA for review.

4.3 HISTORICAL GROUNDWATER MONITORING TRENDS

A historical summary of the groundwater analytical and potentiometric data from the past eight quarters is presented in Table 5. Historical data trend graphs are presented in Attachment C that show pH, arsenic, cadmium, lead, manganese, nickel, thallium, and zinc concentrations over time. For graphing purposes, the reporting limit was used in place of all non-detected concentrations. The historical data trend graphs were completed in Excel and a linear regression trendline was generated by Excel using the previous eight quarters of data for each COC.

Only those wells with at least two quarters of analytical data exceeding site cleanup or RECAP SS are considered in the trend evaluation. A review of the graphs and evaluation of constituent trends provides the information below:

First WBZ Trends

The following exceeding constituent concentration trends were observed in the following wells:

Lead: Increasing: DW-02
Decreasing: DW-03 and BA-03
Stable: MW-01

Arsenic: Increasing: BA-09
Decreasing: DW-01 and DW-03
Stable: DW-02 and MW-01

Manganese: Increasing: DW-01, DW-02, PW-04, MW-01, MW-06, and BA-09
Decreasing: DW-03, MW-02, and BA-03

Nickel: Increasing: DW-02, MW-01, and BA-09
Decreasing: DW-03 and BA-03

Thallium: No exceedances observed for any two of the previous eight quarters sampled.

Cadmium: Increasing: DW-02 and MW-01
Decreasing: MW-02, MW-06, and BA-03

Zinc: Increasing: DW-02

pH: Below 6.0 s.u. and increasing: DW-03 and BA-03
Below 6.0 s.u. and decreasing: DW-01, MW-01, MW-06, PW-04, and BA-09
Below 6.0 s.u. and stable: DW-02 and MW-02

Second WBZ Trends

The following exceeding constituent concentration trends were observed in the following wells:

Lead: Decreasing: BC-17

Manganese: Increasing: BA-05

Decreasing: MW-03 and BA-01

Nickel: Increasing: BA-05

Arsenic, Cadmium, Thallium, and Zinc:

No exceedances observed for any two of the previous eight quarters sampled.

pH: Below 6.5 s.u. and decreasing: BA-05

Below 6.5 s.u. and stable: BA-01

Third WBZ Trends

The following exceeding constituent concentration trends were observed in the following wells:

Lead, Arsenic, Manganese, Nickel, Thallium, Cadmium, and Zinc: No exceedances observed for any two of the previous eight quarters sampled.

pH: Above 8.5 s.u. and stable: BB-01

Water Well Trends

The following exceeding constituent concentration trends were observed in the following wells:

Lead, Arsenic, Manganese, Nickel, Thallium, Cadmium, and Zinc: No exceedances observed for any two of the previous eight quarters sampled.

pH: Above 8.5 s.u. and decreasing: WW-04, North Well, and South Well

First Water Bearing Zone and PRB Observations

Long term trends of monitor wells in the first water bearing zone were evaluated from 2006 to present to determine if the PRB is effectively increasing the pH towards neutrality. Two upgradient wells (BA-03 and DW-02) and two downgradient wells (MW-01 and DW-01) were chosen to evaluate the effectiveness of the PRB. Additionally, a monitor well (DW-03) outside of the PRB was evaluated. These graphs are included in Attachment C. The following significant long term observations have been noted:

- The two upgradient monitor wells (BA-03 and DW-02) show that the pH has been decreasing since 2006.

- The monitor well outside of the PRB (DW-03) is also showing decreasing trends for pH since 2006.
- The downgradient monitor well DW-01 shows that the PRB has been increasing the pH at this location since 2006.
- The downgradient monitor well MW-01 shows that the PRB has no apparent effect on this well. The pH at this location appears to be decreasing since 2006 and may be affected by another source.

It should be noted that additional downgradient monitoring and sampling of the PRB is being performed by the USGS. This information can be used to make a better determination on the effectiveness of the PRB.

Water Well Observations

Since the water wells evaluated offsite have had exceedances for pH, the trends for pH have been evaluated from 2006 to present for water wells WW-09 and WW-04 and from 2008 to present for the (b) (6) Well. These additional graphs are provided in Attachment C. The trend for WW-09 shows that the pH is decreasing (8.7 s.u. to 7.8 s.u.) and approaching neutrality while the pH of WW-04 and the (b) (6) Well are both increasing (8.4 s.u to 8.8 s.u. and 7.9 s.u. to 8.5 s.u., respectively). The groundwater in the third water bearing zone flows to the east. The cause for the changes in the pH at these water wells is unknown.

4.4 QUALITY ASSURANCE/QUALITY CONTROL AND UNUSUAL FINDINGS

A summary of QA/QC samples collected is included in the field data sheets presented in Attachment A. Blank samples included Duplicate #1 (BB-01), Duplicate #2 (BA-09A), Duplicate #3 (BC-03), and Duplicate #4 (BA-05A). All QA/QC duplicate sample analytical results were reported within a factor of 10 of the original analytical sample results. All data sets were accepted. Full laboratory analytical reports are included in Attachment B. Each laboratory analytical report includes laboratory QA/QC documentation.

The analytical data was reviewed by TerraBase Incorporated (TerraBase), a third party data validator. TerraBase reviewed ten percent of the samples analyzed including samples DW-01, MW-03, BC-25, and BA-01A. The data validation report made no changes to results of this report. No discrepancies were found in the data validation report, which is included in Attachment D. The Level IV analytical report is attached to this report with a compact disk (CD) in an electronic format as requested by LDEQ.

The following unusual findings were noted during this report:

- The thallium concentration at monitor well BC-07 was reported non-detect with a detection limit above the RECAP SS for thallium.
- The laboratory, Accutest, has experienced detrimental instrument issues during previous quarters when attempting to run samples with high sodium concentrations. To preserve the instrument, the samples were diluted which resulted in elevated non-detect results as some sample locations. To resolve this issue, all samples were analyzed by the LDEQ-compliant, Accutest-Mid Atlantic Laboratory in Dayton, New Jersey. As a result, only one non-detected concentration was reported with detection limits above its applicable limiting standard.
- The cadmium, manganese, and zinc concentrations at monitor well DW-01 were higher than they have historically been during the current quarter. The cause for the elevated concentrations is unknown, but one possible cause is that turbidity did not stabilize within a ten percent range of its last three readings at the time of sample collection as recommended by the EPA low-flow guidance documents. Proper care will be taken during future sampling events to assure that adherence to low flow sampling procedures is maintained.

5.0 CONCLUSIONS AND RECOMMENDATIONS

The following conclusions and recommendations are based on evaluation of data presented within this groundwater monitoring report.

- SEMS recommends continuing with quarterly O&M.

TABLES

TABLE 1
MONITORING WELL CONSTRUCTION DATA

Delatte Metals Superfund Site
Ponchatoula, Louisiana
Agency Interest No. 2328

Well ID	Northing	Easting	Latitude	Longitude	Well Diameter (inches)	Total Well Depth (ft bgs)	Top of Casing Elevation (NGVD)	Ground Surface Elevation (NGVD)	Screened Interval Elevation (NGVD)	Screened Interval (ft bgs)
First Water-Bearing Zone										
DW-1	701226.57	3571439.3	30^0 25' 30"	90^0 24' 41"	2	19	13.36	12.03	3.5 to -6.5	8.5 to 18.5
DW-2	700994.96	3571554.5	30^0 25' 28"	90^0 24' 39"	2	11	14.12	12.65	7.2 to 2.2	5.5 to 10.5
DW-3	701096.8	3571730.9	30^0 25' 29"	90^0 24' 37"	2	16	11.59	10.09	4.6 to -5.4	5.5 to 15.5
MW-1	701242.6	3571218.6	30^0 25' 30"	90^0 24' 43"	2	28.5	15.08	13.58	0.6 to -14.4	13.0 to 28.0
MW-2	700954.99	3571119.9	30^0 25' 27"	90^0 24' 44"	2	10.5	14.23	11.79	6.8 to 1.8	5.0 to 10.0
MW-6	700833.83	3571351.4	30^0 25' 26"	90^0 24' 42"	2	16.5	16.77	15.17	NA	NA
MW-7*	701240.79	3571056.2	30^0 25' 30"	90^0 24' 45"	2	15	8.21	6.01	NA	NA
PW-4	701018.61	3571950.1	30^0 25' 28"	90^0 24' 35"	2	19.5	12.22	8.96	NA	NA
BA-03	701018.61	3571248.6	30^0 25' 28"	90^0 24' 43"	2	13.5	14.57	11.8	8.80 to -1.20	3.0 to 13.0
BA-09	701286.58	3571522.6	30^0 25' 31"	90^0 24' 40"	2	18.0	9.46	8.10	0.60 to -9.40	7.5 to 17.5
BC-31*	701305.48	3571090.6	30^0 25' 31"	90^0 24' 48"	2	16	11.36	8.75	3.25 to -6.75	5.5 to 15.5
Second Water-Bearing Zone										
DW-4	7000081.4	3571557.4	30^0 25' 19"	90^0 24' 39"	2	38	14.21	13	-14.5 to -24.5	27.5 to 37.5
MW-A	701114.99	3571481.7	30^0 25' 29"	90^0 24' 40"	2	27.0	15.12	12.35	-4.2 to -14.2	16.5 to 26.5
MW-3	700801.96	3571573.60	30^0 25' 26"	90^0 24' 39"	2	27.5	14.8	12.83	-4.2 to 14.2	17.0 to 27.0
MW-4	701248.27	357817.05	30^0 25' 30"	90^0 24' 36"	2	24.0	17.38	14.67	1.2 to -8.8	13.5 to 23.5
MW-5*	701508.89	3571524.3	30^0 25' 33"	90^0 24' 40"	2	20.0	11.43	8.89	-5.6 to -10.6	14.5 to 19.5

Notes: 1) ft bgs = Feet below ground surface
2) ID = Identification
3) NA= Not available
4) NGVD = National Geodetic Vertical Datum
5) Denotes Well Plugged and Abandoned by the EPA

TABLE 1
MONITORING WELL CONSTRUCTION DATA

Delatte Metals Superfund Site
Ponchatoula, Louisiana
Agency Interest No. 2328

Well ID	Northing	Easting	Latitude	Longitude	Well Diameter (inches)	Total Well Depth (ft bgs)	Top of Casing Elevation (NGVD)	Ground Surface Elevation (NGVD)	Screened Interval Elevation (NGVD)	Screened Interval (ft bgs)
Second Water-Bearing Zone										
BA-01	700965.85	3571654	30^0 25' 27"	90^0 24' 38"	2	26.0	14.57	11.48	-4.02 to -14.02	15.5 to 25.5
BA-05	701084.30	3571574.7	30^0 25' 29"	90^0 24' 39"	2	18.5	14.20	11.02	3.02 to -6.98	8.0 to 18.0
BA-09A	701290.47	3571515.1	30^0 25' 31"	90^0 24' 40"	2	42.0	11.10	7.92	-23.58 to -33.58	31.5 to 41.5
BC-01*	699516.45	3571517.6	30^0 25' 13"	90^0 24' 40"	2	26.5	15.99	13.35	-2.65 to -12.65	16.0 to 26.0
BC-03	699684.61	3571900.1	30^0 25' 15"	90^0 24' 36"	2	28.0	16.32	13.78	-3.72 to -13.72	17.5 to 27.5
BC-07	699855.32	3571454.1	30^0 25' 16"	90^0 24' 41"	2	18.5	11.37	8.19	0.19 to -9.81	8.0 to 18.0
BC-11*	699967.64	3571524.00	30^0 25' 18"	90^0 24' 40"	2	28.5	15.72	12.53	-5.47 to -15.47	18.0 to 28.0
BC-17	700232.77	3571685.2	30^0 25' 20"	90^0 24' 38"	2	28.0	15.18	12.22	-5.28 to -15.28	17.5 to 27.5
BC-19	700257.08	3571479.8	30^0 25' 20"	90^0 24' 40"	2	22.5	13.85	10.92	-1.08 to -11.08	12.0 to 22.0
BC-21R	700499.25	3571655.5	30^0 25' 23"	90^0 24' 38"	2	17.5	15.28	12.62	0.62 to -4.38	12.0 to 17.0
BC-25	700599.29	3571504.10	30^0 25' 24"	90^0 24' 40"	2	32.0	15.73	12.66	-8.84 to -18.84	21.5 to 31.5
BC-27*	700721.57	3571738.1	30^0 25' 25"	90^0 24' 37"	2	28.0	15.91	13.04	-4.46 to -14.46	17.5 to 27.5
Third-Water-Bearing Zone										
BA-03A	701004.96	3571249.7	30^0 25' 43"	90^0 24' 43"	2	100.0	14.76	11.72	-77.78 to -87.78	89.5 to 99.5
BA-05A	701085.48	3571565.3	30^0 25' 29"	90^0 24' 39"	2	54.0	14.42	11.16	-24.84 to -28.34	36.0 to 39.5
BB-01	699827.30	3571572.4	30^0 25' 16"	90^0 24' 39"	2	96.0	15.75	12.69	-72.81 to -82.81	85.5 to 95.5
BA-01A	700957.45	3571661.4	30^0 25' 27"	90^0 24' 38"	2	46.0	15.03	11.61	-23.89 to -33.89	35.5 to 45.5

Notes: 1) ft bgs = Feet below ground surface
2) ID = Identification
3) NA= Not available
4) NGVD = National Geodetic Vertical Datum
5) Denotes Well Plugged and Abandoned by the EPA

TABLE 2
WATER WELL CONSTRUCTION DATA
DELATTE METALS SUPERFUND SITE
PONCHATOULA, LOUISIANA
AGENCY INTEREST NO. 2328

Well ID	Address	Depth (feet)	Date Installed
WW-04*	39229 Keaghey Road Ponchatoula, LA 70454	Unknown	Unknown
WW-09*	39233 Keaghey Road Ponchatoula. LA70454	60	10/94
North Well	19119 Weinberger Road Ponchatoula. LA 70454	Unknown	Unknown
South Well	19113 Weinberger Road Ponchatoula, LA 70454	Unknown	Unknown
(b) (6) Well**	Keaghey Road Ponchatoula. LA70454	Unknown	Unknown

Notes: Water Well
*Designations for water wells WW-04 and WW-09 were obtained from the Delatte Metals Remedial Investigation Report (Tetra Tech 2000)
**Designation was named in field based on current owners name

TABLE 3
GROUNDWATER SAMPLING SUMMARY
DELATTE METALS SUPERFUND SITE
PONCHATOULA, LOUISIANA
AGENCY INTEREST NO. 2328

Monitoring/ Sample Well No. & Date	Groundwater Elevation			Groundwater Quality Data					
	TOC Elevation (ft-NGVD)	Depth to Water (feet)	Corrected GW Elev. (ft-NGVD)	Temperature (°C)	Specific Conductivity (mS/cm)	Dissolved Oxygen (mg/L)	pH (Standard Units)	ORP (mV)	Turbidity (NTU)
FIRST WATER-BEARING ZONE									
DW-01									
May-11	13.36	11.28	2.08	21.74	0.532	0.23	5.83	-152	4.8
August-11	13.36	12.20	1.16	24.91	0.444	2.65	5.90	-56	9.1
November-11	13.36	11.70	1.66	23.87	1.111	0.20	5.48	-110	5.5
February-12	13.36	10.44	2.92	21.05	0.853	3.38	5.59	-9	8.6
May-12	13.36	10.90	2.46	21.23	0.592	0.22	5.73	-58	8.5
August-12	13.36	11.12	2.24	24.06	0.822	0.17	5.10	-135	16.0
December-12	13.36	11.09	2.27	22.08	0.687	0.22	5.77	-141	0
February-13	13.36	9.48	3.88	19.04	1.73	0.23	4.44	240	18.8
DW-02									
May-11	14.12	6.30	7.82	27.07	6.580	0.30	2.80	83	0.0
August-11	14.12	6.22	7.90	30.69	6.51	0.19	2.98	15	0.0
November-11	14.12	6.60	7.52	24.04	6.35	0.50	2.94	39	0.0
February-12	14.12	4.55	9.57	18.49	5.85	2.98	3.05	79	0.0
May-12	14.12	4.65	9.47	24.73	6.74	0.23	2.92	28	0.0
August-12	14.12	4.40	9.72	29.11	6.34	0.22	2.73	-10	1.6
December-12	14.12	4.65	9.47	20.30	6.63	0.30	2.83	56	0
February-13	14.12	3.45	10.67	16.70	5.14	0.75	3.11	212	6.7
DW-03									
May-11	11.59	6.85	4.74	22.30	2.44	0.17	3.47	-88	0.0
August-11	11.59	7.60	3.99	25.33	2.20	0.13	3.73	-76	6.9
November-11	11.59	7.14	4.45	23.73	1.81	0.11	3.79	-94	4.1
February-12	11.59	4.74	6.85	19.00	0.214	3.40	3.95	349	3.4
May-12	11.59	5.66	5.93	21.76	0.377	0.20	4.42	-75	0.5
August-12	11.59	5.77	5.82	24.46	0.291	0.20	4.38	-181	2.7
December-12	11.59	6.00	5.59	20.16	0.233	0.22	4.62	-148	0
February-13	11.59	5.35	6.24	18.07	2.34	0.26	3.61	248	2.5
MW-01									
May-11	15.08	13.36	1.72	20.82	5.18	0.20	3.49	-65	0.0
August-11	15.08	13.35	1.73	24.33	3.76	1.89	3.69	69	9.7
November-11	15.08	13.72	1.36	22.33	4.71	0.15	3.43	11	7.9
February-12	15.08	13.03	2.05	22.41	4.33	2.01	3.44	74	0.0
May-12	15.08	13.34	1.74	20.65	5.13	0.18	3.35	65	0.4
August-12	15.08	13.52	1.56	21.93	5.22	0.22	3.01	4	3.1
December-12	15.08	11.75	3.33	21.54	4.69	0.24	3.35	-3	0
February-13	15.08	12.73	2.35	20.09	4.46	0.61	3.44	59	2.2
MW-02									
May-11	14.23	8.19	6.04	24.48	1.157	0.21	3.41	89	0.0
August-11	14.23	9.00	5.23	28.44	1.228	1.97	3.20	399	8.0
November-11	14.23	8.50	5.73	24.37	1.227	0.46	3.25	346	6.1
February-12	14.23	7.15	7.08	19.55	0.999	2.64	3.23	437	0.0
May-12	14.23	8.25	5.98	22.90	1.005	2.22	3.31	294	0.9
August-12	14.23	7.42	6.81	27.57	1.029	0.16	3.01	169	1.7
December-12	14.23	7.30	6.93	20.48	0.860	0.76	3.29	378	0
February-13	14.23	6.68	7.55	17.24	0.972	0.58	3.37	414	5.3
MW-06									
May-11	16.77	9.86	6.91	20.00	0.566	0.53	3.82	221	0.6
August-11	16.77	10.40	6.37	21.92	0.857	0.26	3.73	390	2.3
November-11	16.77	10.14	6.63	20.95	0.845	0.42	3.67	364	5.3
February-12	16.77	7.71	9.06	17.82	0.651	3.03	3.65	341	4.6
May-12	16.77	8.44	8.33	19.70	0.600	0.92	3.59	99	9.3
August-12	16.77	9.03	7.74	22.28	1.10	1.45	3.62	352	0.0
December-12	16.77	8.70	8.07	19.44	0.794	0.57	3.52	335	0
February-13	16.77	7.23	9.54	18.70	0.764	0.82	3.42	427	6.8

TABLE 3
GROUNDWATER SAMPLING SUMMARY
DELATTE METALS SUPERFUND SITE
PONCHATOULA, LOUISIANA
AGENCY INTEREST NO. 2328

Monitoring/ Sample Well No. & Date	Groundwater Elevation			Groundwater Quality Data					
	TOC Elevation (ft-NGVD)	Depth to Water (feet)	Corrected GW Elev. (ft-NGVD)	Temperature (°C)	Specific Conductivity (mS/cm)	Dissolved Oxygen (mg/L)	pH (Standard Units)	ORP (mV)	Turbidity (NTU)
FIRST WATER-BEARING ZONE (continued)									
PW-04									
May-11	12.22	6.84	5.38	21.75	1.570	0.19	3.83	-69	0.1
August-11	12.22	7.68	4.54	24.18	0.782	0.14	4.07	-38	0.0
November-11	12.22	7.28	4.94	22.17	0.661	0.17	4.05	-46	1.7
February-12	12.22	5.21	7.01	19.20	0.523	4.88	4.14	77	0.2
May-12	12.22	5.41	6.81	21.32	1.071	0.17	4.08	-35	0.0
August-12	12.22	5.56	6.66	23.33	0.610	0.16	3.72	-89	2.1
December-12	12.22	5.60	6.62	19.56	1.222	0.23	3.69	67	0
February-13	12.22	3.93	8.29	18.12	0.914	0.28	3.97	314	2.2
BA-03									
May-11	14.57	7.92	6.65	24.55	2.08	0.39	3.38	404	0.3
August-11	14.57	8.74	5.83	28.75	1.009	1.49	3.79	295	5.5
November-11	14.57	8.34	6.23	24.50	1.240	0.24	3.47	411	1.6
February-12	14.57	6.74	7.83	19.99	1.028	5.40	3.99	269	9.0
May-12	14.57	6.85	7.72	24.69	0.333	2.00	3.95	216	13.5
August-12	14.57	7.21	7.36	28.39	0.513	2.30	4.22	146	9.7
December-12	14.57	7.00	7.57	20.64	0.199	1.72	4.60	28	2
February-13	14.57	6.12	8.45	16.97	0.676	3.91	4.18	412	6.1
BA-09									
May-11	9.46	8.68	0.78	21.39	3.85	0.25	3.75	-117	0.0
August-11	9.46	9.48	-0.02	23.63	3.47	0.19	3.79	-49	0.0
November-11	9.46	9.05	0.41	22.58	3.66	0.19	3.69	-61	0.0
February-12	9.46	7.95	1.51	17.21	3.62	4.27	3.34	334	7.0
May-12	9.46	8.08	1.38	21.29	3.48	3.37	3.49	42	0.9
August-12	9.46	8.56	0.90	23.10	3.85	0.25	3.27	-85	3.8
December-12	9.46	8.30	1.16	20.50	3.49	3.70	3.24	48	2
February-13	9.46	6.19	3.27	19.22	2.80	0.47	3.42	322	1.8
SECOND WATER-BEARING ZONE									
DW-04									
May-11	14.21	5.66	8.55	23.20	1.69	0.27	7.04	131	0.0
August-11	14.21	6.62	7.59	22.97	1.470	0.22	7.10	-124	0.0
November-11	14.21	7.21	7.00	22.42	1.370	0.61	7.09	276	0.6
February-12	14.21	6.00	8.21	20.44	1.165	1.73	7.18	247	1.7
May-12	14.21	5.40	8.81	21.53	1.292	0.31	7.11	102	1.1
August-12	14.21	5.80	8.41	22.28	2.18	1.13	6.42	43	0.0
December-12	14.21	5.53	8.68	20.48	1.228	3.57	7.09	150	0
February-13	14.21	4.04	10.17	19.71	1.230	7.18	7.33	140	0.5
MW-A									
May-11	15.12	10.62	4.50	21.50	0.750	5.18	6.90	45	0.0
August-11	15.12	11.25	3.87	27.33	0.681	3.19	7.01	-39	4.5
November-11	15.12	11.55	3.57	23.71	0.680	0.34	7.10	-43	0.0
February-12	15.12	10.72	4.40	21.88	0.605	4.62	7.11	-47	1.7
May-12	15.12	10.33	4.79	22.11	0.738	0.59	7.17	-44	1.2
August-12	15.12	10.55	4.57	24.19	0.784	0.35	6.47	-84	4.6
December-12	15.12	10.88	4.24	22.60	0.730	1.33	7.08	-24	0
February-13	15.12	9.50	5.62	20.66	0.730	1.02	7.22	33	1.4
MW-03									
May-11	14.80	7.91	6.89	21.24	1.97	0.25	6.60	-287	0.0
August-11	14.80	8.90	5.90	22.53	1.81	0.22	6.65	-184	0.0
November-11	14.80	9.72	5.08	21.62	1.78	0.19	6.63	-131	0.0
February-12	14.80	8.05	6.75	19.62	1.63	2.21	6.66	119	2.1
May-12	14.80	7.30	7.50	21.00	1.90	0.22	6.60	-286	1.9
August-12	14.80	7.70	7.10	22.47	4.14	1.10	7.64	-112	0.0
December-12	14.80	8.11	6.69	20.60	1.89	0.48	6.50	-90	0
February-13	14.80	6.19	8.61	19.55	1.85	0.34	6.64	187	2.6

TABLE 3
GROUNDWATER SAMPLING SUMMARY
DELATTE METALS SUPERFUND SITE
PONCHATOULA, LOUISIANA
AGENCY INTEREST NO. 2328

Monitoring/ Sample Well No. & Date	Groundwater Elevation			Groundwater Quality Data					
	TOC Elevation (ft-NGVD)	Depth to Water (feet)	Corrected GW Elev. (ft-NGVD)	Temperature (°C)	Specific Conductivity (mS/cm)	Dissolved Oxygen (mg/L)	pH (Standard Units)	ORP (mV)	Turbidity (NTU)
SECOND WATER-BEARING ZONE (continued)									
MW-04									
May-11	17.38	15.39	1.99	20.75	0.327	2.06	6.66	-143	2.4
August-11	17.38	16.92	0.46	21.95	0.300	1.62	6.69	-81	105
November-11	17.38	16.62	0.76	21.84	0.297	1.93	6.67	-106	14.5
February-12	17.38	14.90	2.48	17.86	0.293	4.16	6.66	103	5.4
May-12	17.38	14.45	2.93	20.58	0.320	1.68	6.59	-123	9.8
August-12	17.38	15.62	1.76	21.43	0.345	1.31	6.19	-120	15.8
December-12	17.38	14.20	3.18	19.37	0.336	1.56	6.50	-96	8
February-13	17.38	12.62	4.76	20.19	0.478	1.79	6.49	-27	4.7
BA-01									
May-11	14.57	7.61	6.96	23.32	2.58	0.20	5.90	45	75.3
August-11	14.57	8.39	6.18	24.50	2.29	0.19	6.08	-17	7.8
November-11	14.57	9.24	5.33	23.90	2.06	0.30	6.15	38	14.0
February-12	14.57	8.08	6.49	21.25	2.41	3.50	5.94	70	83.4
May-12	14.57	7.23	7.34	23.31	2.75	0.20	5.78	5	26.9
August-12	14.57	7.49	7.08	23.61	2.73	0.23	5.59	-73	7.2
December-12	14.57	8.00	6.57	22.09	2.05	1.00	5.92	71	0
February-13	14.57	5.92	8.65	20.94	1.96	0.33	6.15	21	14.2
BA-05									
May-11	14.20	8.40	5.80	24.98	5.50	4.22	6.25	-42	3.1
August-11	14.20	8.91	5.29	27.79	5.35	1.54	6.01	-31	9.8
November-11	14.20	9.39	4.81	25.90	5.69	5.28	6.49	-38	9.8
February-12	14.20	8.55	5.65	21.85	5.53	3.16	6.16	15	9.7
May-12	14.20	7.98	6.22	22.52	6.05	4.99	6.30	-28	7.7
August-12	14.20	8.10	6.10	25.07	5.36	0.18	5.73	-119	5.4
December-12	14.20	8.60	5.60	22.21	6.33	4.07	6.21	-16	8
February-13	14.20	7.36	6.84	19.71	5.36	0.37	6.26	-19	4.7
BA-09A									
May-11	11.10	1.36	9.74	21.99	0.246	0.37	7.01	98	0.0
August-11	11.10	2.03	9.07	22.74	0.223	0.24	7.00	-82	0.6
November-11	11.10	2.01	9.09	21.30	0.223	0.28	7.08	-115	0.0
February-12	11.10	1.45	9.65	16.22	0.232	5.69	6.60	128	4.7
May-12	11.10	1.47	9.63	21.31	0.233	0.72	7.01	33	1.6
August-12	11.10	1.80	9.30	21.86	0.254	0.27	6.57	-70	6.5
December-12	11.10	1.20	9.90	19.28	0.234	0.68	6.82	60	0
February-13	11.10	0.70	10.40	20.34	0.245	0.96	7.09	-11	4.2
BC-03									
May-11	16.32	6.87	9.45	23.85	3.39	0.25	7.04	-127	0.0
August-11	16.32	8.29	8.03	24.58	3.08	0.31	7.10	-130	0.0
November-11	16.32	9.19	7.13	24.06	3.07	0.51	7.12	-157	0.0
February-12	16.32	7.90	8.42	19.91	2.92	3.31	7.06	72	5.7
May-12	16.32	6.49	9.83	23.40	3.31	0.36	7.12	-55	2.2
August-12	16.32	6.98	9.34	24.10	3.45	0.23	7.02	-150	3.3
December-12	16.32	6.75	9.57	22.03	3.20	3.93	7.16	-68	0
February-13	16.32	4.06	12.26	19.93	3.07	1.69	7.14	148	2.2
BC-07									
May-11	11.37	5.58	5.79	21.65	2.42	1.65	7.15	372	0.0
August-11	11.37	5.95	5.42	23.83	2.25	0.58	7.13	129	0.0
November-11	11.37	7.39	3.98	22.87	2.23	5.61	7.44	520	0.0
February-12	11.37	3.91	7.46	17.53	2.14	2.93	7.21	430	0.0
May-12	11.37	4.00	7.37	20.68	2.41	0.37	7.12	416	0.9
August-12	11.37	4.09	7.28	24.03	2.53	0.22	6.43	-50	2.2
December-12	11.37	6.50	4.87	18.92	2.26	1.51	6.93	527	4
February-13	11.37	2.50	8.87	17.99	2.47	1.68	6.60	420	6.7

TABLE 3
GROUNDWATER SAMPLING SUMMARY
DELATTE METALS SUPERFUND SITE
PONCHATOULA, LOUISIANA
AGENCY INTEREST NO. 2328

Monitoring/ Sample Well No. & Date	Groundwater Elevation			Groundwater Quality Data					
	TOC Elevation (ft-NGVD)	Depth to Water (feet)	Corrected GW Elev. (ft-NGVD)	Temperature (°C)	Specific Conductivity (mS/cm)	Dissolved Oxygen (mg/L)	pH (Standard Units)	ORP (mV)	Turbidity (NTU)
SECOND WATER-BEARING ZONE (continued)									
BC-17									
May-11	15.18	7.07	8.11	24.09	2.15	0.36	6.65	-80	0.2
August-11	15.18	7.35	7.83	26.93	1.98	0.26	6.81	-55	0.5
November-11	15.18	9.09	6.09	24.14	1.93	2.31	6.90	166	0.0
February-12	15.18	6.98	8.20	20.14	1.73	3.32	6.60	272	3.9
May-12	15.18	5.90	9.28	24.07	2.25	0.22	6.73	-24	2.2
August-12	15.18	5.88	9.30	26.17	2.32	0.16	6.84	-149	1.7
December-12	15.18	5.58	9.60	21.90	2.12	4.17	6.98	520	0
February-13	15.18	4.12	11.06	19.39	2.15	0.89	6.79	532	3.4
BC-19									
May-11	13.85	6.63	7.22	23.02	2.86	0.22	6.85	121	0.0
August-11	13.85	7.49	6.36	24.97	2.65	0.20	6.90	-79	2.2
November-11	13.85	8.40	5.45	23.22	2.62	0.34	6.90	188	0.0
February-12	13.85	6.65	7.20	19.53	2.43	4.19	7.01	287	0.0
May-12	13.85	5.85	8.00	22.54	2.76	0.25	6.88	105	2.5
August-12	13.85	6.25	7.60	22.66	3.92	1.08	5.96	85	0.0
December-12	13.85	6.22	7.63	20.98	2.75	3.57	7.05	376	1
February-13	13.85	4.44	9.41	19.09	2.60	2.81	6.98	130	3.3
BC-21R									
May-11	15.28	7.99	7.29	22.81	1.310	0.61	6.69	523	0.0
August-11	15.28	9.00	6.28	25.35	1.194	2.84	6.90	266	0.0
November-11	15.28	9.98	5.30	23.46	1.267	5.44	7.05	453	0.0
February-12	15.28	7.75	7.53	18.95	1.159	5.53	7.01	542	0.0
May-12	15.28	7.20	8.08	22.27	1.312	1.99	6.70	506	6.1
August-12	15.28	7.64	7.64	23.68	1.377	0.37	6.47	393	0.2
December-12	15.28	7.73	7.55	20.11	1.277	1.45	6.87	250	9
February-13	15.28	4.60	10.68	17.94	1.273	1.99	6.97	560	0.0
BC-25									
May-11	15.73	8.94	6.79	21.12	0.787	0.22	6.90	109	0.0
August-11	15.73	9.87	5.86	21.70	0.713	0.21	6.97	-80	0.0
November-11	15.73	10.71	5.02	21.21	0.701	0.20	6.94	136	0.0
February-12	15.73	8.82	6.91	19.60	0.650	2.61	7.33	117	0.0
May-12	15.73	8.15	7.58	20.30	0.735	0.21	6.88	188	1.5
August-12	15.73	8.55	7.18	21.50	0.791	0.12	6.24	-94	2.6
December-12	15.73	8.25	7.48	20.17	0.726	4.00	6.72	123	0
February-13	15.73	5.74	9.99	19.66	0.922	0.61	6.85	52	4.1
THIRD WATER-BEARING ZONE									
BA-03A									
May-11	14.76	2.30	12.46	23.88	0.301	0.55	8.17	-219	1.1
August-11	14.76	3.00	11.76	28.81	0.294	3.85	7.90	-131	6.3
November-11	14.76	2.71	12.05	22.32	0.264	0.24	8.38	-217	0.0
February-12	14.76	2.00	12.76	20.98	0.251	3.65	7.34	-85	0.0
May-12	14.76	2.20	12.56	22.60	0.274	0.18	7.97	-202	3.5
August-12	14.76	2.56	12.20	24.23	0.298	0.21	8.11	-269	7.4
December-12	14.76	1.85	12.91	20.95	0.290	2.15	7.07	-154	0
February-13	14.76	1.15	13.61	19.15	0.288	0.51	8.28	-175	2.6
BA-05A									
May-11	14.42	3.62	10.80	24.42	0.257	0.56	7.28	-157	0.0
August-11	14.42	4.60	9.82	29.80	0.240	4.00	7.10	-25	2.9
November-11	14.42	4.23	10.19	23.04	0.231	0.23	7.27	-182	0.0
February-12	14.42	3.75	10.67	21.84	0.128	5.22	7.03	-58	0.0
May-12	14.42	3.60	10.82	22.25	0.242	1.16	7.05	28	0.4
August-12	14.42	4.00	10.42	23.92	0.262	0.50	6.87	-194	1.6
December-12	14.42	3.50	10.92	21.21	0.243	0.50	7.04	-82	0
February-13	14.42	2.82	11.60	19.99	0.255	1.22	7.52	-10	1.6

TABLE 3
GROUNDWATER SAMPLING SUMMARY
DELATTE METALS SUPERFUND SITE
PONCHATOULA, LOUISIANA
AGENCY INTEREST NO. 2328

Monitoring/ Sample Well No. & Date	Groundwater Elevation			Groundwater Quality Data					
	TOC Elevation (ft-NGVD)	Depth to Water (feet)	Corrected GW Elev. (ft-NGVD)	Temperature (°C)	Specific Conductivity (mS/cm)	Dissolved Oxygen (mg/L)	pH (Standard Units)	ORP (mV)	Turbidity (NTU)
THIRD WATER-BEARING ZONE (continued)									
BB-01									
May-11	15.75	3.32	12.43	23.24	0.282	0.35	9.77	-209	1.5
August-11	15.75	4.05	11.70	24.04	0.258	0.50	9.89	-183	3.5
November-11	15.75	3.79	11.96	21.85	0.261	0.28	9.88	-135	4.2
February-12	15.75	3.11	12.64	20.14	0.240	0.69	9.79	91	3.0
May-12	15.75	3.13	12.62	23.01	0.270	0.62	9.95	-68	3.3
August-12	15.75	3.65	12.10	24.98	0.293	0.28	9.95	-242	4.7
December-12	15.75	2.90	12.85	21.02	0.272	0.38	9.82	-31	3
February-13	15.75	2.30	13.45	19.30	0.295	0.26	9.82	19	5.7
BA-01A									
May-11	15.03	4.77	10.26	23.74	0.252	0.20	7.26	171	0.0
August-11	15.03	5.49	9.54	24.68	0.228	0.17	7.36	-136	0.0
November-11	15.03	5.58	9.45	23.87	0.227	0.27	7.35	23	0.0
February-12	15.03	5.00	10.03	20.82	0.219	4.61	7.40	302	1.4
May-12	15.03	4.91	10.12	23.56	0.238	0.99	7.28	-71	0.9
August-12	15.03	5.50	9.53	23.35	0.201	0.19	7.23	-72	1.3
December-12	15.03	4.71	10.32	21.00	0.239	0.19	7.40	7	0
February-13	15.03	4.09	10.94	20.26	0.255	1.14	7.49	32	3.2
WATER WELLS									
(b) (6) Well									
May-11	NA	NA	NA	22.22	0.271	2.41	8.30	-249	0.0
August-11	NA	NA	NA	22.75	0.245	1.52	8.36	-149	0.8
November-11	NA	NA	NA	21.92	0.244	3.14	8.26	-195	0.0
February-12	NA	NA	NA	19.10	0.230	3.32	8.20	-155	2.4
May-12	NA	NA	NA	21.23	0.257	5.23	9.08	-176	2.3
August-12	NA	NA	NA	21.69	0.279	2.47	8.11	-163	3.7
December-12	NA	NA	NA	19.08	0.258	2.41	8.46	-186	4
February-13	NA	NA	NA	19.45	0.272	1.90	8.62	-52	8.5
WW-04									
February-11	NA	NA	NA	20.34	0.236	2.34	8.83	-236	4.4
May-11	NA	NA	NA	21.77	0.273	1.50	8.81	-280	0.0
August-11	NA	NA	NA	21.98	0.067	1.61	8.87	-199	0.5
November-11	NA	NA	NA	21.49	0.248	1.55	8.77	-213	2.0
February-12	NA	NA	NA	16.72	0.236	2.35	8.51	-4	3.2
May-12	NA	NA	NA	20.83	0.261	2.33	8.65	-126	0.0
August-12	NA	NA	NA	21.84	0.284	1.75	8.47	-180	7.2
December-12	NA	NA	NA	19.06	0.265	1.71	8.41	-219	5
February-13	NA	NA	NA	19.30	0.293	1.53	9.11	-111	5.1
WW-09									
February-11	NA	NA	NA	19.80	0.234	3.05	7.97	-122	5.5
May-11	NA	NA	NA	24.39	0.262	3.29	8.19	-242	0.0
August-11	NA	NA	NA	21.90	0.187	2.22	8.16	-152	0.0
November-11	NA	NA	NA	20.55	0.242	5.48	8.20	-151	0.0
February-12	NA	NA	NA	15.18	0.231	3.08	7.69	-113	2.9
May-12	NA	NA	NA	21.99	0.254	2.60	7.98	-156	9.2
August-12	NA	NA	NA	24.41	0.275	4.44	7.81	-162	5.0
December-12	NA	NA	NA	14.94	0.260	3.55	7.69	-179	8
February-13	NA	NA	NA	17.95	0.274	7.64	8.32	-31	3.9
North Well									
February-11	NA	NA	NA	21.15	0.240	5.00	8.63	212	3.4
May-11	NA	NA	NA	22.96	0.269	1.08	8.91	-275	0.2
August-11	NA	NA	NA	24.53	0.247	0.98	8.76	-186	3.1
November-11	NA	NA	NA	22.05	0.259	1.23	8.70	-102	0.0
February-12	NA	NA	NA	20.06	0.257	2.65	8.50	163	0.0
May-12	NA	NA	NA	23.15	0.266	2.10	8.70	-253	—
August-12	NA	NA	NA	24.24	0.282	1.16	8.88	-256	1.2
December-12	NA	NA	NA	21.22	0.269	1.64	8.52	377	0
February-13	NA	NA	NA	21.23	0.291	2.18	8.65	97	0.0

TABLE 3
GROUNDWATER SAMPLING SUMMARY
DELATTE METALS SUPERFUND SITE
PONCHATOULA, LOUISIANA
AGENCY INTEREST NO. 2328

Monitoring/ Sample Well No. & Date	Groundwater Elevation			Groundwater Quality Data					
	TOC Elevation (ft-NGVD)	Depth to Water (feet)	Corrected GW Elev. (ft-NGVD)	Temperature (°C)	Specific Conductivity (mS/cm)	Dissolved Oxygen (mg/L)	pH (Standard Units)	ORP (mV)	Turbidity (NTU)
WATER WELLS (continued)									
South Well									
February-11	NA	NA	NA	20.08	0.236	2.47	9.00	-75	1.9
May-11	NA	NA	NA	22.14	0.274	1.07	8.98	-253	0.0
August-11	NA	NA	NA	22.76	0.248	1.62	9.05	-157	1.7
November-11	NA	NA	NA	21.32	0.251	2.10	9.09	-194	0.0
February-12	NA	NA	NA	19.93	0.236	2.55	9.06	-125	0.0
May-12	NA	NA	NA	22.48	0.258	3.41	9.24	-161	0.0
August-12	NA	NA	NA	22.95	0.236	1.66	9.33	-230	2.8
December-12	NA	NA	NA	20.06	0.260	2.13	9.23	-111	0
February-13	NA	NA	NA	18.80	0.302	1.75	8.15	-80	2.6

Notes: 1) Top-of-casing (TOC) elevation - (depth to fluid) = Corrected GROUNDWATER (GW) elevation
2) Additional quarters will be added as sampling events continue

Abbrev.: NA = Not Appliciable mg/L = milligrams per Liter NF = Not Found
NM = Not Measured NS = Not Sampled

TABLE 4
CURRENT QUARTER GROUNDWATER ANALYTICAL SUMMARY
TOTAL AND DISSOLVED METALS

Delatte Metals Superfund Site
Ponchatoula, Louisiana
Agency Interest No. 2328

Line #	COC/CAS	Method	Location and Depth	Lab Sample Identification	Sample Date	Option Used	Limiting Standard mg/L	Reporting Limit mg/L	Sample Result mg/L	QA/QC Flag	Exceed Limiting Standard
1	Dissolved Arsenic/7440-38-2	SW8466020A	BA-01	JB29805-20F	2/20/2013	RECAP SS	0.01	0.005	0.0069		No
2	Dissolved Cadmium/7440-43-9	SW8466020A	BA-01	JB29805-20F	2/20/2013	RECAP SS	0.005	0.001	< 0.001		No
3	Dissolved Lead/7439-92-1	SW8466020A	BA-01	JB29805-20F	2/20/2013	EPA Site Cleanup	0.015	0.001	0.0011		No
4	**Dissolved Manganese/7439-96-5**	**SW8466020A**	**BA-01**	**JB29805-20F**	**2/20/2013**	**RECAP SS**	**0.51**	**0.05**	**1.4**		**Yes**
5	Dissolved Nickel/7440-02-0	SW8466020A	BA-01	JB29805-20F	2/20/2013	RECAP SS	0.073	0.01	0.0391		No
6	Dissolved Thallium/7440-28-0	SW8466020A	BA-01	JB29805-20F	2/20/2013	RECAP SS	0.002	0.001	< 0.001		No
7	Dissolved Zinc/7440-66-6	SW8466020A	BA-01	JB29805-20F	2/20/2013	RECAP SS	1.1	0.02	0.0525		No
8	**Dissolved Arsenic/7440-38-2**	**SW8466020A**	**DW-01**	**JB29805-28F**	**2/20/2013**	**RECAP SS**	**0.01**	**0.005**	**0.207**		**Yes**
9	**Dissolved Cadmium/7440-43-9**	**SW8466020A**	**DW-01**	**JB29805-28F**	**2/20/2013**	**RECAP SS**	**0.005**	**0.001**	**0.0494**		**Yes**
10	**Dissolved Lead/7439-92-1**	**SW8466020A**	**DW-01**	**JB29805-28F**	**2/20/2013**	**EPA Site Cleanup**	**0.015**	**0.001**	**0.0164**		**Yes**
11	**Dissolved Manganese/7439-96-5**	**SW8466020A**	**DW-01**	**JB29805-28F**	**2/20/2013**	**RECAP SS**	**0.51**	**0.05**	**15.9**		**Yes**
12	Dissolved Nickel/7440-02-0	SW8466020A	DW-01	JB29805-28F	2/20/2013	RECAP SS	0.073	0.01	0.0642		No
13	Dissolved Thallium/7440-28-0	SW8466020A	DW-01	JB29805-28F	2/20/2013	RECAP SS	0.002	0.001	< 0.001		No
14	Dissolved Zinc/7440-66-6	SW8466020A	DW-01	JB29805-28F	2/20/2013	RECAP SS	1.1	0.02	0.388		No
15	Total Arsenic/7440-38-2	SW8466020A	BC-07	JB29805-1	2/18/2013	RECAP SS	0.01	0.005	< 0.005		No
16	Total Cadmium/7440-43-9	SW8466020A	BC-07	JB29805-1	2/18/2013	RECAP SS	0.005	0.001	< 0.001		No
17	Total Lead/7439-92-1	SW8466020A	BC-07	JB29805-1	2/18/2013	EPA Site Cleanup	0.015	0.001	< 0.001		No
18	Total Manganese/7439-96-5	SW8466020A	BC-07	JB29805-1	2/18/2013	RECAP SS	0.51	0.01	0.0118		No
19	Total Nickel/7440-02-0	SW8466020A	BC-07	JB29805-1	2/18/2013	RECAP SS	0.073	0.01	< 0.01		No
20	**Total Thallium/7440-28-0**	**SW8466020A**	**BC-07**	**JB29805-1**	**2/18/2013**	**RECAP SS**	**0.002**	**0.005**	**< 0.005**		**Yes**
21	Total Zinc/7440-66-6	SW8466020A	BC-07	JB29805-1	2/18/2013	RECAP SS	1.1	0.02	< 0.02		No
22	Total Arsenic/7440-38-2	SW8466020A	DW-04	JB29805-2	2/18/2013	RECAP SS	0.01	0.005	< 0.005		No
23	Total Cadmium/7440-43-9	SW8466020A	DW-04	JB29805-2	2/18/2013	RECAP SS	0.005	0.001	< 0.001		No
24	Total Lead/7439-92-1	SW8466020A	DW-04	JB29805-2	2/18/2013	EPA Site Cleanup	0.015	0.001	< 0.001		No
25	Total Manganese/7439-96-5	SW8466020A	DW-04	JB29805-2	2/18/2013	RECAP SS	0.51	0.01	< 0.01		No
26	Total Nickel/7440-02-0	SW8466020A	DW-04	JB29805-2	2/18/2013	RECAP SS	0.073	0.01	< 0.01		No
27	Total Thallium/7440-28-0	SW8466020A	DW-04	JB29805-2	2/18/2013	RECAP SS	0.002	0.001	< 0.001		No
28	Total Zinc/7440-66-6	SW8466020A	DW-04	JB29805-2	2/18/2013	RECAP SS	1.1	0.02	< 0.02		No
29	Total Arsenic/7440-38-2	SW8466020A	BC-19	JB29805-3	2/18/2013	RECAP SS	0.01	0.005	< 0.005		No
30	Total Cadmium/7440-43-9	SW8466020A	BC-19	JB29805-3	2/18/2013	RECAP SS	0.005	0.001	< 0.001		No
31	Total Lead/7439-92-1	SW8466020A	BC-19	JB29805-3	2/18/2013	EPA Site Cleanup	0.015	0.001	< 0.001		No
32	Total Manganese/7439-96-5	SW8466020A	BC-19	JB29805-3	2/18/2013	RECAP SS	0.51	0.01	< 0.01		No
33	Total Nickel/7440-02-0	SW8466020A	BC-19	JB29805-3	2/18/2013	RECAP SS	0.073	0.01	< 0.01		No
34	Total Thallium/7440-28-0	SW8466020A	BC-19	JB29805-3	2/18/2013	RECAP SS	0.002	0.001	< 0.001		No
35	Total Zinc/7440-66-6	SW8466020A	BC-19	JB29805-3	2/18/2013	RECAP SS	1.1	0.02	< 0.02		No
36	Total Arsenic/7440-38-2	SW8466020A	BC-25	JB29805-4	2/18/2013	RECAP SS	0.01	0.005	< 0.005		No
37	Total Cadmium/7440-43-9	SW8466020A	BC-25	JB29805-4	2/18/2013	RECAP SS	0.005	0.001	< 0.001		No
38	Total Lead/7439-92-1	SW8466020A	BC-25	JB29805-4	2/18/2013	EPA Site Cleanup	0.015	0.001	< 0.001		No
39	Total Manganese/7439-96-5	SW8466020A	BC-25	JB29805-4	2/18/2013	RECAP SS	0.51	0.01	0.217		No
40	Total Nickel/7440-02-0	SW8466020A	BC-25	JB29805-4	2/18/2013	RECAP SS	0.073	0.01	< 0.01		No
41	Total Thallium/7440-28-0	SW8466020A	BC-25	JB29805-4	2/18/2013	RECAP SS	0.002	0.001	< 0.001		No
42	Total Zinc/7440-66-6	SW8466020A	BC-25	JB29805-4	2/18/2013	RECAP SS	1.1	0.02	< 0.02		No

TABLE 4
CURRENT QUARTER GROUNDWATER ANALYTICAL SUMMARY
TOTAL AND DISSOLVED METALS

Delatte Metals Superfund Site
Ponchatoula, Louisiana
Agency Interest No. 2328

Line #	COC/CAS	Method	Location and Depth	Lab Sample Identification	Sample Date	Option Used	Limiting Standard mg/L	Reporting Limit mg/L	Sample Result mg/L	QA/QC Flag	Exceed Limiting Standard
43	Total Arsenic/7440-38-2	SW8466020A	MW-3	JB29805-5	2/18/2013	RECAP SS	0.01	0.005	< 0.005		No
44	Total Cadmium/7440-43-9	SW8466020A	MW-3	JB29805-5	2/18/2013	RECAP SS	0.005	0.001	< 0.001		No
45	Total Lead/7439-92-1	SW8466020A	MW-3	JB29805-5	2/18/2013	EPA Site Cleanup	0.015	0.001	0.0011		No
46	Total Manganese/7439-96-5	SW8466020A	MW-3	JB29805-5	2/18/2013	RECAP SS	0.51	0.01	0.419		No
47	Total Nickel/7440-02-0	SW8466020A	MW-3	JB29805-5	2/18/2013	RECAP SS	0.073	0.01	< 0.01		No
48	Total Thallium/7440-28-0	SW8466020A	MW-3	JB29805-5	2/18/2013	RECAP SS	0.002	0.001	< 0.001		No
49	Total Zinc/7440-66-6	SW8466020A	MW-3	JB29805-5	2/18/2013	RECAP SS	1.1	0.02	< 0.02		No
50	Total Arsenic/7440-38-2	SW8466020A	MW-6	JB29805-6	2/18/2013	RECAP SS	0.01	0.005	< 0.005		No
51	**Total Cadmium/7440-43-9**	**SW8466020A**	**MW-6**	**JB29805-6**	**2/18/2013**	**RECAP SS**	**0.005**	**0.001**	**0.0307**		**Yes**
52	Total Lead/7439-92-1	SW8466020A	MW-6	JB29805-6	2/18/2013	EPA Site Cleanup	0.015	0.001	< 0.001		No
53	**Total Manganese/7439-96-5**	**SW8466020A**	**MW-6**	**JB29805-6**	**2/18/2013**	**RECAP SS**	**0.51**	**0.05**	**2.46**		**Yes**
54	Total Nickel/7440-02-0	SW8466020A	MW-6	JB29805-6	2/18/2013	RECAP SS	0.073	0.01	0.0227		No
55	Total Thallium/7440-28-0	SW8466020A	MW-6	JB29805-6	2/18/2013	RECAP SS	0.002	0.001	< 0.001		No
56	Total Zinc/7440-66-6	SW8466020A	MW-6	JB29805-6	2/18/2013	RECAP SS	1.1	0.02	0.0777		No
57	Total Arsenic/7440-38-2	SW8466020A	SOUTH WELL	JB29805-7	2/18/2013	RECAP SS	0.01	0.005	< 0.005		No
58	Total Cadmium/7440-43-9	SW8466020A	SOUTH WELL	JB29805-7	2/18/2013	RECAP SS	0.005	0.005	< 0.005		No
59	Total Lead/7439-92-1	SW8466020A	SOUTH WELL	JB29805-7	2/18/2013	EPA Site Cleanup	0.015	0.001	< 0.001		No
60	Total Manganese/7439-96-5	SW8466020A	SOUTH WELL	JB29805-7	2/18/2013	RECAP SS	0.51	0.01	< 0.01		No
61	Total Nickel/7440-02-0	SW8466020A	SOUTH WELL	JB29805-7	2/18/2013	RECAP SS	0.073	0.01	< 0.01		No
62	Total Thallium/7440-28-0	SW8466020A	SOUTH WELL	JB29805-7	2/18/2013	RECAP SS	0.002	0.001	< 0.001		No
63	Total Zinc/7440-66-6	SW8466020A	SOUTH WELL	JB29805-7	2/18/2013	RECAP SS	1.1	0.02	< 0.02		No
64	Total Arsenic/7440-38-2	SW8466020A	BB-01	JB29805-8	2/19/2013	RECAP SS	0.01	0.005	< 0.005		No
65	Total Cadmium/7440-43-9	SW8466020A	BB-01	JB29805-8	2/19/2013	RECAP SS	0.005	0.001	< 0.001		No
66	Total Lead/7439-92-1	SW8466020A	BB-01	JB29805-8	2/19/2013	EPA Site Cleanup	0.015	0.001	0.0053		No
67	Total Manganese/7439-96-5	SW8466020A	BB-01	JB29805-8	2/19/2013	RECAP SS	0.51	0.01	< 0.01		No
68	Total Nickel/7440-02-0	SW8466020A	BB-01	JB29805-8	2/19/2013	RECAP SS	0.073	0.01	< 0.01		No
69	Total Thallium/7440-28-0	SW8466020A	BB-01	JB29805-8	2/19/2013	RECAP SS	0.002	0.001	< 0.001		No
70	Total Zinc/7440-66-6	SW8466020A	BB-01	JB29805-8	2/19/2013	RECAP SS	1.1	0.02	< 0.02		No
71	Total Arsenic/7440-38-2	SW8466020A	BC-17	JB29805-9	2/19/2013	RECAP SS	0.01	0.005	< 0.005		No
72	Total Cadmium/7440-43-9	SW8466020A	BC-17	JB29805-9	2/19/2013	RECAP SS	0.005	0.001	< 0.001		No
73	**Total Lead/7439-92-1**	**SW8466020A**	**BC-17**	**JB29805-9**	**2/19/2013**	**EPA Site Cleanup**	**0.015**	**0.001**	**0.0155**		**Yes**
74	Total Manganese/7439-96-5	SW8466020A	BC-17	JB29805-9	2/19/2013	RECAP SS	0.51	0.01	0.0605		No
75	Total Nickel/7440-02-0	SW8466020A	BC-17	JB29805-9	2/19/2013	RECAP SS	0.073	0.01	< 0.01		No
76	Total Thallium/7440-28-0	SW8466020A	BC-17	JB29805-9	2/19/2013	RECAP SS	0.002	0.001	< 0.001		No
77	Total Zinc/7440-66-6	SW8466020A	BC-17	JB29805-9	2/19/2013	RECAP SS	1.1	0.02	< 0.02		No
78	Total Arsenic/7440-38-2	SW8466020A	NORTH WELL	JB29805-10	2/19/2013	RECAP SS	0.01	0.005	< 0.005		No
79	Total Cadmium/7440-43-9	SW8466020A	NORTH WELL	JB29805-10	2/19/2013	RECAP SS	0.005	0.001	< 0.001		No
80	Total Lead/7439-92-1	SW8466020A	NORTH WELL	JB29805-10	2/19/2013	EPA Site Cleanup	0.015	0.001	0.001		No
81	Total Manganese/7439-96-5	SW8466020A	NORTH WELL	JB29805-10	2/19/2013	RECAP SS	0.51	0.01	< 0.01		No
82	Total Nickel/7440-02-0	SW8466020A	NORTH WELL	JB29805-10	2/19/2013	RECAP SS	0.073	0.01	< 0.01		No
83	Total Thallium/7440-28-0	SW8466020A	NORTH WELL	JB29805-10	2/19/2013	RECAP SS	0.002	0.001	< 0.001		No
84	Total Zinc/7440-66-6	SW8466020A	NORTH WELL	JB29805-10	2/19/2013	RECAP SS	1.1	0.02	< 0.02		No

TABLE 4
CURRENT QUARTER GROUNDWATER ANALYTICAL SUMMARY
TOTAL AND DISSOLVED METALS

Delatte Metals Superfund Site
Ponchatoula, Louisiana
Agency Interest No. 2328

Line #	COC/CAS	Method	Location and Depth	Lab Sample Identification	Sample Date	Option Used	Limiting Standard mg/L	Reporting Limit mg/L	Sample Result mg/L	QA/QC Flag	Exceed Limiting Standard
85	Total Arsenic/7440-38-2	SW8466020A	BC-21R	JB29805-11	2/19/2013	RECAP SS	0.01	0.001	< 0.001		No
86	Total Cadmium/7440-43-9	SW8466020A	BC-21R	JB29805-11	2/19/2013	RECAP SS	0.005	0.001	< 0.001		No
87	Total Lead/7439-92-1	SW8466020A	BC-21R	JB29805-11	2/19/2013	EPA Site Cleanup	0.015	0.001	< 0.001		No
88	Total Manganese/7439-96-5	SW8466020A	BC-21R	JB29805-11	2/19/2013	RECAP SS	0.51	0.002	0.0575		No
89	Total Nickel/7440-02-0	SW8466020A	BC-21R	JB29805-11	2/19/2013	RECAP SS	0.073	0.002	< 0.002		No
90	Total Thallium/7440-28-0	SW8466020A	BC-21R	JB29805-11	2/19/2013	RECAP SS	0.002	0.001	< 0.001		No
91	Total Zinc/7440-66-6	SW8466020A	BC-21R	JB29805-11	2/19/2013	RECAP SS	1.1	0.004	0.004		No
92	**Total Arsenic/7440-38-2**	**SW8466020A**	**BA-09**	**JB29805-12**	**2/19/2013**	**RECAP SS**	**0.01**	**0.005**	**0.0342**		**Yes**
93	Total Cadmium/7440-43-9	SW8466020A	BA-09	JB29805-12	2/19/2013	RECAP SS	0.005	0.001	< 0.001		No
94	Total Lead/7439-92-1	SW8466020A	BA-09	JB29805-12	2/19/2013	EPA Site Cleanup	0.015	0.001	0.0013		No
95	**Total Manganese/7439-96-5**	**SW8466020A**	**BA-09**	**JB29805-12**	**2/19/2013**	**RECAP SS**	**0.51**	**0.05**	**3.58**		**Yes**
96	**Total Nickel/7440-02-0**	**SW8466020A**	**BA-09**	**JB29805-12**	**2/19/2013**	**RECAP SS**	**0.073**	**0.01**	**0.157**		**Yes**
97	Total Thallium/7440-28-0	SW8466020A	BA-09	JB29805-12	2/19/2013	RECAP SS	0.002	0.001	< 0.001		No
98	Total Zinc/7440-66-6	SW8466020A	BA-09	JB29805-12	2/19/2013	RECAP SS	1.1	0.02	0.231		No
99	Total Arsenic/7440-38-2	SW8466020A	BA-09A	JB29805-13	2/19/2013	RECAP SS	0.01	0.005	< 0.005		No
100	Total Cadmium/7440-43-9	SW8466020A	BA-09A	JB29805-13	2/19/2013	RECAP SS	0.005	0.001	< 0.001		No
101	Total Lead/7439-92-1	SW8466020A	BA-09A	JB29805-13	2/19/2013	EPA Site Cleanup	0.015	0.001	< 0.001		No
102	Total Manganese/7439-96-5	SW8466020A	BA-09A	JB29805-13	2/19/2013	RECAP SS	0.51	0.01	0.0309		No
103	Total Nickel/7440-02-0	SW8466020A	BA-09A	JB29805-13	2/19/2013	RECAP SS	0.073	0.01	< 0.01		No
104	Total Thallium/7440-28-0	SW8466020A	BA-09A	JB29805-13	2/19/2013	RECAP SS	0.002	0.001	< 0.001		No
105	Total Zinc/7440-66-6	SW8466020A	BA-09A	JB29805-13	2/19/2013	RECAP SS	1.1	0.02	< 0.02		No
106	Total Arsenic/7440-38-2	SW8466020A	WW-09	JB29805-14	2/19/2013	RECAP SS	0.01	0.005	< 0.005		No
107	Total Cadmium/7440-43-9	SW8466020A	WW-09	JB29805-14	2/19/2013	RECAP SS	0.005	0.001	< 0.001		No
108	Total Lead/7439-92-1	SW8466020A	WW-09	JB29805-14	2/19/2013	EPA Site Cleanup	0.015	0.001	< 0.001		No
109	Total Manganese/7439-96-5	SW8466020A	WW-09	JB29805-14	2/19/2013	RECAP SS	0.51	0.01	0.0179		No
110	Total Nickel/7440-02-0	SW8466020A	WW-09	JB29805-14	2/19/2013	RECAP SS	0.073	0.01	< 0.01		No
111	Total Thallium/7440-28-0	SW8466020A	WW-09	JB29805-14	2/19/2013	RECAP SS	0.002	0.001	< 0.001		No
112	Total Zinc/7440-66-6	SW8466020A	WW-09	JB29805-14	2/19/2013	RECAP SS	1.1	0.02	< 0.02		No
113	Total Arsenic/7440-38-2	SW8466020A	MW-04	JB29805-15	2/19/2013	RECAP SS	0.01	0.005	< 0.005		No
114	Total Cadmium/7440-43-9	SW8466020A	MW-04	JB29805-15	2/19/2013	RECAP SS	0.005	0.001	< 0.001		No
115	Total Lead/7439-92-1	SW8466020A	MW-04	JB29805-15	2/19/2013	EPA Site Cleanup	0.015	0.001	0.0036		No
116	Total Manganese/7439-96-5	SW8466020A	MW-04	JB29805-15	2/19/2013	RECAP SS	0.51	0.01	0.0628		No
117	Total Nickel/7440-02-0	SW8466020A	MW-04	JB29805-15	2/19/2013	RECAP SS	0.073	0.01	< 0.01		No
118	Total Thallium/7440-28-0	SW8466020A	MW-04	JB29805-15	2/19/2013	RECAP SS	0.002	0.001	< 0.001		No
119	Total Zinc/7440-66-6	SW8466020A	MW-04	JB29805-15	2/19/2013	RECAP SS	1.1	0.02	< 0.02		No
120	Total Arsenic/7440-38-2	SW8466020A	BC-03	JB29805-16	2/20/2013	RECAP SS	0.01	0.005	< 0.005		No
121	Total Cadmium/7440-43-9	SW8466020A	BC-03	JB29805-16	2/20/2013	RECAP SS	0.005	0.001	< 0.001		No
122	Total Lead/7439-92-1	SW8466020A	BC-03	JB29805-16	2/20/2013	EPA Site Cleanup	0.015	0.001	< 0.001		No
123	Total Manganese/7439-96-5	SW8466020A	BC-03	JB29805-16	2/20/2013	RECAP SS	0.51	0.01	< 0.01		No
124	Total Nickel/7440-02-0	SW8466020A	BC-03	JB29805-16	2/20/2013	RECAP SS	0.073	0.01	< 0.01		No
125	Total Thallium/7440-28-0	SW8466020A	BC-03	JB29805-16	2/20/2013	RECAP SS	0.002	0.001	< 0.001		No
126	Total Zinc/7440-66-6	SW8466020A	BC-03	JB29805-16	2/20/2013	RECAP SS	1.1	0.02	< 0.02		No

TABLE 4
CURRENT QUARTER GROUNDWATER ANALYTICAL SUMMARY
TOTAL AND DISSOLVED METALS

Delatte Metals Superfund Site
Ponchatoula, Louisiana
Agency Interest No. 2328

Line #	COC/CAS	Method	Location and Depth	Lab Sample Identification	Sample Date	Option Used	Limiting Standard mg/L	Reporting Limit mg/L	Sample Result mg/L	QA/QC Flag	Exceed Limiting Standard
127	Total Arsenic/7440-38-2	SW8466020A	WW-04	JB29805-17	2/20/2013	RECAP SS	0.01	0.005	< 0.005		No
128	Total Cadmium/7440-43-9	SW8466020A	WW-04	JB29805-17	2/20/2013	RECAP SS	0.005	0.001	< 0.001		No
129	Total Lead/7439-92-1	SW8466020A	WW-04	JB29805-17	2/20/2013	EPA Site Cleanup	0.015	0.001	< 0.001		No
130	Total Manganese/7439-96-5	SW8466020A	WW-04	JB29805-17	2/20/2013	RECAP SS	0.51	0.01	< 0.01		No
131	Total Nickel/7440-02-0	SW8466020A	WW-04	JB29805-17	2/20/2013	RECAP SS	0.073	0.01	< 0.01		No
132	Total Thallium/7440-28-0	SW8466020A	WW-04	JB29805-17	2/20/2013	RECAP SS	0.002	0.001	< 0.001		No
133	Total Zinc/7440-66-6	SW8466020A	WW-04	JB29805-17	2/20/2013	RECAP SS	1.1	0.02	< 0.02		No
134	Total Arsenic/7440-38-2	SW8466020A	(b) (6) WELL	JB29805-18	2/20/2013	RECAP SS	0.01	0.005	< 0.005		No
135	Total Cadmium/7440-43-9	SW8466020A	(b) (6) WELL	JB29805-18	2/20/2013	RECAP SS	0.005	0.001	< 0.001		No
136	Total Lead/7439-92-1	SW8466020A	(b) (6) WELL	JB29805-18	2/20/2013	EPA Site Cleanup	0.015	0.001	0.0012		No
137	Total Manganese/7439-96-5	SW8466020A	(b) (6) WELL	JB29805-18	2/20/2013	RECAP SS	0.51	0.01	0.0243		No
138	Total Nickel/7440-02-0	SW8466020A	(b) (6) WELL	JB29805-18	2/20/2013	RECAP SS	0.073	0.01	< 0.01		No
139	Total Thallium/7440-28-0	SW8466020A	(b) (6) WELL	JB29805-18	2/20/2013	RECAP SS	0.002	0.001	< 0.001		No
140	Total Zinc/7440-66-6	SW8466020A	(b) (6) WELL	JB29805-18	2/20/2013	RECAP SS	1.1	0.02	< 0.02		No
141	Total Arsenic/7440-38-2	SW8466020A	BA-01A	JB29805-19	2/20/2013	RECAP SS	0.01	0.005	0.0085		No
142	Total Cadmium/7440-43-9	SW8466020A	BA-01A	JB29805-19	2/20/2013	RECAP SS	0.005	0.001	< 0.001		No
143	Total Lead/7439-92-1	SW8466020A	BA-01A	JB29805-19	2/20/2013	EPA Site Cleanup	0.015	0.001	< 0.001		No
144	Total Manganese/7439-96-5	SW8466020A	BA-01A	JB29805-19	2/20/2013	RECAP SS	0.51	0.01	0.0123		No
145	Total Nickel/7440-02-0	SW8466020A	BA-01A	JB29805-19	2/20/2013	RECAP SS	0.073	0.01	< 0.01		No
146	Total Thallium/7440-28-0	SW8466020A	BA-01A	JB29805-19	2/20/2013	RECAP SS	0.002	0.001	< 0.001		No
147	Total Zinc/7440-66-6	SW8466020A	BA-01A	JB29805-19	2/20/2013	RECAP SS	1.1	0.02	< 0.02		No
148	Total Arsenic/7440-38-2	SW8466020A	BA-01	JB29805-20	2/20/2013	RECAP SS	0.01	0.005	< 0.005		No
149	Total Cadmium/7440-43-9	SW8466020A	BA-01	JB29805-20	2/20/2013	RECAP SS	0.005	0.001	< 0.001		No
150	Total Lead/7439-92-1	SW8466020A	BA-01	JB29805-20	2/20/2013	EPA Site Cleanup	0.015	0.001	< 0.001		No
151	**Total Manganese/7439-96-5**	**SW8466020A**	**BA-01**	**JB29805-20**	**2/20/2013**	**RECAP SS**	**0.51**	**0.05**	**1.32**		**Yes**
152	Total Nickel/7440-02-0	SW8466020A	BA-01	JB29805-20	2/20/2013	RECAP SS	0.073	0.01	0.0397		No
153	Total Thallium/7440-28-0	SW8466020A	BA-01	JB29805-20	2/20/2013	RECAP SS	0.002	0.001	< 0.001		No
154	Total Zinc/7440-66-6	SW8466020A	BA-01	JB29805-20	2/20/2013	RECAP SS	1.1	0.02	0.0923		No
155	**Total Arsenic/7440-38-2**	**SW8466020A**	**DW-03**	**JB29805-22**	**2/20/2013**	**RECAP SS**	**0.01**	**0.005**	**0.0356**		**Yes**
156	Total Cadmium/7440-43-9	SW8466020A	DW-03	JB29805-22	2/20/2013	RECAP SS	0.005	0.001	0.0029		No
157	**Total Lead/7439-92-1**	**SW8466020A**	**DW-03**	**JB29805-22**	**2/20/2013**	**EPA Site Cleanup**	**0.015**	**0.001**	**0.0321**		**Yes**
158	**Total Manganese/7439-96-5**	**SW8466020A**	**DW-03**	**JB29805-22**	**2/20/2013**	**RECAP SS**	**0.51**	**0.05**	**4.66**		**Yes**
159	**Total Nickel/7440-02-0**	**SW8466020A**	**DW-03**	**JB29805-22**	**2/20/2013**	**RECAP SS**	**0.073**	**0.01**	**0.171**		**Yes**
160	Total Thallium/7440-28-0	SW8466020A	DW-03	JB29805-22	2/20/2013	RECAP SS	0.002	0.001	< 0.001		No
161	Total Zinc/7440-66-6	SW8466020A	DW-03	JB29805-22	2/20/2013	RECAP SS	1.1	0.02	0.257		No
162	Total Arsenic/7440-38-2	SW8466020A	PW-04	JB29805-23	2/20/2013	RECAP SS	0.01	0.005	< 0.005		No
163	Total Cadmium/7440-43-9	SW8466020A	PW-04	JB29805-23	2/20/2013	RECAP SS	0.005	0.001	0.0021		No
164	Total Lead/7439-92-1	SW8466020A	PW-04	JB29805-23	2/20/2013	EPA Site Cleanup	0.015	0.001	0.0013		No
165	**Total Manganese/7439-96-5**	**SW8466020A**	**PW-04**	**JB29805-23**	**2/20/2013**	**RECAP SS**	**0.51**	**0.05**	**1.64**		**Yes**
166	Total Nickel/7440-02-0	SW8466020A	PW-04	JB29805-23	2/20/2013	RECAP SS	0.073	0.01	0.0321		No
167	Total Thallium/7440-28-0	SW8466020A	PW-04	JB29805-23	2/20/2013	RECAP SS	0.002	0.001	< 0.001		No
168	Total Zinc/7440-66-6	SW8466020A	PW-04	JB29805-23	2/20/2013	RECAP SS	1.1	0.02	0.0825		No

TABLE 4
CURRENT QUARTER GROUNDWATER ANALYTICAL SUMMARY
TOTAL AND DISSOLVED METALS

Delatte Metals Superfund Site
Ponchatoula, Louisiana
Agency Interest No. 2328

Line #	COC/CAS	Method	Location and Depth	Lab Sample Identification	Sample Date	Option Used	Limiting Standard mg/L	Reporting Limit mg/L	Sample Result mg/L	QA/QC Flag	Exceed Limiting Standard
169	**Total Arsenic/7440-38-2**	**SW8466020A**	**DW-02**	**JB29805-24**	**2/20/2013**	**RECAP SS**	**0.01**	**0.005**	**0.0758**		**Yes**
170	**Total Cadmium/7440-43-9**	**SW8466020A**	**DW-02**	**JB29805-24**	**2/20/2013**	**RECAP SS**	**0.005**	**0.001**	**0.0433**		**Yes**
171	**Total Lead/7439-92-1**	**SW8466020A**	**DW-02**	**JB29805-24**	**2/20/2013**	**EPA Site Cleanup**	**0.015**	**0.001**	**0.053**		**Yes**
172	**Total Manganese/7439-96-5**	**SW8466020A**	**DW-02**	**JB29805-24**	**2/20/2013**	**RECAP SS**	**0.51**	**0.05**	**16.2**		**Yes**
173	**Total Nickel/7440-02-0**	**SW8466020A**	**DW-02**	**JB29805-24**	**2/20/2013**	**RECAP SS**	**0.073**	**0.01**	**0.668**		**Yes**
174	Total Thallium/7440-28-0	SW8466020A	DW-02	JB29805-24	2/20/2013	RECAP SS	0.002	0.001	< 0.001		No
175	**Total Zinc/7440-66-6**	**SW8466020A**	**DW-02**	**JB29805-24**	**2/20/2013**	**RECAP SS**	**1.1**	**0.1**	**2.13**		**Yes**
176	Total Arsenic/7440-38-2	SW8466020A	BA-05	JB29805-25	2/20/2013	RECAP SS	0.01	0.001	0.0025		No
177	Total Cadmium/7440-43-9	SW8466020A	BA-05	JB29805-25	2/20/2013	RECAP SS	0.005	0.001	< 0.001		No
178	Total Lead/7439-92-1	SW8466020A	BA-05	JB29805-25	2/20/2013	EPA Site Cleanup	0.015	0.001	< 0.001		No
179	**Total Manganese/7439-96-5**	**SW8466020A**	**BA-05**	**JB29805-25**	**2/20/2013**	**RECAP SS**	**0.51**	**0.05**	**17.7**		**Yes**
180	**Total Nickel/7440-02-0**	**SW8466020A**	**BA-05**	**JB29805-25**	**2/20/2013**	**RECAP SS**	**0.073**	**0.01**	**0.0785**		**Yes**
181	Total Thallium/7440-28-0	SW8466020A	BA-05	JB29805-25	2/20/2013	RECAP SS	0.002	0.001	0.0013		No
182	Total Zinc/7440-66-6	SW8466020A	BA-05	JB29805-25	2/20/2013	RECAP SS	1.1	0.02	< 0.02		No
183	Total Arsenic/7440-38-2	SW8466020A	BA-05A	JB29805-26	2/20/2013	RECAP SS	0.01	0.005	< 0.005		No
184	Total Cadmium/7440-43-9	SW8466020A	BA-05A	JB29805-26	2/20/2013	RECAP SS	0.005	0.001	< 0.001		No
185	Total Lead/7439-92-1	SW8466020A	BA-05A	JB29805-26	2/20/2013	EPA Site Cleanup	0.015	0.001	< 0.001		No
186	Total Manganese/7439-96-5	SW8466020A	BA-05A	JB29805-26	2/20/2013	RECAP SS	0.51	0.01	0.0144		No
187	Total Nickel/7440-02-0	SW8466020A	BA-05A	JB29805-26	2/20/2013	RECAP SS	0.073	0.01	< 0.01		No
188	Total Thallium/7440-28-0	SW8466020A	BA-05A	JB29805-26	2/20/2013	RECAP SS	0.002	0.001	< 0.001		No
189	Total Zinc/7440-66-6	SW8466020A	BA-05A	JB29805-26	2/20/2013	RECAP SS	1.1	0.02	< 0.02		No
190	Total Arsenic/7440-38-2	SW8466020A	MW-A	JB29805-27	2/20/2013	RECAP SS	0.01	0.005	< 0.005		No
191	Total Cadmium/7440-43-9	SW8466020A	MW-A	JB29805-27	2/20/2013	RECAP SS	0.005	0.001	< 0.001		No
192	Total Lead/7439-92-1	SW8466020A	MW-A	JB29805-27	2/20/2013	EPA Site Cleanup	0.015	0.001	< 0.001		No
193	Total Manganese/7439-96-5	SW8466020A	MW-A	JB29805-27	2/20/2013	RECAP SS	0.51	0.01	< 0.01		No
194	Total Nickel/7440-02-0	SW8466020A	MW-A	JB29805-27	2/20/2013	RECAP SS	0.073	0.01	< 0.01		No
195	Total Thallium/7440-28-0	SW8466020A	MW-A	JB29805-27	2/20/2013	RECAP SS	0.002	0.001	< 0.001		No
196	Total Zinc/7440-66-6	SW8466020A	MW-A	JB29805-27	2/20/2013	RECAP SS	1.1	0.02	< 0.02		No
197	**Total Arsenic/7440-38-2**	**SW8466020A**	**DW-01**	**JB29805-28**	**2/20/2013**	**RECAP SS**	**0.01**	**0.005**	**0.236**		**Yes**
198	**Total Cadmium/7440-43-9**	**SW8466020A**	**DW-01**	**JB29805-28**	**2/20/2013**	**RECAP SS**	**0.005**	**0.001**	**0.0458**		**Yes**
199	Total Lead/7439-92-1	SW8466020A	DW-01	JB29805-28	2/20/2013	EPA Site Cleanup	0.015	0.001	0.015		No
200	**Total Manganese/7439-96-5**	**SW8466020A**	**DW-01**	**JB29805-28**	**2/20/2013**	**RECAP SS**	**0.51**	**0.05**	**13.8**		**Yes**
201	Total Nickel/7440-02-0	SW8466020A	DW-01	JB29805-28	2/20/2013	RECAP SS	0.073	0.01	0.0597		No
202	Total Thallium/7440-28-0	SW8466020A	DW-01	JB29805-28	2/20/2013	RECAP SS	0.002	0.001	< 0.001		No
203	Total Zinc/7440-66-6	SW8466020A	DW-01	JB29805-28	2/20/2013	RECAP SS	1.1	0.02	0.356		No
204	**Total Arsenic/7440-38-2**	**SW8466020A**	**MW-01**	**JB29805-30**	**2/21/2013**	**RECAP SS**	**0.01**	**0.005**	**0.0708**		**Yes**
205	**Total Cadmium/7440-43-9**	**SW8466020A**	**MW-01**	**JB29805-30**	**2/21/2013**	**RECAP SS**	**0.005**	**0.001**	**0.0069**		**Yes**
206	Total Lead/7439-92-1	SW8466020A	MW-01	JB29805-30	2/21/2013	EPA Site Cleanup	0.015	0.001	0.0095		No
207	**Total Manganese/7439-96-5**	**SW8466020A**	**MW-01**	**JB29805-30**	**2/21/2013**	**RECAP SS**	**0.51**	**0.05**	**7.27**		**Yes**
208	**Total Nickel/7440-02-0**	**SW8466020A**	**MW-01**	**JB29805-30**	**2/21/2013**	**RECAP SS**	**0.073**	**0.01**	**0.263**		**Yes**
209	Total Thallium/7440-28-0	SW8466020A	MW-01	JB29805-30	2/21/2013	RECAP SS	0.002	0.001	< 0.001		No
210	Total Zinc/7440-66-6	SW8466020A	MW-01	JB29805-30	2/21/2013	RECAP SS	1.1	0.02	0.309		No

TABLE 4
CURRENT QUARTER GROUNDWATER ANALYTICAL SUMMARY
TOTAL AND DISSOLVED METALS

Delatte Metals Superfund Site
Ponchatoula, Louisiana
Agency Interest No. 2328

Line #	COC/CAS	Method	Location and Depth	Lab Sample Identification	Sample Date	Option Used	Limiting Standard mg/L	Reporting Limit mg/L	Sample Result mg/L	QA/QC Flag	Exceed Limiting Standard
211	Total Arsenic/7440-38-2	SW8466020A	BA-03A	JB29805-31	2/21/2013	RECAP SS	0.01	0.005	< 0.005		No
212	Total Cadmium/7440-43-9	SW8466020A	BA-03A	JB29805-31	2/21/2013	RECAP SS	0.005	0.001	< 0.001		No
213	Total Lead/7439-92-1	SW8466020A	BA-03A	JB29805-31	2/21/2013	EPA Site Cleanup	0.015	0.001	0.002		No
214	Total Manganese/7439-96-5	SW8466020A	BA-03A	JB29805-31	2/21/2013	RECAP SS	0.51	0.01	0.0394		No
215	Total Nickel/7440-02-0	SW8466020A	BA-03A	JB29805-31	2/21/2013	RECAP SS	0.073	0.01	< 0.01		No
216	Total Thallium/7440-28-0	SW8466020A	BA-03A	JB29805-31	2/21/2013	RECAP SS	0.002	0.001	< 0.001		No
217	Total Zinc/7440-66-6	SW8466020A	BA-03A	JB29805-31	2/21/2013	RECAP SS	1.1	0.02	< 0.02		No
218	Total Arsenic/7440-38-2	SW8466020A	BA-03	JB29805-32	2/21/2013	RECAP SS	0.01	0.005	< 0.005		No
219	**Total Cadmium/7440-43-9**	**SW8466020A**	**BA-03**	**JB29805-32**	**2/21/2013**	**RECAP SS**	**0.005**	**0.001**	**0.0699**		**Yes**
220	**Total Lead/7439-92-1**	**SW8466020A**	**BA-03**	**JB29805-32**	**2/21/2013**	**EPA Site Cleanup**	**0.015**	**0.001**	**0.076**		**Yes**
221	**Total Manganese/7439-96-5**	**SW8466020A**	**BA-03**	**JB29805-32**	**2/21/2013**	**RECAP SS**	**0.51**	**0.05**	**1.8**		**Yes**
222	Total Nickel/7440-02-0	SW8466020A	BA-03	JB29805-32	2/21/2013	RECAP SS	0.073	0.01	0.0535		No
223	Total Thallium/7440-28-0	SW8466020A	BA-03	JB29805-32	2/21/2013	RECAP SS	0.002	0.001	< 0.001		No
224	Total Zinc/7440-66-6	SW8466020A	BA-03	JB29805-32	2/21/2013	RECAP SS	1.1	0.02	0.242		No
225	Total Arsenic/7440-38-2	SW8466020A	MW-02	JB29805-33	2/21/2013	RECAP SS	0.01	0.005	< 0.005		No
226	**Total Cadmium/7440-43-9**	**SW8466020A**	**MW-02**	**JB29805-33**	**2/21/2013**	**RECAP SS**	**0.005**	**0.001**	**0.0457**		**Yes**
227	Total Lead/7439-92-1	SW8466020A	MW-02	JB29805-33	2/21/2013	EPA Site Cleanup	0.015	0.001	0.0025		No
228	**Total Manganese/7439-96-5**	**SW8466020A**	**MW-02**	**JB29805-33**	**2/21/2013**	**RECAP SS**	**0.51**	**0.01**	**0.621**		**Yes**
229	Total Nickel/7440-02-0	SW8466020A	MW-02	JB29805-33	2/21/2013	RECAP SS	0.073	0.01	0.0525		No
230	Total Thallium/7440-28-0	SW8466020A	MW-02	JB29805-33	2/21/2013	RECAP SS	0.002	0.001	< 0.001		No
231	Total Zinc/7440-66-6	SW8466020A	MW-02	JB29805-33	2/21/2013	RECAP SS	1.1	0.02	0.197		No
232	Total Arsenic/7440-38-2	SW8466020A	DUPLICATE #1	JB29805-34	2/19/2013	RECAP SS	0.01	0.005	< 0.005		No
233	Total Cadmium/7440-43-9	SW8466020A	DUPLICATE #1	JB29805-34	2/19/2013	RECAP SS	0.005	0.001	< 0.001		No
234	Total Lead/7439-92-1	SW8466020A	DUPLICATE #1	JB29805-34	2/19/2013	EPA Site Cleanup	0.015	0.001	0.0066		No
235	Total Manganese/7439-96-5	SW8466020A	DUPLICATE #1	JB29805-34	2/19/2013	RECAP SS	0.51	0.01	< 0.01		No
236	Total Nickel/7440-02-0	SW8466020A	DUPLICATE #1	JB29805-34	2/19/2013	RECAP SS	0.073	0.01	< 0.01		No
237	Total Thallium/7440-28-0	SW8466020A	DUPLICATE #1	JB29805-34	2/19/2013	RECAP SS	0.002	0.001	< 0.001		No
238	Total Zinc/7440-66-6	SW8466020A	DUPLICATE #1	JB29805-34	2/19/2013	RECAP SS	1.1	0.02	< 0.02		No
239	Total Arsenic/7440-38-2	SW8466020A	DUPLICATE #2	JB29805-35	2/19/2013	RECAP SS	0.01	0.005	< 0.005		No
240	Total Cadmium/7440-43-9	SW8466020A	DUPLICATE #2	JB29805-35	2/19/2013	RECAP SS	0.005	0.001	< 0.001		No
241	Total Lead/7439-92-1	SW8466020A	DUPLICATE #2	JB29805-35	2/19/2013	EPA Site Cleanup	0.015	0.001	< 0.001		No
242	Total Manganese/7439-96-5	SW8466020A	DUPLICATE #2	JB29805-35	2/19/2013	RECAP SS	0.51	0.01	0.0242		No
243	Total Nickel/7440-02-0	SW8466020A	DUPLICATE #2	JB29805-35	2/19/2013	RECAP SS	0.073	0.01	< 0.01		No
244	**Total Thallium/7440-28-0**	**SW8466020A**	**DUPLICATE #2**	**JB29805-35**	**2/19/2013**	**RECAP SS**	**0.002**	**0.005**	**< 0.005**		**Yes**
245	Total Zinc/7440-66-6	SW8466020A	DUPLICATE #2	JB29805-35	2/19/2013	RECAP SS	1.1	0.02	< 0.02		No
246	Total Arsenic/7440-38-2	SW8466020A	DUPLICATE #3	JB29805-36	2/20/2013	RECAP SS	0.01	0.005	< 0.005		No
247	Total Cadmium/7440-43-9	SW8466020A	DUPLICATE #3	JB29805-36	2/20/2013	RECAP SS	0.005	0.001	< 0.001		No
248	Total Lead/7439-92-1	SW8466020A	DUPLICATE #3	JB29805-36	2/20/2013	EPA Site Cleanup	0.015	0.001	< 0.001		No
249	Total Manganese/7439-96-5	SW8466020A	DUPLICATE #3	JB29805-36	2/20/2013	RECAP SS	0.51	0.01	< 0.01		No
250	Total Nickel/7440-02-0	SW8466020A	DUPLICATE #3	JB29805-36	2/20/2013	RECAP SS	0.073	0.01	< 0.01		No
251	Total Thallium/7440-28-0	SW8466020A	DUPLICATE #3	JB29805-36	2/20/2013	RECAP SS	0.002	0.001	< 0.001		No
252	Total Zinc/7440-66-6	SW8466020A	DUPLICATE #3	JB29805-36	2/20/2013	RECAP SS	1.1	0.02	< 0.02		No

TABLE 4
CURRENT QUARTER GROUNDWATER ANALYTICAL SUMMARY
TOTAL AND DISSOLVED METALS

Delatte Metals Superfund Site
Ponchatoula, Louisiana
Agency Interest No. 2328

Line #	COC/CAS	Method	Location and Depth	Lab Sample Identification	Sample Date	Option Used	Limiting Standard mg/L	Reporting Limit mg/L	Sample Result mg/L	QA/QC Flag	Exceed Limiting Standard
253	Total Arsenic/7440-38-2	SW8466020A	DUPLICATE #4	JB29805-37	2/20/2013	RECAP SS	0.01	0.005	< 0.005		No
254	Total Cadmium/7440-43-9	SW8466020A	DUPLICATE #4	JB29805-37	2/20/2013	RECAP SS	0.005	0.001	< 0.001		No
255	Total Lead/7439-92-1	SW8466020A	DUPLICATE #4	JB29805-37	2/20/2013	EPA Site Cleanup	0.015	0.001	< 0.001		No
256	Total Manganese/7439-96-5	SW8466020A	DUPLICATE #4	JB29805-37	2/20/2013	RECAP SS	0.51	0.01	0.0109		No
257	Total Nickel/7440-02-0	SW8466020A	DUPLICATE #4	JB29805-37	2/20/2013	RECAP SS	0.073	0.01	< 0.01		No
258	Total Thallium/7440-28-0	SW8466020A	DUPLICATE #4	JB29805-37	2/20/2013	RECAP SS	0.002	0.001	< 0.001		No
259	Total Zinc/7440-66-6	SW8466020A	DUPLICATE #4	JB29805-37	2/20/2013	RECAP SS	1.1	0.02	< 0.02		No

HISTORICAL GROUNDWATER MONITORING SUMMARY
DELATTE METALS SUPERFUND SITE
PONCHATOULA, LOUSISANA
AGENCY INTEREST NO. 2328

Monitoring/Sampling Period: Past 8 Quarters

otentiometric Data			Groundwater Analytical Data													
				Total Metals							Dissolved Metals				
on D)	Depth to Water (feet)	Corrected GW Elev. (ft-NGVD)	pH Standard Unit	Arsenic (mg/L)	Cadmium (mg/L)	Lead (mg/L)	Manganese (mg/L)	Nickel (mg/L)	Thallium (mg/L)	Zinc (mg/L)	Arsenic (mg/L)	Cadmium (mg/L)	Lead (mg/L)	Manganese (mg/L)	Nick (mg/
FIRST WATER-BEARING ZONE															
	11.28	2.08	5.83	0.131	0.000702 J	0.000388 J	0.257	0.00253	<0.002	0.0114	NA	NA	NA	NA	NA
	12.20	1.16	5.90	1.22	0.00204	0.0257	0.107	<0.002	< 0.002	0.00598 J	NA	NA	NA	NA	NA
	11.70	1.66	5.48	0.144	0.00150 J	0.00168	1.09	0.0147	0.000275 J	0.0395	NA	NA	NA	NA	NA
	10.44	2.92	5.59	0.203	0.00154 J	0.00178	0.776	0.0128	< 0.002	0.0333	NA	NA	NA	NA	NA
	10.90	2.46	5.73	0.229 J	<0.01	<0.005	0.453	<0.01	<0.01	<0.05 J	NA	NA	NA	NA	NA
	11.12	2.24	5.10	0.239	0.000718 J	0.00191	0.458	0.00675	0.000444 J	0.0177	0.155	0.000365 J	<0.001	0.554	0.007
	11.09	2.27	5.77	0.121	0.000922 J	0.000859 J	0.444	0.00412	< 0.002	0.0106	NA	NA	NA	NA	NA
	9.48	3.88	4.44	0.236	0.0458*	0.015	13.8*	0.0597	< 0.001	0.356*	0.207	0.0494*	0.0164	15.9*	0.06
	6.30	7.82	2.80	0.0644 J	0.0277	0.0244	11.4	0.484	<0.002	1.14	NA	NA	NA	NA	NA
	6.22	7.90	2.98	0.0738	0.0245	0.0132	13.5	0.653	< 0.01	1.76	NA	NA	NA	NA	NA
	6.60	7.52	2.94	0.0564 J	0.0520	0.0899	11.6	0.482	<0.002	1.03	NA	NA	NA	NA	NA
	4.55	9.57	3.05	0.0548 J	0.0173	0.0299	11.4	0.508	< 0.01	1.23	NA	NA	NA	NA	NA
	4.65	9.47	2.92	0.0448 J	0.0269	0.0192	14.5	0.682	0.00188 J	1.79	NA	NA	NA	NA	NA
	4.40	9.72	2.73	0.0589 J	0.0272	0.0309	11.8	0.594	0.00216 J	1.49	NA	NA	NA	NA	NA
	4.65	9.47	2.83	0.0603	0.0337	0.0455	16.9	0.641	<0.0010	2.11	NA	NA	NA	NA	NA
	3.45	10.67	3.11	0.0758	0.0433	0.053	16.2	0.668	< 0.001	2.13	NA	NA	NA	NA	NA
	6.85	4.74	3.47	0.0475 J	0.00259	0.0356	3.83	0.132	<0.002	0.153	NA	NA	NA	NA	NA
	7.60	3.99	3.73	0.0461 J	0.00217	0.00899	2.4	0.125	< 0.002	0.149	NA	NA	NA	NA	NA
	7.14	4.45	3.79	0.0260 J	0.00118 J	0.00976	2.75	0.103	0.000336 J	0.132	NA	NA	NA	NA	NA
	4.74	6.85	3.95	0.0105	0.00583	0.0689	0.243	0.0122	< 0.002	0.0265	NA	NA	NA	NA	NA
	5.66	5.93	4.42	0.016	0.00189 J	0.015	0.835	0.023	0.000415 J	0.0425	NA	NA	NA	NA	NA
	5.77	5.82	4.38	0.0028 J	0.000198 J	0.00417	0.203	0.00942	0.000431 J	0.02	NA	NA	NA	NA	NA
	6.00	5.59	4.62	0.00828	0.000434 J	0.00426	0.145	0.00787	< 0.002	0.0179	NA	NA	NA	NA	NA
	5.35	6.24	3.61	0.0356	0.0029	0.0321	4.66	0.171	< 0.001	0.257	NA	NA	NA	NA	NA
	13.36	1.72	3.49	0.026 J	0.00577	0.00384	5.98	0.225	<0.002	0.243	NA	NA	NA	NA	NA
	13.35	1.73	3.69	0.131	0.00627	0.0185	2.62	0.0855	< 0.002	0.121	NA	NA	NA	NA	NA
	13.72	1.36	3.43	0.0245 J	0.00733	0.00616	6.13	0.227	0.000345 J	0.270	NA	NA	NA	NA	NA
	13.03	2.05	3.44	0.0761 J	0.0247	0.0248	5.84	0.237	< 0.01	0.283	NA	NA	NA	NA	NA
	13.34	1.74	3.35	0.0253 J	0.00878 J	0.00748	7.31	0.305	0.00197 J	0.417	NA	NA	NA	NA	NA
	13.52	1.56	3.01	0.048 J	0.00405 J	0.00559	5.3	0.232	0.00221 J	0.3	NA	NA	NA	NA	NA
	11.75	3.33	3.35	0.0623	0.0117	0.0128	7.32	0.241	<0.0010	0.303	NA	NA	NA	NA	NA
	12.73	2.35	3.44	0.0708	0.0069	0.0095	7.27	0.263	< 0.001	0.309	NA	NA	NA	NA	NA
EQ RECAP SS			6.0-9.0	0.010	0.005	0.015	0.51	0.073	0.0020	1.1	0.010	0.005	0.015	0.51	0.07

HISTORICAL GROUNDWATER MONITORING SUMMARY
DELATTE METALS SUPERFUND SITE
PONCHATOULA, LOUSISANA
AGENCY INTEREST NO. 2328

Monitoring/Sampling Period: Past 8 Quarters

otentiometric Data			Groundwater Analytical Data													
				Total Metals							Dissolved Metals				
on D)	Depth to Water (feet)	Corrected GW Elev. (ft-NGVD)	pH Standard Unit	Arsenic (mg/L)	Cadmium (mg/L)	Lead (mg/L)	Manganese (mg/L)	Nickel (mg/L)	Thallium (mg/L)	Zinc (mg/L)	Arsenic (mg/L)	Cadmium (mg/L)	Lead (mg/L)	Manganese (mg/L)	Nick (mg/
FIRST WATER-BEARING ZONE															
	8.19	6.04	3.41	<0.004	0.111	0.00196 J	1.37	0.0544	<0.002	0.279	NA	NA	NA	NA	NA
	9.00	5.23	3.20	0.00101 J	0.46	0.0124	1.01	0.0705	0.000377 J	0.395	NA	NA	NA	NA	NA
	8.50	5.73	3.25	0.000802 J	0.185	0.00601	1.81	0.0679	0.000935 J	0.333	NA	NA	NA	NA	NA
	7.15	7.08	3.23	< 0.02	0.0854	0.00503	0.816	0.0646	0.000276 J	0.23	NA	NA	NA	NA	NA
	8.25	5.98	3.31	< 0.02	0.0925	0.00629	1.12	0.0698	0.0023 J	0.303	NA	NA	NA	NA	NA
	7.42	6.81	3.01	0.00153 J	0.0532	0.00204	0.761	0.0516	0.000741 J	0.16	NA	NA	NA	NA	NA
	7.30	6.93	3.29	0.0012	0.0376	0.0027	0.575	0.049	<0.0010	0.156	NA	NA	NA	NA	NA
	6.68	7.55	3.37	< 0.005	0.0457	0.0025	0.621	0.0525	< 0.001	0.197	NA	NA	NA	NA	NA
	9.86	6.91	3.82	<0.01	0.0373	<0.002	2.31	0.0229	<0.002	0.0818	NA	NA	NA	NA	NA
	10.40	6.37	3.73	0.00587 J	0.0742	0.00215	3.78	0.0418	< 0.002	0.145	NA	NA	NA	NA	NA
	10.14	6.63	3.67	<0.02	0.0778	0.00155	4.11	0.0403	0.000423 J	0.138	NA	NA	NA	NA	NA
	7.71	9.06	3.65	< 0.02	0.0561	0.000571 J	3.13	0.0316	< 0.002	0.115	NA	NA	NA	NA	NA
	8.44	8.33	3.59	< 0.02	0.045	0.00029 J	2.94	0.0282	< 0.002	0.091	NA	NA	NA	NA	NA
	9.03	7.74	3.62	< 0.02	0.086	0.00136	3.58	0.041	0.000561 J	0.143	NA	NA	NA	NA	NA
	8.70	8.07	3.52	0.0036	0.065	<0.0010	4.62	0.0381	<0.0010	0.132	NA	NA	NA	NA	NA
	7.23	9.54	3.42	< 0.005	0.0307	< 0.001	2.46	0.0227	< 0.001	0.0777	NA	NA	NA	NA	NA
	6.84	5.38	3.83	0.00587 J	0.00737	0.00142 J	2.46	0.0561	<0.002	0.128	NA	NA	NA	NA	NA
	7.68	4.54	4.07	< 0.004	0.00182 J	0.00093 J	0.968	0.0242	< 0.002	0.0628	NA	NA	NA	NA	NA
	7.28	4.94	4.05	0.00515	0.00134 J	0.00181	0.995	0.0215	0.000307 J	0.0568	NA	NA	NA	NA	NA
	5.21	7.01	4.14	0.00977	0.000232 J	0.000134 J	0.497	0.0141	< 0.002	0.029	NA	NA	NA	NA	NA
	5.41	6.81	4.08	<0.00362 J	<0.01	<0.005	2.27	0.215	<0.01	0.319 J	NA	NA	NA	NA	NA
	5.56	6.66	3.72	0.005	0.000977 J	0.00134	0.837	0.0193	0.000451 J	0.0514	NA	NA	NA	NA	NA
	5.60	6.62	3.69	< 0.02	0.00282	0.0012	2.38	0.0493	< 0.002	0.125	NA	NA	NA	NA	NA
	3.93	8.29	3.97	< 0.005	0.0021	0.0013	1.64	0.0321	< 0.001	0.0825	NA	NA	NA	NA	NA
	7.92	6.65	3.38	0.0118	0.212	0.244	3.54	0.137	<0.002	0.629	NA	NA	NA	NA	NA
	8.74	5.83	3.79	0.001 J	0.0639	0.0735	0.638	0.0216	< 0.002	0.119	NA	NA	NA	NA	NA
	8.34	6.23	3.47	<0.02	0.144	0.104	2.60	0.0905	0.000611 J	0.402	NA	NA	NA	NA	NA
	6.74	7.83	3.99	0.00396 J	0.0398	0.0186	0.534	0.0234	< 0.002	0.0887	NA	NA	NA	NA	NA
	6.85	7.72	3.95	< 0.02	0.0435	0.0285	0.812	0.0279	0.00193 J	0.121	< 0.1	0.00203 J	< 0.005	1.58	0.091
	7.21	7.36	4.22	0.00163 J	0.0485	0.0384	0.72	0.0256	0.00053 J	0.101	NA	NA	NA	NA	NA
	7.00	7.57	4.60	0.0023	0.0409	0.0294	0.898	0.0273	<0.0010	0.106	NA	NA	NA	NA	NA
	6.12	8.45	4.18	< 0.005	0.0699	0.076	1.8	0.0535	< 0.001	0.242	NA	NA	NA	NA	NA
EQ RECAP SS			6.0-9.0	0.010	0.005	0.015	0.51	0.073	0.0020	1.1	0.010	0.005	0.015	0.51	0.07

HISTORICAL GROUNDWATER MONITORING SUMMARY
DELATTE METALS SUPERFUND SITE
PONCHATOULA, LOUSISANA
AGENCY INTEREST NO. 2328

Monitoring/Sampling Period: Past 8 Quarters

otentiometric Data			Groundwater Analytical Data													
				Total Metals							Dissolved Metals				
on D)	Depth to Water (feet)	Corrected GW Elev. (ft-NGVD)	pH Standard Unit	Arsenic (mg/L)	Cadmium (mg/L)	Lead (mg/L)	Manganese (mg/L)	Nickel (mg/L)	Thallium (mg/L)	Zinc (mg/L)	Arsenic (mg/L)	Cadmium (mg/L)	Lead (mg/L)	Manganese (mg/L)	Nick (mg/
FIRST WATER-BEARING ZONE															
	8.68	0.78	**3.75**	**0.0322 J**	0.000653 J	<0.002	**4.29**	**0.192**	<0.002	0.258	NA	NA	NA	NA	NA
	9.48	-0.02	**3.79**	**0.032 J**	<0.002	0.000408 J	**4.26**	**0.196**	< 0.002	0.28	NA	NA	NA	NA	NA
	9.05	0.41	**3.69**	**0.0446 J**	<0.002	0.00103	**4.49**	**0.186**	0.000293 J	0.248	NA	NA	NA	NA	NA
	7.95	1.51	**3.34**	**0.0264 J**	0.000504 J	0.0022	**4.41**	**0.195**	< 0.002	0.359	NA	NA	NA	NA	NA
	8.08	1.38	**3.49**	**< 0.1**	**< 0.01**	< 0.005	**4.9**	**0.209**	**< 0.01**	0.293	NA	NA	NA	NA	NA
	8.56	0.90	**3.27**	**0.0212 J**	0.000731 J	0.00302 J	**4.97**	**0.223**	**0.00214 J**	0.3	NA	NA	NA	NA	NA
	8.30	1.16	**3.24**	**< 0.05**	**< 0.01**	< 0.005	**6.12**	**0.245**	**< 0.01**	0.347 J	NA	NA	NA	NA	NA
	6.19	3.27	**3.42**	**0.0342**	< 0.001	0.0013	**3.58**	**0.157**	< 0.001	0.231	NA	NA	NA	NA	NA
SECOND WATER-BEARING ZONE															
	5.66	8.55	7.04	<0.004	0.000365 J	<0.002	0.0619	<0.002	<0.002	0.00147 J	NA	NA	NA	NA	NA
	6.62	7.59	7.10	0.00104 J	<0.002	0.000784 J	0.0659	0.000528 J	< 0.002	<0.01	NA	NA	NA	NA	NA
	7.21	7.00	7.09	0.00386 J	<0.002	0.00119	0.0659	0.000773 J	0.000256 J	0.00534 J	NA	NA	NA	NA	NA
	6.00	8.21	7.18	0.00282 J	<0.002	0.000463 J	0.0709	<0.002	< 0.002	<0.01	NA	NA	NA	NA	NA
	5.40	8.81	7.11	**< 0.02**	**< 0.01**	< 0.005	0.0577	< 0.01	**< 0.01**	< 0.05	NA	NA	NA	NA	NA
	5.80	8.41	**6.42**	0.00436 J	0.000684 J	0.00281 J	0.0543	0.00428 J	**0.0021 J**	0.0185 J	NA	NA	NA	NA	NA
	5.53	8.68	7.09	0.0022	<0.001	0.0029	0.057	<0.0020	<0.0010	<0.0040	NA	NA	NA	NA	NA
	4.04	10.17	7.33	< 0.005	< 0.001	< 0.001	< 0.01	< 0.01	< 0.001	< 0.02	NA	NA	NA	NA	NA
	10.62	4.50	6.90	<0.004	0.000358 J	<0.002	0.00411	0.00111 J	<0.002	<0.01	NA	NA	NA	NA	NA
	11.25	3.87	7.01	< 0.004	0.000982 J	0.00279	0.0132	0.00124 J	< 0.002	0.0323	NA	NA	NA	NA	NA
	11.55	3.57	7.10	0.00109 J	0.000304 J	0.000880 J	0.00546	0.000665 J	0.000269 J	0.00261 J	NA	NA	NA	NA	NA
	10.72	4.40	7.11	0.00165 J	0.000146 J	0.000222 J	0.016	0.00105 J	< 0.002	0.00377 J	NA	NA	NA	NA	NA
	10.33	4.79	7.17	**< 0.02**	0.00332 J	0.00275 J	0.00314 J	< 0.01	0.00183 J	0.045 J	NA	NA	NA	NA	NA
	10.55	4.57	**6.47**	< 0.004	0.000131 J	0.00157	0.00715	0.00118 J	0.000424 J	0.00595 J	NA	NA	NA	NA	NA
	10.88	4.24	7.08	< 0.004	0.000351 J	0.000252 J	0.00252	0.00118 J	< 0.002	0.0066 J	NA	NA	NA	NA	NA
	9.50	5.62	7.22	< 0.005	< 0.001	< 0.001	< 0.01	< 0.01	< 0.001	< 0.02	NA	NA	NA	NA	NA
	7.91	6.89	6.60	<0.004	0.000362 J	0.00747	**0.83**	0.00262	<0.002	0.00621 J	NA	NA	NA	NA	NA
	8.90	5.90	6.65	< 0.004	0.000618 J	0.00535	**0.783**	0.00201	< 0.002	0.00783 J	NA	NA	NA	NA	NA
	9.72	5.08	6.63	0.00214 J	<0.002	0.00250	**0.838**	0.00189 J	0.000279 J	0.00237 J	NA	NA	NA	NA	NA
	8.05	6.75	6.66	0.00114 J	0.0001 J	0.00259	0.0911	0.00107 J	< 0.002	0.0236	NA	NA	NA	NA	NA
	7.30	7.50	6.60	< 0.004	0.000578 J	0.00321	**1.8**	0.00447	< 0.002	0.00619 J	NA	NA	NA	NA	NA
	7.70	7.10	7.64	0.00516 J	0.000687 J	0.00304 J	**0.722**	0.00529 J	**0.00211 J**	0.0256 J	NA	NA	NA	NA	NA
	8.11	6.69	6.50	**< 0.02**	0.00159 J	0.000494 J	**0.824**	< 0.01	**< 0.01**	0.0115 J	NA	NA	NA	NA	NA
	6.19	8.61	6.64	< 0.005	< 0.001	0.0011	0.419	< 0.01	< 0.001	< 0.02	NA	NA	NA	NA	NA
EQ RECAP SS			6.5-8.5	**0.010**	**0.005**	**0.015**	**0.51**	**0.073**	**0.0020**	**1.1**	**0.010**	**0.005**	**0.015**	**0.51**	**0.07**

HISTORICAL GROUNDWATER MONITORING SUMMARY
DELATTE METALS SUPERFUND SITE
PONCHATOULA, LOUSISANA
AGENCY INTEREST NO. 2328

Monitoring/Sampling Period: Past 8 Quarters

otentiometric Data			Groundwater Analytical Data													
				Total Metals							Dissolved Metals					
on (D)	Depth to Water (feet)	Corrected GW Elev. (ft-NGVD)	pH Standard Unit	Arsenic (mg/L)	Cadmium (mg/L)	Lead (mg/L)	Manganese (mg/L)	Nickel (mg/L)	Thallium (mg/L)	Zinc (mg/L)	Arsenic (mg/L)	Cadmium (mg/L)	Lead (mg/L)	Manganese (mg/L)	Nick (mg/
SECOND WATER-BEARING ZONE																
3	15.39	1.99	6.66	<0.004	0.000358 J	<0.002	0.00743	<0.002	<0.002	0.00205 J	NA	NA	NA	NA	NA
3	16.92	0.46	6.69	0.00134 J	0.000655 J	0.00318	0.0367	0.00241	< 0.002	0.00964 J	<0.004	0.000372 J	<0.001	<0.002	0.0006
3	16.62	0.76	6.67	0.00242 J	<0.002	0.00197	0.0126	0.00142 J	0.000279 J	0.0154	0.00218 J	<0.002	0.000652 J	<0.002	0.0006
3	14.90	2.48	6.66	0.00327 J	0.000249 J	0.011	0.0999	0.00728	< 0.002	0.0314	NA	NA	NA	NA	NA
3	14.45	2.93	6.59	0.00112 J	< 0.002	0.00079 J	0.0193	0.000887 J	< 0.002	0.00519 J	NA	NA	NA	NA	NA
3	15.62	1.76	**6.19**	<0.004	0.000149 J	0.00249	0.0246	0.00188 J	0.000437 J	0.0336	0.000778 J	0.000153 J	<0.001	<0.002	0.0005
3	14.20	3.18	6.50	< 0.004	0.000666 J	0.00101	0.0195	0.000858 J	< 0.002	0.0194	NA	NA	NA	NA	NA
3	12.62	4.76	**6.49**	< 0.005	< 0.001	0.0036	0.0628	< 0.01	< 0.001	< 0.02	NA	NA	NA	NA	NA
7	7.61	6.96	**5.90**	**<0.05**	0.000412 J	<0.002	**1.22**	0.0442	<0.002	0.0527	**<0.05**	<0.002	<0.002	**1.69**	0.0628
7	8.39	6.18	**6.08**	0.00448 J	0.000956 J	0.0000898 J	**1.09**	0.0344	< 0.002	0.043	NA	NA	NA	NA	NA
7	9.24	5.33	**6.15**	**<0.02**	<0.002	0.000913 J	**1.22**	0.0283	0.000261 J	0.0323	**<0.02**	<0.002	0.000724 J	**1.29**	0.03
7	8.08	6.49	**5.94**	**< 0.02**	0.000256 J	0.000223 J	**1.84**	0.0715	< 0.002	0.0809	**<0.02**	0.000095 J	<0.001	**1.88**	**0.16**
7	7.23	7.34	**5.78**	**< 0.1**	**< 0.01**	< 0.005	**1.58**	0.067	**< 0.01**	0.125	< 0.004	**0.0383**	**0.0232**	**0.755**	0.03
7	7.49	7.08	**5.59**	< 0.00362	**< 0.01**	< 0.005	**1.52 J**	0.0602	**< 0.01**	< 0.0839	NA	NA	NA	NA	NA
7	8.00	6.57	**5.92**	0.0043	<0.0010	<0.0010	**1.2**	0.0323	<0.0010	0.0319	NA	NA	NA	NA	NA
7	5.92	8.65	**6.15**	< 0.005	< 0.001	< 0.001	**1.32**	0.0397	< 0.001	0.0923	0.0069	< 0.001	0.0011	**1.40**	0.03
0	8.40	5.80	**6.25**	0.00248 J	0.00034 J	<0.002	**12**	0.0404	<0.002	0.00743 J	NA	NA	NA	NA	NA
0	8.91	5.29	**6.01**	**0.0169**	0.000909 J	0.000361 J	**7.56**	0.0264	< 0.002	0.00753 J	NA	NA	NA	NA	NA
0	9.39	4.81	**6.49**	0.00323 J	0.000332 J	0.00136	**18.1**	0.0465	0.000273 J	0.0105	NA	NA	NA	NA	NA
0	8.55	5.65	**6.16**	**< 0.02**	0.000138 J	0.0000547 J	**17.7**	0.0729	< 0.002	0.0105	NA	NA	NA	NA	NA
0	7.98	6.22	**6.30**	<0.00362 J	**<0.01**	<0.005	<0.01	<0.0013	**<0.01**	<0.05 J	NA	NA	NA	NA	NA
0	8.10	6.10	**5.73**	**< 0.02**	0.000454 J	0.00259 J	**10.1**	0.0404	**0.00211 J**	0.0132 J	NA	NA	NA	NA	NA
0	8.60	5.60	**6.21**	0.0029	<0.0010	0.0012	**26**	**0.0963**	<0.0010	0.007	NA	NA	NA	NA	NA
0	7.36	6.84	**6.26**	0.0025	< 0.001	< 0.001	**17.7**	**0.0785**	0.0013	< 0.02	NA	NA	NA	NA	NA
0	1.36	9.74	7.01	0.0018 J	<0.002	<0.002	0.0389	<0.002	<0.002	0.00364 J	NA	NA	NA	NA	NA
0	2.03	9.07	7.00	0.00214 J	0.000882 J	**0.0198**	0.0382	0.001 J	< 0.002	0.022	NA	NA	NA	NA	NA
0	2.01	9.09	7.08	<0.00407	<0.002	0.00128	0.0367	0.000285 J	<0.002	<0.01	NA	NA	NA	NA	NA
0	1.45	9.65	6.60	0.00213 J	0.000134 J	0.0014	0.00133 J	< 0.002	< 0.002	0.00818 J	NA	NA	NA	NA	NA
0	1.47	9.63	7.01	0.00282 J	< 0.002	0.000245 J	0.0136	0.000485 J	< 0.002	0.00384 J	NA	NA	NA	NA	NA
0	1.80	9.30	6.57	0.00191 J	< 0.002	< 0.001	< 0.002	< 0.002	< 0.002	0.145	NA	NA	NA	NA	NA
0	1.20	9.90	6.82	< 0.004	0.000654 J	0.000406 J	0.0316	0.000449 J	< 0.002	0.00437 J	NA	NA	NA	NA	NA
0	0.70	10.40	7.09	< 0.005	< 0.001	< 0.001	0.0309	< 0.01	< 0.001	< 0.02	NA	NA	NA	NA	NA
EQ RECAP SS			**6.5-8.5**	**0.010**	**0.005**	**0.015**	**0.51**	**0.073**	**0.0020**	**1.1**	**0.010**	**0.005**	**0.015**	**0.51**	**0.07**

HISTORICAL GROUNDWATER MONITORING SUMMARY
DELATTE METALS SUPERFUND SITE
PONCHATOULA, LOUSISANA
AGENCY INTEREST NO. 2328

Monitoring/Sampling Period: Past 8 Quarters

otentiometric Data			Groundwater Analytical Data													
				Total Metals							Dissolved Metals				
on D)	Depth to Water (feet)	Corrected GW Elev. (ft-NGVD)	pH Standard Unit	Arsenic (mg/L)	Cadmium (mg/L)	Lead (mg/L)	Manganese (mg/L)	Nickel (mg/L)	Thallium (mg/L)	Zinc (mg/L)	Arsenic (mg/L)	Cadmium (mg/L)	Lead (mg/L)	Manganese (mg/L)	Nick (mg/
SECOND WATER-BEARING ZONE															
2	6.87	9.45	7.04	<0.004	0.000417 J	<0.002	0.00932	0.00119 J	<0.002	0.00254 J	NA	NA	NA	NA	NA
2	8.29	8.03	7.10	< 0.004	<0.002	0.00019 J	0.0244	0.0015 J	< 0.002	<0.01	NA	NA	NA	NA	NA
2	9.19	7.13	7.12	0.00155 J	<0.002	0.000920 J	0.0267	0.00185 J	0.000266 J	0.00838 J	NA	NA	NA	NA	NA
2	7.90	8.42	7.06	0.00141 J	<0.002	<0.001	<0.00414	<0.002	<0.002	<0.01	NA	NA	NA	NA	NA
2	6.49	9.83	7.12	**< 0.02**	**< 0.01**	< 0.005	0.0141	< 0.01	**< 0.01**	< 0.05	NA	NA	NA	NA	NA
2	6.98	9.34	7.02	< 0.00362	**< 0.01**	< 0.005	0.021 J	< 0.01	**< 0.01**	< 0.05	NA	NA	NA	NA	NA
2	6.75	9.57	7.16	<0.0010	<0.0010	<0.0010	0.0229	<0.0020	<0.0010	<0.0040	NA	NA	NA	NA	NA
2	4.06	12.26	7.14	< 0.005	< 0.001	< 0.001	< 0.01	< 0.01	< 0.001	< 0.02	NA	NA	NA	NA	NA
7	5.58	5.79	7.15	<0.004	0.000383 J	<0.002	0.0720	0.000914 J	<0.002	0.00522 J	NA	NA	NA	NA	NA
7	5.95	5.42	7.13	0.000943 J	0.000637 J	0.00118	0.0647	0.00105 J	< 0.002	0.00428 J	NA	NA	NA	NA	NA
7	7.39	3.98	7.44	0.00375 J	<0.002	0.000901 J	0.0188	0.00153 J	0.000264 J	0.00453 J	NA	NA	NA	NA	NA
7	3.91	7.46	7.21	0.00142 J	0.000103 J	< 0.001	0.0149	0.00119 J	< 0.002	0.00526 J	NA	NA	NA	NA	NA
7	4.00	7.37	7.12	**< 0.02**	**< 0.01**	< 0.005	0.0193	< 0.01	**< 0.01**	< 0.05	NA	NA	NA	NA	NA
7	4.09	7.28	**6.43**	**< 0.02**	0.000474 J	0.00278 J	0.0655	0.00429 J	**0.00226 J**	0.00996 J	NA	NA	NA	NA	NA
7	6.50	4.87	6.93	< 0.002	<0.0010	<0.0010	0.0357	0.0023 J	<0.0010	< 0.004	NA	NA	NA	NA	NA
7	2.50	8.87	6.60	< 0.005	< 0.001	< 0.001	0.0118	< 0.01	**< 0.005**	< 0.02	NA	NA	NA	NA	NA
3	7.07	8.11	6.65	<0.004	0.00117 J	**0.0538**	0.423	0.00289	<0.002	0.00442 J	NA	NA	NA	NA	NA
3	7.35	7.83	6.81	0.00237 J	0.00116 J	**0.0269**	0.42	0.00257	< 0.002	0.00419 J	NA	NA	NA	NA	NA
3	9.09	6.09	6.90	<0.00569	<0.002	**0.0498**	0.314	0.00273	<0.002	<0.0101	NA	NA	NA	NA	NA
3	6.98	8.20	6.60	0.0023 J	<0.002	**0.0223**	0.23	<0.00222	< 0.002	<0.0125	NA	NA	NA	NA	NA
3	5.90	9.28	6.73	0.00275 J	0.000541 J	**0.0263**	0.337	0.00276	< 0.002	0.00961 J	NA	NA	NA	NA	NA
3	5.88	9.30	6.84	**< 0.02**	0.00107 J	**0.0514**	0.279	0.00186 J	**0.00226 J**	0.00701 J	NA	NA	NA	NA	NA
3	5.58	9.60	6.98	**< 0.02**	0.00186 J	0.0145	0.0224	< 0.01	**< 0.01**	0.0093 J	NA	NA	NA	NA	NA
3	4.12	11.06	6.79	< 0.005	< 0.001	0.015	0.0605	< 0.01	< 0.001	< 0.02	NA	NA	NA	NA	NA
5	6.63	7.22	6.85	<0.00133 J	<0.002	<0.002	0.0168	0.00171 J	<0.002	0.00359 J	NA	NA	NA	NA	NA
5	7.49	6.36	6.90	< 0.004	0.00112 J	< 0.001	0.0259	0.00114 J	< 0.002	0.00301 J	NA	NA	NA	NA	NA
5	8.40	5.45	6.90	<0.004	<0.002	0.000721 J	0.0274	0.00227	<0.002	<0.01	NA	NA	NA	NA	NA
5	6.65	7.20	7.01	0.00099 J	0.000134 J	< 0.001	0.00227	0.003	< 0.002	0.00622 J	NA	NA	NA	NA	NA
5	5.85	8.00	6.88	**< 0.02**	**< 0.01**	< 0.005	0.0143	< 0.01	**< 0.01**	< 0.05	NA	NA	NA	NA	NA
5	6.25	7.60	**5.96**	**< 0.02**	0.000754 J	0.00282 J	0.0266	0.00478 J	**0.00211 J**	0.0154 J	NA	NA	NA	NA	NA
5	6.22	7.63	7.05	**< 0.02**	0.00163 J	< 0.005	0.00702 J	0.00632 J	**< 0.01**	0.0169 J	NA	NA	NA	NA	NA
5	4.44	9.41	6.98	< 0.005	< 0.001	< 0.001	< 0.01	< 0.01	< 0.001	< 0.02	NA	NA	NA	NA	NA
EQ RECAP SS			**6.5-8.5**	**0.010**	**0.005**	**0.015**	**0.51**	**0.073**	**0.0020**	**1.1**	**0.010**	**0.005**	**0.015**	**0.51**	**0.07**

HISTORICAL GROUNDWATER MONITORING SUMMARY
DELATTE METALS SUPERFUND SITE
PONCHATOULA, LOUSISANA
AGENCY INTEREST NO. 2328

Monitoring/Sampling Period: Past 8 Quarters

otentiometric Data			Groundwater Analytical Data													
				Total Metals							Dissolved Metals				
on D)	Depth to Water (feet)	Corrected GW Elev. (ft-NGVD)	pH Standard Unit	Arsenic (mg/L)	Cadmium (mg/L)	Lead (mg/L)	Manganese (mg/L)	Nickel (mg/L)	Thallium (mg/L)	Zinc (mg/L)	Arsenic (mg/L)	Cadmium (mg/L)	Lead (mg/L)	Manganese (mg/L)	Nick (mg/
SECOND WATER-BEARING ZONE															
3	7.99	7.29	6.69	<0.004	0.000456 J	<0.002	0.019	0.00171 J	<0.002	0.0032 J	NA	NA	NA	NA	NA
3	9.00	6.28	6.90	< 0.004	0.000772 J	0.000276 J	0.0397	0.00168 J	< 0.002	0.00541 J	NA	NA	NA	NA	NA
3	9.98	5.30	7.05	0.00202 J	<0.002	0.000914 J	0.0753	0.00216	0.000260 J	0.00462 J	NA	NA	NA	NA	NA
3	7.75	7.53	7.01	0.000776 J	<0.002	0.000762 J	<0.00921	<0.0025	< 0.002	<0.01	NA	NA	NA	NA	NA
3	7.20	8.08	6.70	< 0.004	< 0.002	0.000058 J	0.00753	0.00216	< 0.002	0.00474 J	NA	NA	NA	NA	NA
3	7.64	7.64	**6.47**	< 0.004	0.000196 J	0.00117	0.00882	0.00214	0.00043 J	0.00469 J	NA	NA	NA	NA	NA
3	7.73	7.55	6.87	< 0.004	< 0.002	< 0.001	0.0577	0.0029	< 0.002	< 0.01	NA	NA	NA	NA	NA
3	4.60	10.68	6.97	< 0.001	< 0.001	< 0.001	0.0575	< 0.002	< 0.001	0.004	NA	NA	NA	NA	NA
5	8.94	6.79	6.90	<0.004	0.000375 J	<0.002	0.177	0.000606 J	<0.002	0.00319 J	NA	NA	NA	NA	NA
5	9.87	5.86	6.97	< 0.004	0.000661 J	0.00029 J	0.196	0.000842 J	< 0.002	0.00562 J	NA	NA	NA	NA	NA
5	10.71	5.02	6.94	0.00295 J	<0.002	0.000792 J	0.192	0.000715 J	0.000254 J	0.00461 J	NA	NA	NA	NA	NA
5	8.82	6.91	7.33	0.000834 J	0.000119 J	0.000106 J	0.0646	0.000705 J	< 0.002	0.00596 J	NA	NA	NA	NA	NA
5	8.15	7.58	6.88	0.00166 J	< 0.002	< 0.001	0.234	0.000707 J	< 0.002	0.00402 J	NA	NA	NA	NA	NA
5	8.55	7.18	**6.24**	0.00158 J	0.000227 J	0.000568 J	0.181	0.00203	0.000423 J	0.00972 J	NA	NA	NA	NA	NA
5	8.25	7.48	6.72	< 0.004	0.000648 J	< 0.001	0.18	0.000801 J	< 0.002	0.00376 J	NA	NA	NA	NA	NA
5	5.74	9.99	6.85	< 0.005	< 0.001	< 0.001	0.217	< 0.01	< 0.001	< 0.02	NA	NA	NA	NA	NA
DEQ RECAP SS			**6.5-8.5**	**0.010**	**0.005**	**0.015**	**0.51**	**0.073**	**0.0020**	**1.1**	**0.010**	**0.005**	**0.015**	**0.51**	**0.07**
THIRD WATER-BEARING ZONE															
5	2.30	12.46	8.17	<0.004	0.000351 J	0.000695 J	0.0345	0.000531 J	<0.002	<0.01	NA	NA	NA	NA	NA
5	3.00	11.76	7.90	< 0.004	0.00115 J	0.00722	0.0153	0.00262	< 0.002	0.0404	NA	NA	NA	NA	NA
5	2.71	12.05	8.38	0.00208 J	0.000289 J	0.00181	0.0368	0.000590 J	0.000269 J	0.00491 J	NA	NA	NA	NA	NA
5	2.00	12.76	7.34	0.00178 J	0.000208 J	0.00152	0.0372	0.00251	< 0.002	0.106	NA	NA	NA	NA	NA
5	2.20	12.56	7.97	<0.00362 J	**<0.01**	<0.005	0.0441	<0.0013	**<0.01**	<0.05	NA	NA	NA	NA	NA
5	2.56	12.20	8.11	0.00144 J	0.00017 J	0.0025	0.0363	0.00125 J	0.000424 J	0.0106	NA	NA	NA	NA	NA
5	1.85	12.91	7.07	0.00189 J	0.000357 J	0.0011	0.0388	0.00377	< 0.002	0.00369 J	NA	NA	NA	NA	NA
5	1.15	13.61	8.28	< 0.005	< 0.001	0.002	0.0394	< 0.01	< 0.001	< 0.02	NA	NA	NA	NA	NA
2	3.62	10.80	7.28	0.00134 J	0.000351 J	<0.002	0.00202	0.00058 J	<0.002	0.00466 J	NA	NA	NA	NA	NA
2	4.60	9.82	7.10	0.00111 J	0.000988 J	0.00238	0.0177	0.000609 J	< 0.002	0.0139	NA	NA	NA	NA	NA
2	4.23	10.19	7.27	0.00193 J	0.000283 J	0.00145	0.0328	0.000446 J	0.000264 J	0.00413 J	NA	NA	NA	NA	NA
2	3.75	10.67	7.03	0.00191 J	0.000115 J	0.000606 J	0.0101	0.00072 J	< 0.002	0.00616 J	NA	NA	NA	NA	NA
2	3.60	10.82	7.05	0.0022 J	0.000674 J	0.000753 J	0.00674	0.000866 J	0.000451 J	0.00442 J	NA	NA	NA	NA	NA
2	4.00	10.42	6.87	0.00148 J	0.00011 J	0.00114	0.0358	0.000613 J	0.000421 J	0.00816 J	NA	NA	NA	NA	NA
2	3.50	10.92	7.04	0.00132 J	0.000337 J	0.000106 J	0.0121	0.000497 J	< 0.002	0.00362 J	NA	NA	NA	NA	NA
	2.82	11.60	7.52	< 0.005	< 0.001	< 0.001	0.0144	< 0.01	< 0.001	< 0.02	NA	NA	NA	NA	NA

HISTORICAL GROUNDWATER MONITORING SUMMARY
DELATTE METALS SUPERFUND SITE
PONCHATOULA, LOUSISANA
AGENCY INTEREST NO. 2328

Monitoring/Sampling Period: Past 8 Quarters

otentiometric Data			Groundwater Analytical Data													
				Total Metals							Dissolved Metals				
on D)	Depth to Water (feet)	Corrected GW Elev. (ft-NGVD)	pH Standard Unit	Arsenic (mg/L)	Cadmium (mg/L)	Lead (mg/L)	Manganese (mg/L)	Nickel (mg/L)	Thallium (mg/L)	Zinc (mg/L)	Arsenic (mg/L)	Cadmium (mg/L)	Lead (mg/L)	Manganese (mg/L)	Nick (mg/
THIRD WATER-BEARING ZONE															
	3.32	12.43	**9.77**	0.00409 J	<0.002	0.00354	0.0029	0.000723 J	<0.002	0.00343 J	NA	NA	NA	NA	NA
	4.05	11.70	**9.89**	0.00461	<0.002	0.00547	0.00372	0.00182 J	< 0.002	<0.01	NA	NA	NA	NA	NA
	3.79	11.96	**9.88**	0.00673	<0.002	0.00654	0.00395	0.00125 J	0.000421 J	0.00517 J	NA	NA	NA	NA	NA
	3.11	12.64	**9.79**	0.00519	0.000229 J	0.00535	0.00351	0.00133 J	< 0.002	0.0072 J	NA	NA	NA	NA	NA
	3.13	12.62	**9.95**	0.00569	< 0.002	0.00488	0.00347	0.00105 J	< 0.002	0.0127	NA	NA	NA	NA	NA
	3.65	12.10	**9.95**	0.00412	0.000219 J	0.0054	0.0038	0.00144 J	0.000424 J	0.00811 J	NA	NA	NA	NA	NA
	2.90	12.85	**9.82**	< 0.004	< 0.002	0.00575	0.00664	< 0.002	< 0.002	< 0.01	NA	NA	NA	NA	NA
	2.30	13.45	**9.82**	< 0.005	< 0.001	0.0053	< 0.01	< 0.01	< 0.001	< 0.02	NA	NA	NA	NA	NA
	4.77	10.26	7.26	0.00633	0.000355 J	<0.002	0.0185	0.000478 J	<0.002	<0.01	NA	NA	NA	NA	NA
	5.49	9.54	7.36	0.00754	0.000602 J	0.000296 J	0.0239	< 0.002	< 0.002	0.00372 J	NA	NA	NA	NA	NA
	5.58	9.45	7.35	0.00866	<0.002	0.00165	0.0234	0.000532 J	0.000253 J	0.0123	NA	NA	NA	NA	NA
	5.00	10.03	7.40	0.00766	0.0000961 J	0.000122 J	0.00421	0.00112 J	< 0.002	0.00667 J	NA	NA	NA	NA	NA
	4.91	10.12	7.28	0.00765	< 0.002	< 0.001	0.00703	< 0.002	< 0.002	0.00203 J	NA	NA	NA	NA	NA
	5.50	9.53	7.23	0.00586	0.000102 J	0.000708 J	0.038	0.000448 J	0.000422 J	0.00455 J	NA	NA	NA	NA	NA
	4.71	10.32	7.40	0.00538	0.000635 J	0.000236 J	0.0237	0.000565 J	< 0.002	0.00392 J	NA	NA	NA	NA	NA
	4.09	10.94	7.49	0.0085	< 0.001	< 0.001	0.0123	< 0.01	< 0.001	< 0.02	NA	NA	NA	NA	NA
EQ RECAP SS			**6.5-8.5**	**0.010**	**0.005**	**0.015**	**0.51**	**0.073**	**0.0020**	**1.1**	**0.010**	**0.005**	**0.015**	**0.51**	**0.07**
WATER WELLS															
	NA	NA	8.30	0.00137 J	0.000364 J	0.00164 J	0.0222	<0.002	<0.002	0.00145 J	NA	NA	NA	NA	NA
	NA	NA	8.36	0.00172 J	0.000637 J	0.00334	0.0252	0.000268 J	< 0.002	0.00393 J	NA	NA	NA	NA	NA
	NA	NA	8.26	0.00368 J	<0.002	0.00379	0.0264	0.000651 J	0.000256 J	0.00577 J	NA	NA	NA	NA	NA
	NA	NA	8.20	0.00206 J	0.000123 J	0.00343	0.0239	0.000616 J	< 0.002	0.0288	NA	NA	NA	NA	NA
	NA	NA	**9.08**	0.00174 J	< 0.002	0.00192	0.0241	< 0.002	< 0.002	0.00396 J	NA	NA	NA	NA	NA
	NA	NA	8.11	< 0.004	0.000106 J	0.00226	0.0233	0.000572 J	0.000426 J	0.0425	NA	NA	NA	NA	NA
	NA	NA	8.46	< 0.004	0.00064 J	0.00133	0.0243	0.00217	< 0.002	0.00498 J	NA	NA	NA	NA	NA
	NA	NA	**8.62**	< 0.005	< 0.001	0.0012	0.0243	< 0.01	< 0.001	< 0.02	NA	NA	NA	NA	NA
	NA	NA	**8.81**	<0.004	0.000353 J	<0.002	0.00247	<0.002	<0.002	0.00136 J	NA	NA	NA	NA	NA
	NA	NA	**8.87**	< 0.004	0.000605 J	0.0000632 J	0.00304	< 0.002	< 0.002	0.00138 J	NA	NA	NA	NA	NA
	NA	NA	**8.77**	<0.004	<0.002	0.000733 J	<0.00284	<0.002	<0.002	<0.01	NA	NA	NA	NA	NA
	NA	NA	**8.51**	< 0.004	0.0000898 J	0.00457	0.00333	0.000438 J	< 0.002	0.0222	NA	NA	NA	NA	NA
	NA	NA	**8.65**	< 0.004	< 0.002	< 0.001	0.00299	< 0.002	< 0.002	0.00626 J	NA	NA	NA	NA	NA
	NA	NA	8.47	< 0.004	0.0000906 J	0.000568 J	0.00319	< 0.002	0.000423 J	0.00376 J	NA	NA	NA	NA	NA
	NA	NA	8.41	< 0.004	0.000638 J	0.00604	0.004	0.000482 J	< 0.002	0.0174	NA	NA	NA	NA	NA
	NA	NA	**9.11**	< 0.005	< 0.001	< 0.001	< 0.01	< 0.01	< 0.001	< 0.02	NA	NA	NA	NA	NA

HISTORICAL GROUNDWATER MONITORING SUMMARY
DELATTE METALS SUPERFUND SITE
PONCHATOULA, LOUSISANA
AGENCY INTEREST NO. 2328

Monitoring/Sampling Period: Past 8 Quarters

otentiometric Data			Groundwater Analytical Data													
				Total Metals							Dissolved Metals				
on D)	Depth to Water (feet)	Corrected GW Elev. (ft-NGVD)	pH Standard Unit	Arsenic (mg/L)	Cadmium (mg/L)	Lead (mg/L)	Manganese (mg/L)	Nickel (mg/L)	Thallium (mg/L)	Zinc (mg/L)	Arsenic (mg/L)	Cadmium (mg/L)	Lead (mg/L)	Manganese (mg/L)	Nick (mg/
							WATER WELLS								
	NA	NA	8.19	<0.00133 J	<0.002	<0.002	0.0158	<0.002	<0.002	<0.01	NA	NA	NA	NA	NA
	NA	NA	8.16	< 0.004	0.00061 J	0.000394 J	0.017	< 0.002	< 0.002	0.00451 J	NA	NA	NA	NA	NA
	NA	NA	8.20	0.00177 J	<0.002	0.00104	0.0184	<0.002	0.000273 J	0.00888 J	NA	NA	NA	NA	NA
	NA	NA	7.69	< 0.004	0.0000958 J	0.000719 J	0.0172	0.000668 J	< 0.002	0.0134	NA	NA	NA	NA	NA
	NA	NA	7.98	< 0.004	< 0.002	< 0.001	0.0173	< 0.002	< 0.002	0.00341 J	NA	NA	NA	NA	NA
	NA	NA	7.81	< 0.004	0.000102 J	0.00104	0.018	0.00177 J	0.000427 J	0.00823 J	NA	NA	NA	NA	NA
	NA	NA	7.69	< 0.004	0.000639 J	0.00044 J	0.0193	0.000976 J	< 0.002	0.00452 J	NA	NA	NA	NA	NA
	NA	NA	8.32	< 0.005	< 0.001	< 0.001	0.0179	< 0.01	< 0.001	< 0.02	NA	NA	NA	NA	NA
	NA	NA	**8.91**	<0.004	0.00034 J	<0.002	0.00253	<0.002	<0.002	0.00164 J	NA	NA	NA	NA	NA
	NA	NA	**8.76**	< 0.004	0.000615 J	0.000934 J	0.00369	< 0.002	< 0.002	0.00237 J	NA	NA	NA	NA	NA
	NA	NA	**8.70**	0.00198 J	<0.002	0.00505	0.00369	0.000704 J	0.000251 J	0.00740 J	NA	NA	NA	NA	NA
	NA	NA	8.50	< 0.004	0.0000963 J	0.00119	0.000726 J	0.000394 J	< 0.002	0.00686 J	NA	NA	NA	NA	NA
	NA	NA	**8.70**	0.000872 J	< 0.002	0.00107	0.00324	0.000908 J	< 0.002	0.00325 J	NA	NA	NA	NA	NA
	NA	NA	**8.88**	< 0.004	0.000117 J	0.00205	0.00676	0.00028 J	0.000421 J	0.00529 J	NA	NA	NA	NA	NA
	NA	NA	**8.52**	< 0.004	0.000653 J	0.0009 J	0.00452	< 0.002	< 0.002	0.00306 J	NA	NA	NA	NA	NA
	NA	NA	**8.65**	< 0.005	< 0.001	0.001	< 0.01	< 0.01	< 0.001	< 0.02	NA	NA	NA	NA	NA
	NA	NA	**8.98**	<0.004	0.00034 J	<0.002	0.00346	<0.002	<0.002	0.00235 J	NA	NA	NA	NA	NA
	NA	NA	**9.05**	< 0.004	0.000618 J	0.000186 J	0.00358	< 0.002	< 0.002	0.0118	NA	NA	NA	NA	NA
	NA	NA	**9.09**	0.00178 J	<0.002	0.000779 J	0.00434	<0.002	0.000255 J	0.0142	NA	NA	NA	NA	NA
	NA	NA	**9.06**	< 0.004	0.000106 J	< 0.001	0.00484	< 0.002	< 0.002	0.00646 J	NA	NA	NA	NA	NA
	NA	NA	**9.24**	< 0.004	< 0.002	< 0.001	0.00366	< 0.002	< 0.002	0.0119	NA	NA	NA	NA	NA
	NA	NA	**9.33**	< 0.000724	< 0.001	< 0.001	0.0039 J	< 0.002	< 0.002	< 0.013	NA	NA	NA	NA	NA
	NA	NA	**9.23**	< 0.004	0.000652 J	0.000244 J	0.00559	0.000412 J	< 0.002	0.021	NA	NA	NA	NA	NA
	NA	NA	8.15	< 0.005	< 0.005	< 0.001	< 0.01	< 0.01	< 0.001	< 0.02	NA	NA	NA	NA	NA
EQ RECAP SS			**6.5-8.5**	**0.010**	**0.005**	**0.015**	**0.51**	**0.073**	**0.0020**	**1.1**	**0.010**	**0.005**	**0.015**	**0.51**	**0.07**

levation - (depth to fluid) = Corrected GROUNDWATER (GW) elevation

tandards were found in previous reports for Lead and pH only. The additional screening standards are from the LDEQ RECAP Screening Standards (SS),
y the LDEQ.

dard for pH = 7.0 s.u.; however EPA Drinking Water Standards for pH = 6.5-8.5 s.u. and the EPA Storm Water Discharge Standards for
g used for comparison purposes.

te Cleanup or RECAP SS

the analytical reports are used for non-detect results

FIGURES

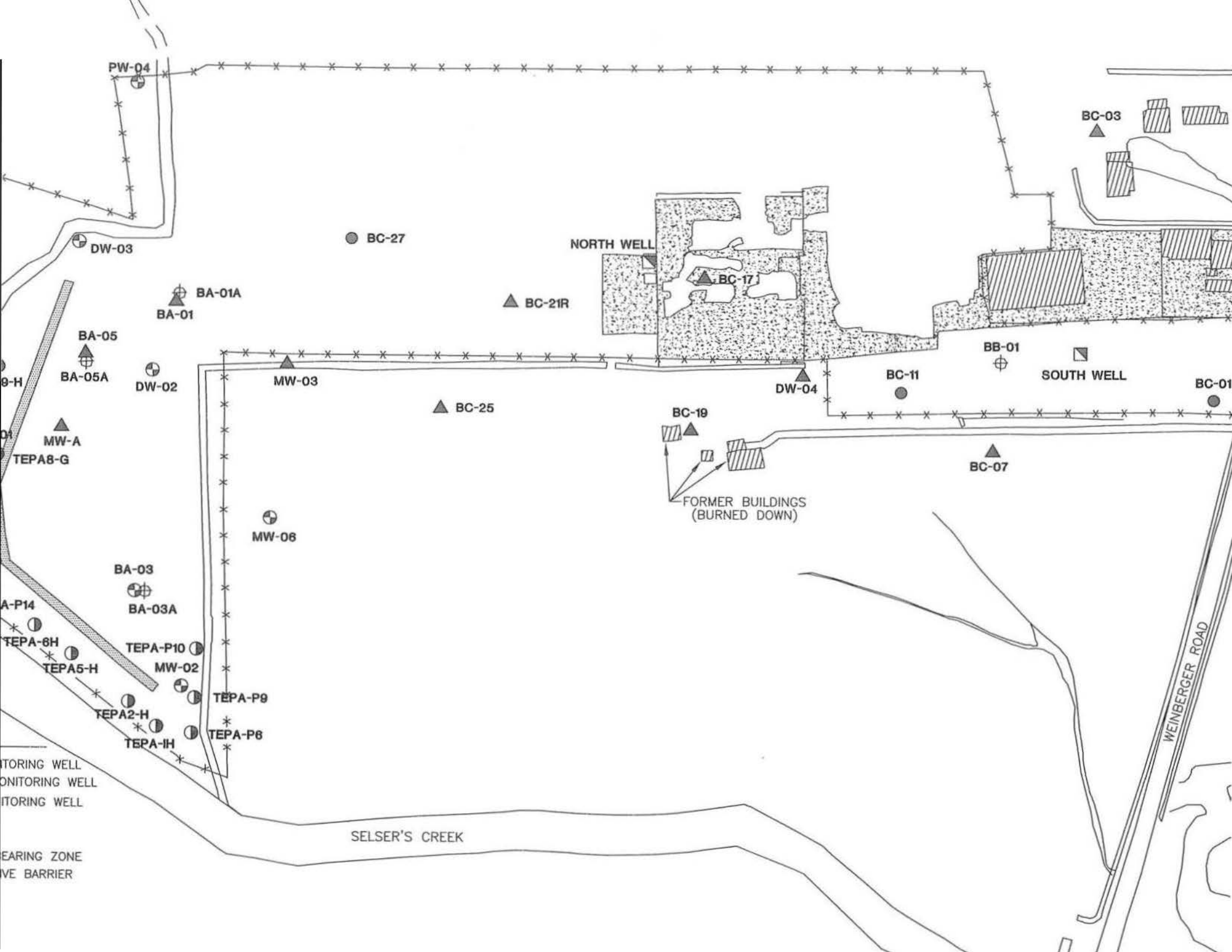
PW-04
DW-03
BC-27
NORTH WELL
BC-17
BC-21R
BA-01A
BA-01
BA-05
BA-05A
DW-02
MW-03
DW-04
BC-11
BB-01
SOUTH WELL
BC-01
BC-25
BC-19
MW-A
TEPA8-G
BC-07
FORMER BUILDINGS
(BURNED DOWN)
MW-06
BA-03
BA-03A
TEPA-6H
TEPA-P10
TEPA5-H
MW-02
TEPA-P9
TEPA2-H
TEPA-P6
TEPA-IH
SELSER'S CREEK
WEINBERGER ROAD
BC-03

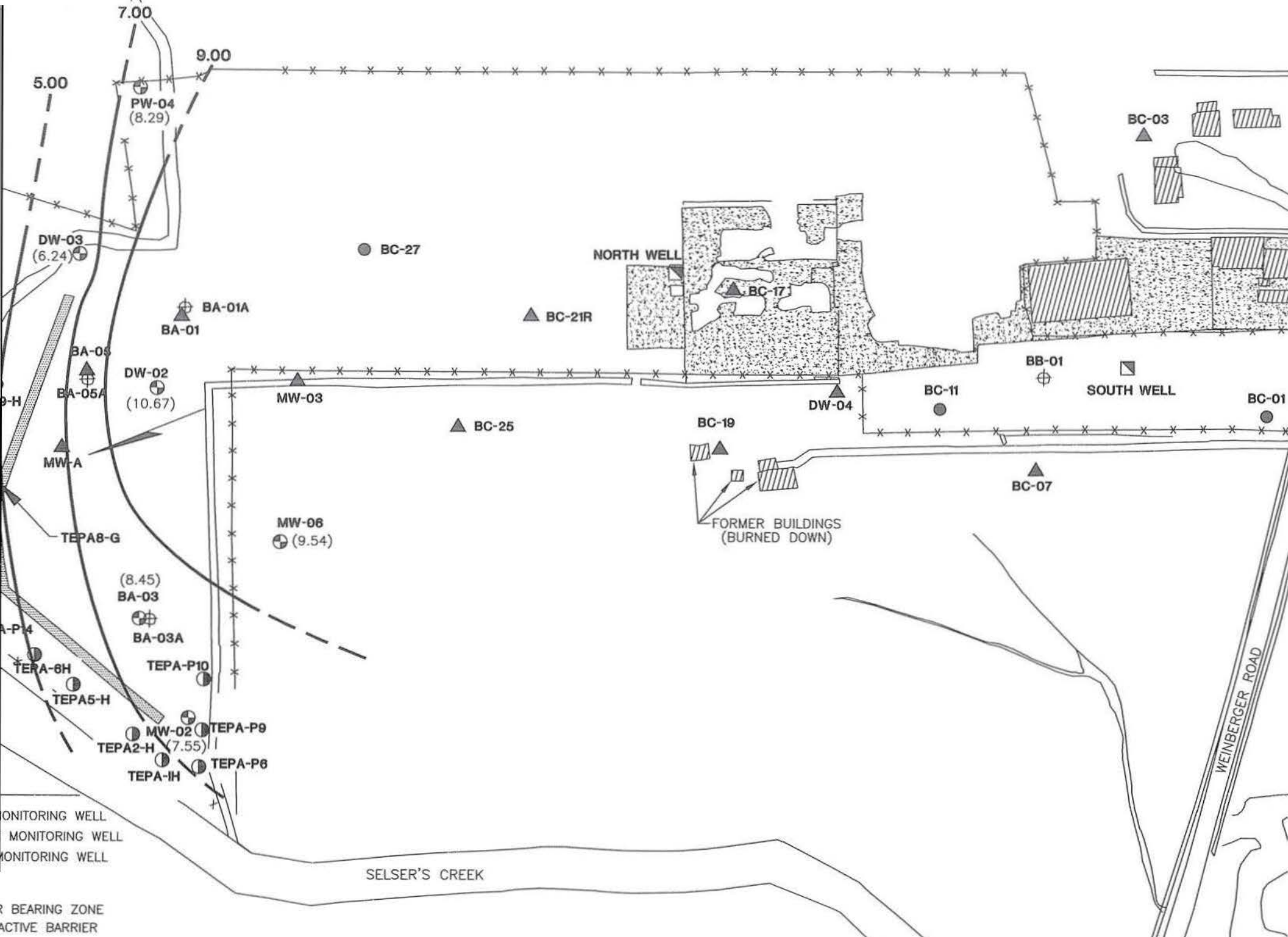

NOTE:

1) MAP WAS COPIED FROM THE SITE MAP IN THE O&M MANUAL DATED MAY 2004.

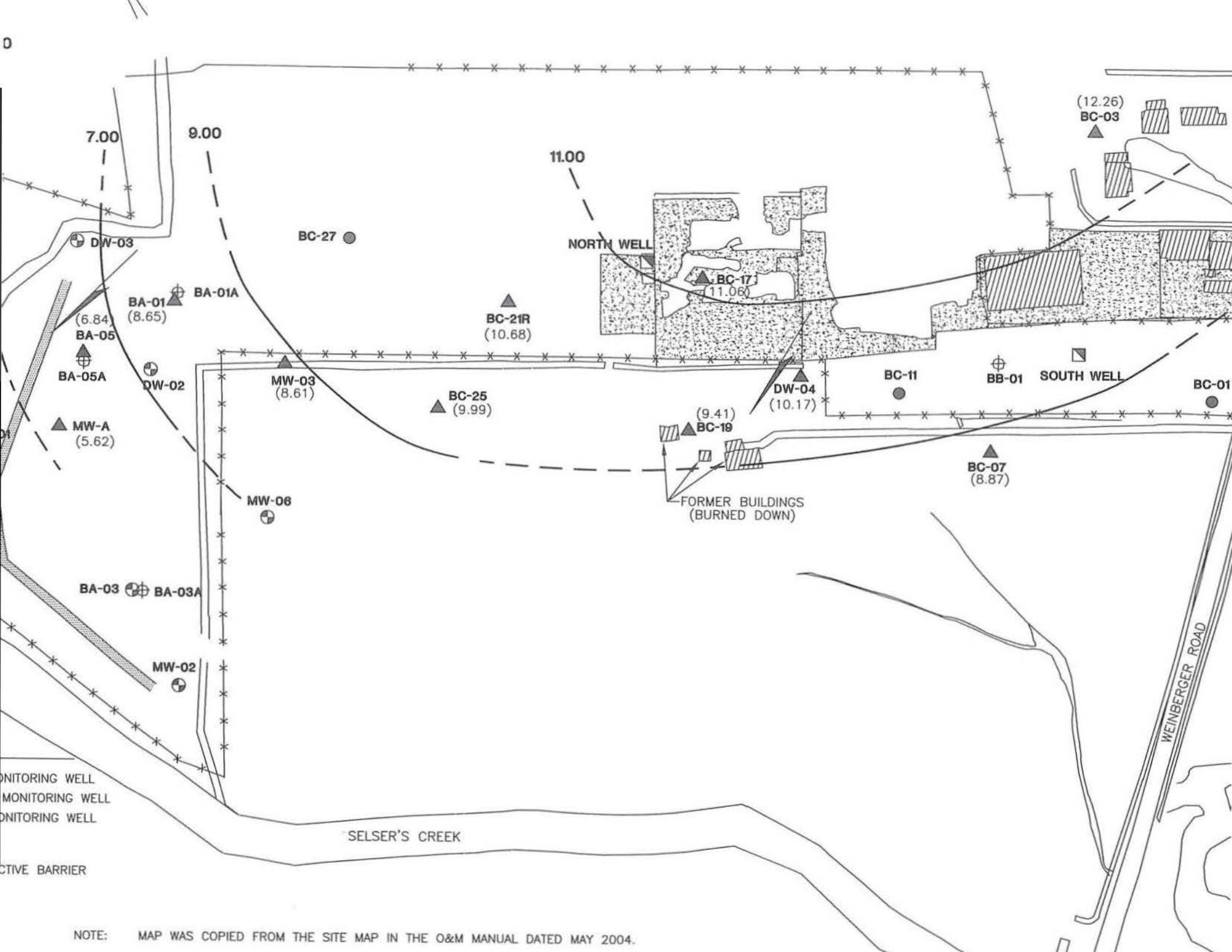

NOTE: MAP WAS COPIED FROM THE SITE MAP IN THE O&M MANUAL DATED MAY 2004.

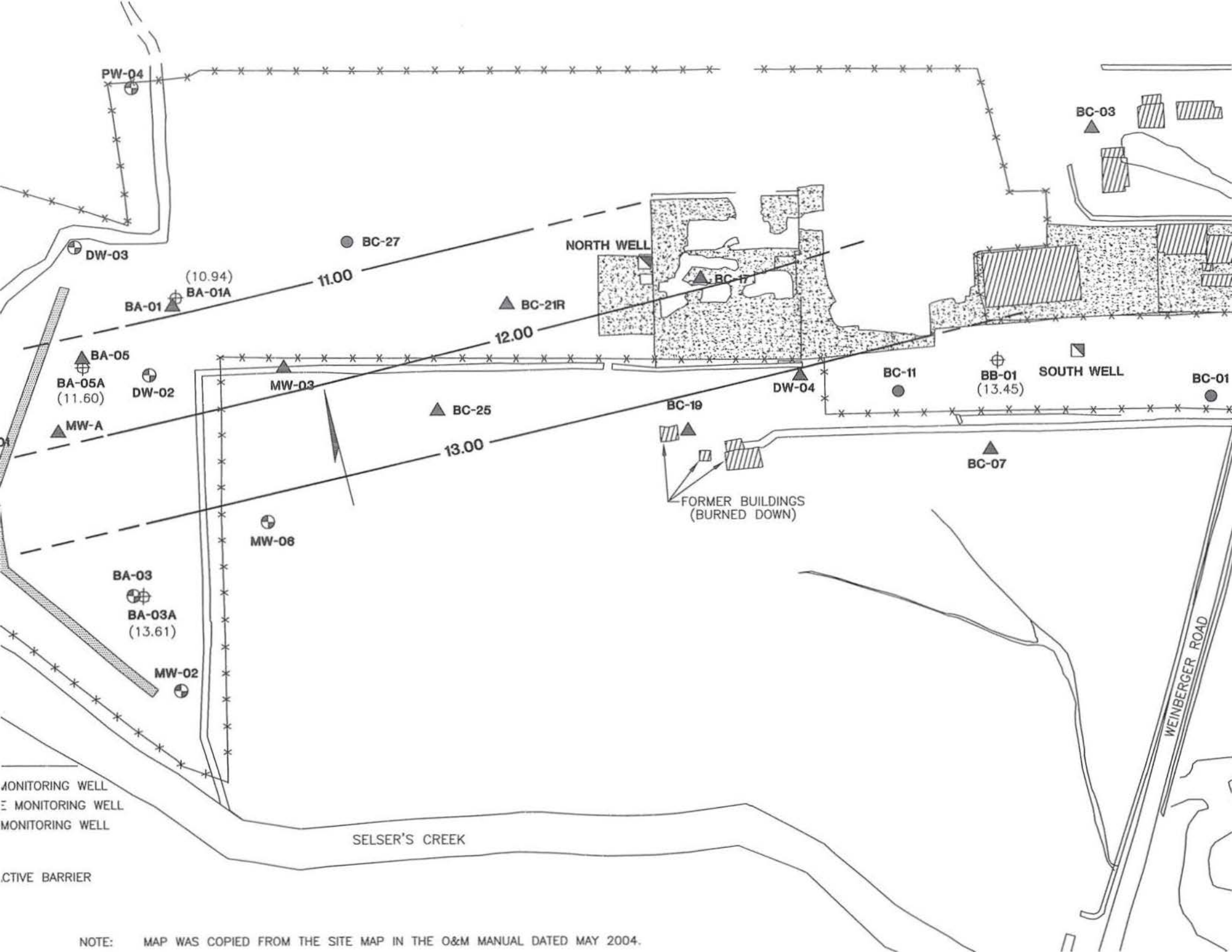

NOTE: MAP WAS COPIED FROM THE SITE MAP IN THE O&M MANUAL DATED MAY 2004.

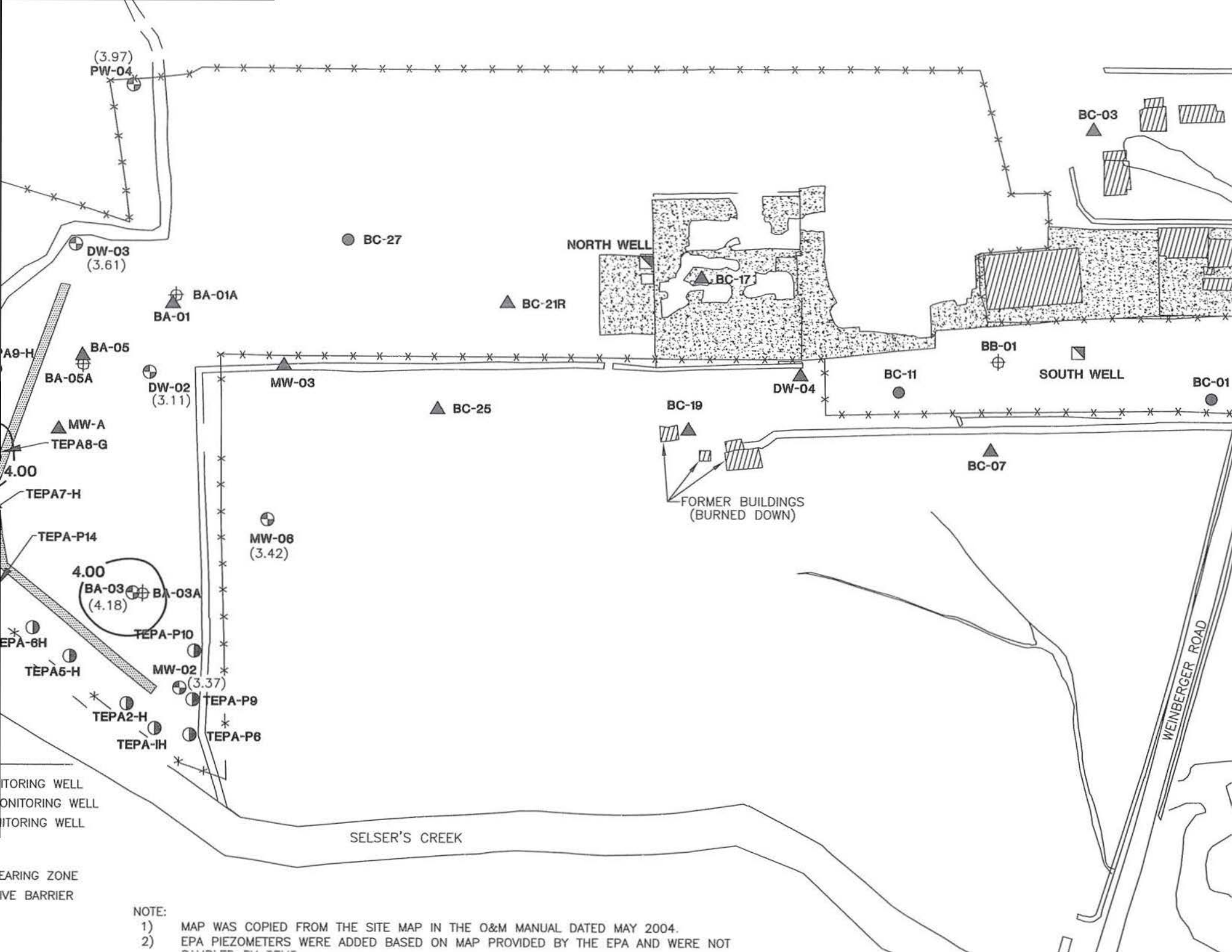

ITORING WELL
ONITORING WELL
ITORING WELL

EARING ZONE
IVE BARRIER

NOTE:
1) MAP WAS COPIED FROM THE SITE MAP IN THE O&M MANUAL DATED MAY 2004.
2) EPA PIEZOMETERS WERE ADDED BASED ON MAP PROVIDED BY THE EPA AND WERE NOT

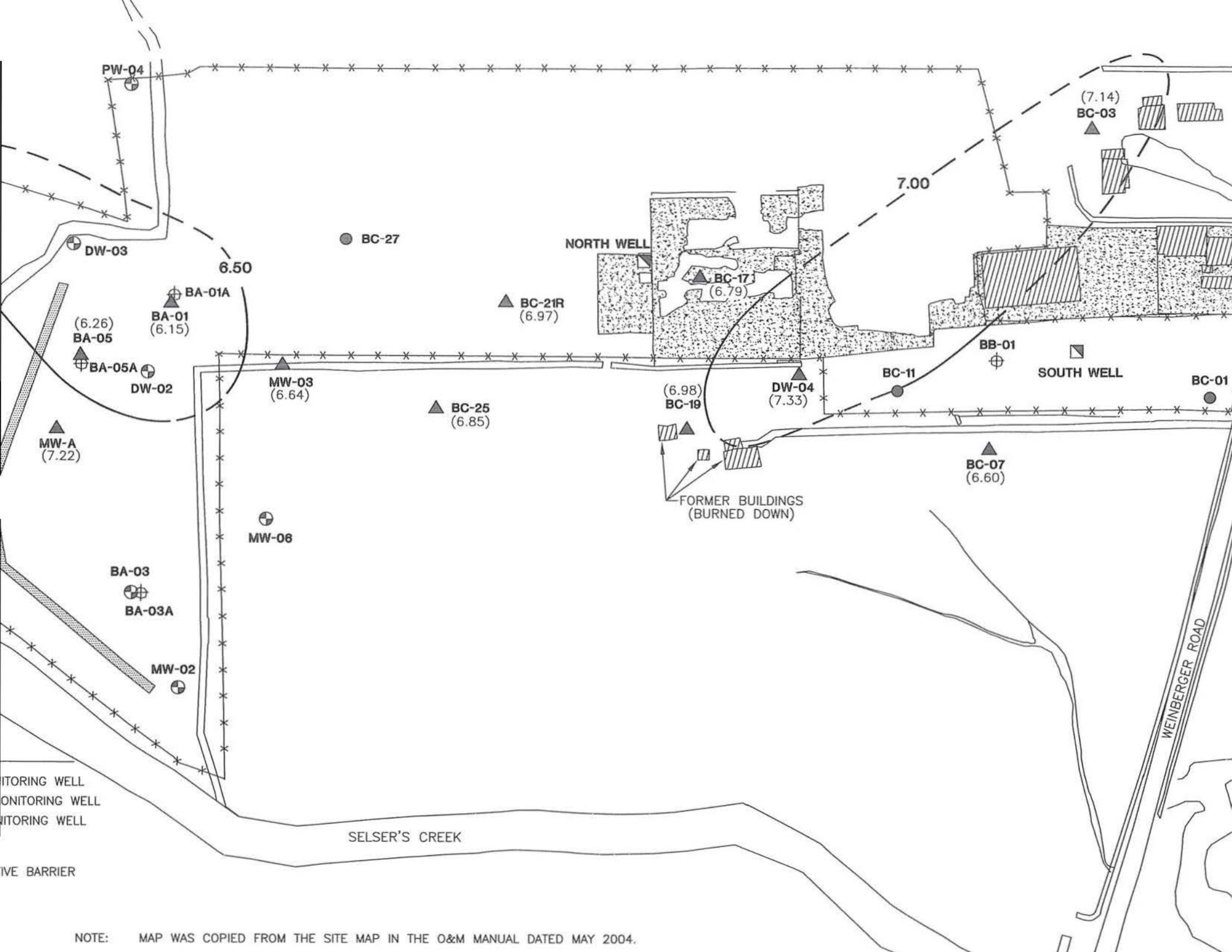

NOTE: MAP WAS COPIED FROM THE SITE MAP IN THE O&M MANUAL DATED MAY 2004.

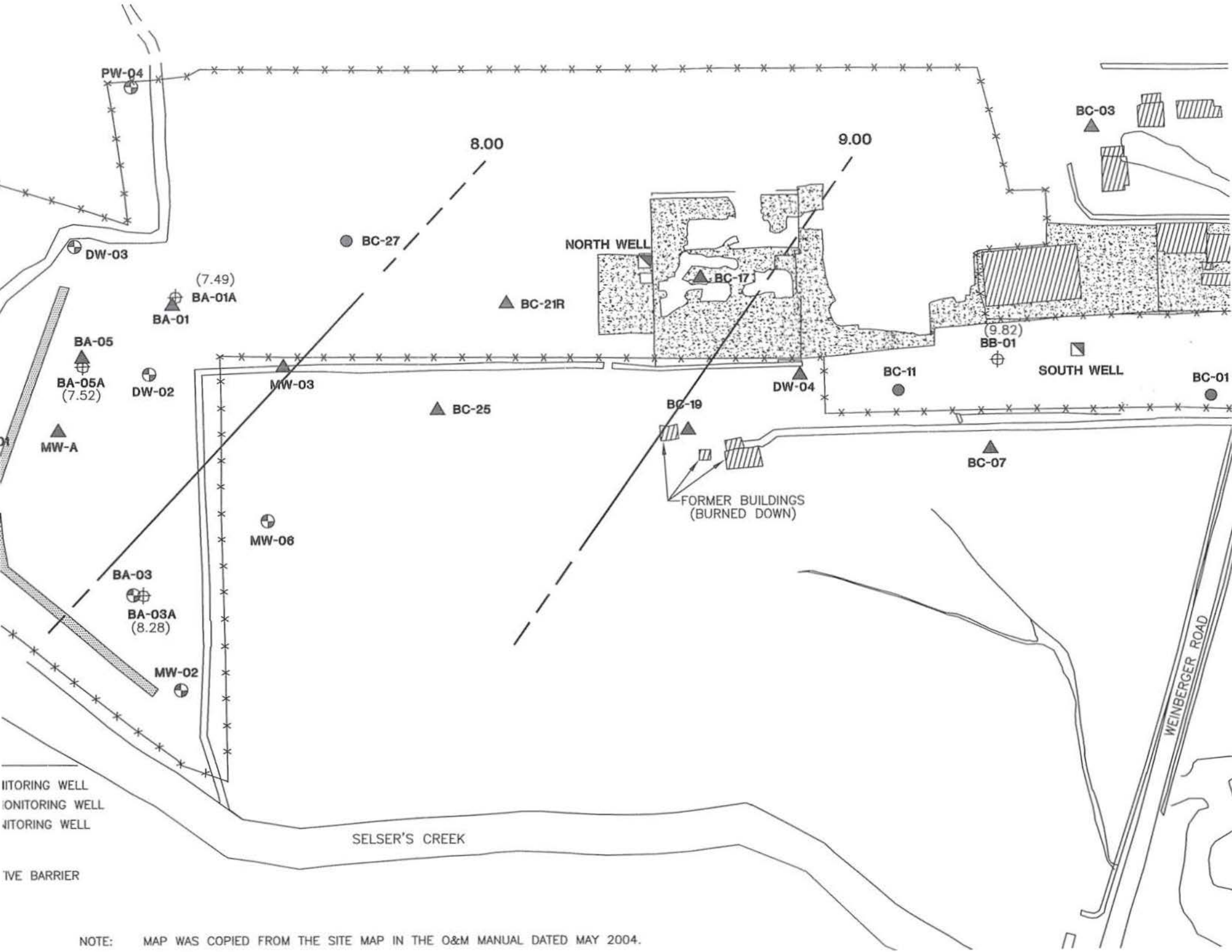

NOTE: MAP WAS COPIED FROM THE SITE MAP IN THE O&M MANUAL DATED MAY 2004.

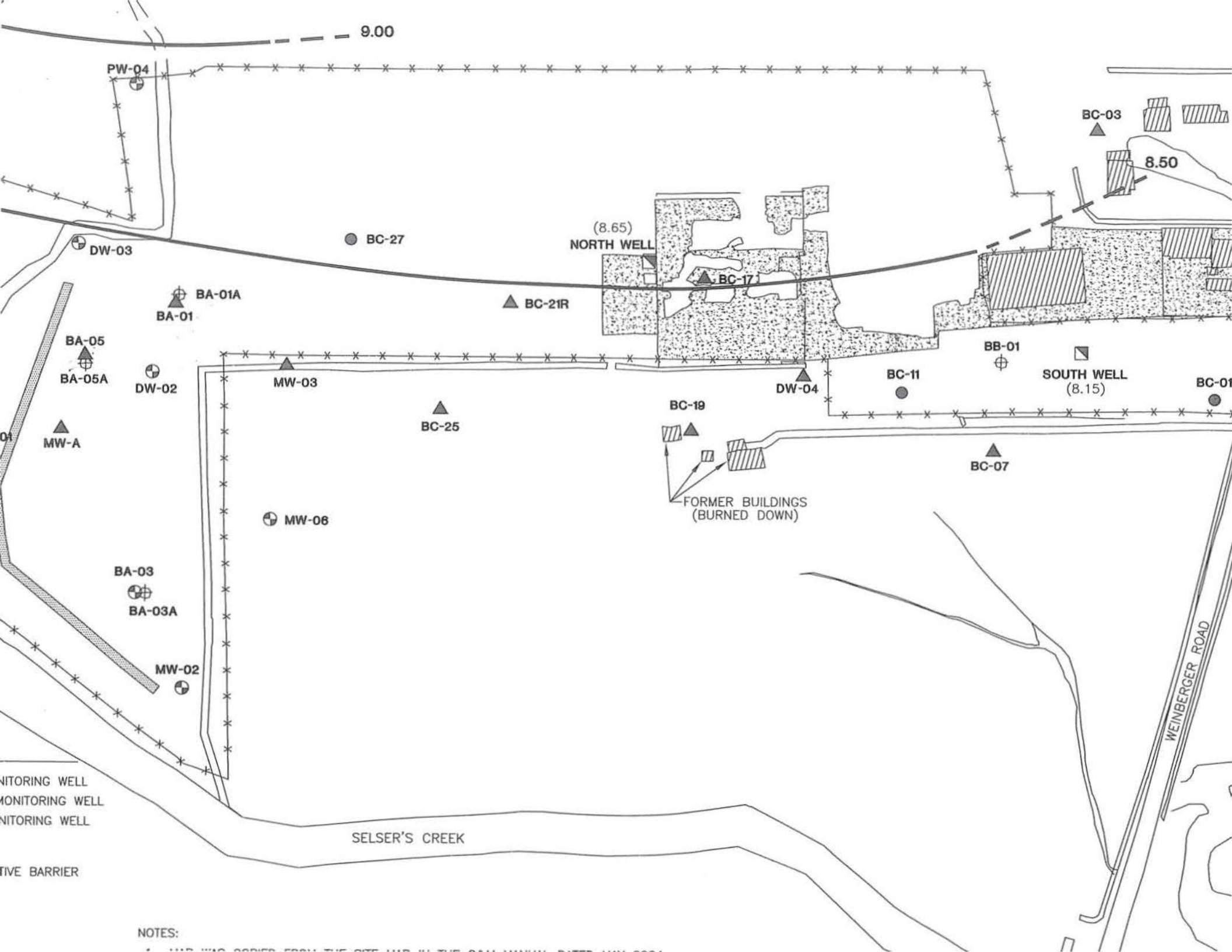

NITORING WELL
MONITORING WELL
NITORING WELL

TIVE BARRIER

NOTES:

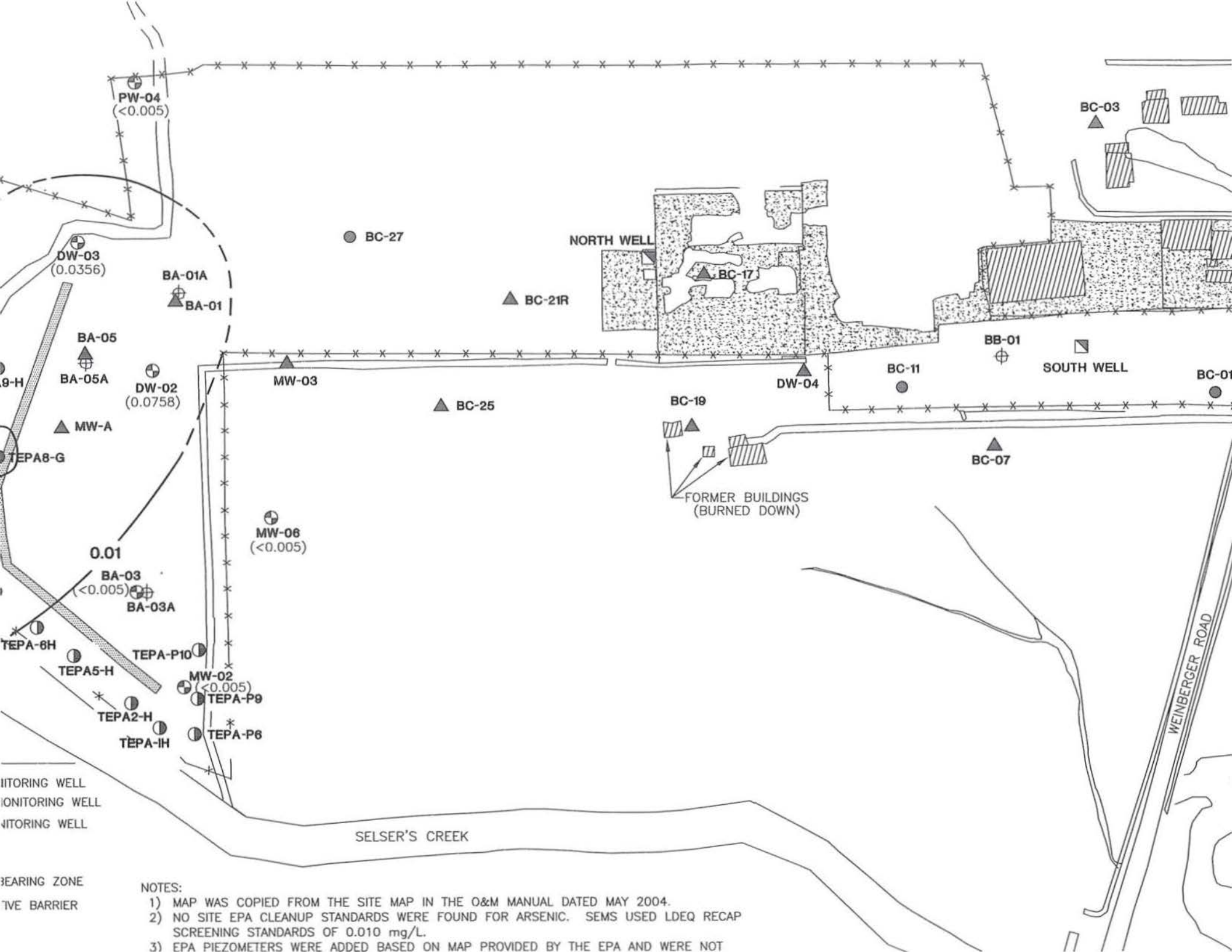

NOTES:

1) MAP WAS COPIED FROM THE SITE MAP IN THE O&M MANUAL DATED MAY 2004.
2) NO SITE EPA CLEANUP STANDARDS WERE FOUND FOR ARSENIC. SEMS USED LDEQ RECAP SCREENING STANDARDS OF 0.010 mg/L.
3) EPA PIEZOMETERS WERE ADDED BASED ON MAP PROVIDED BY THE EPA AND WERE NOT

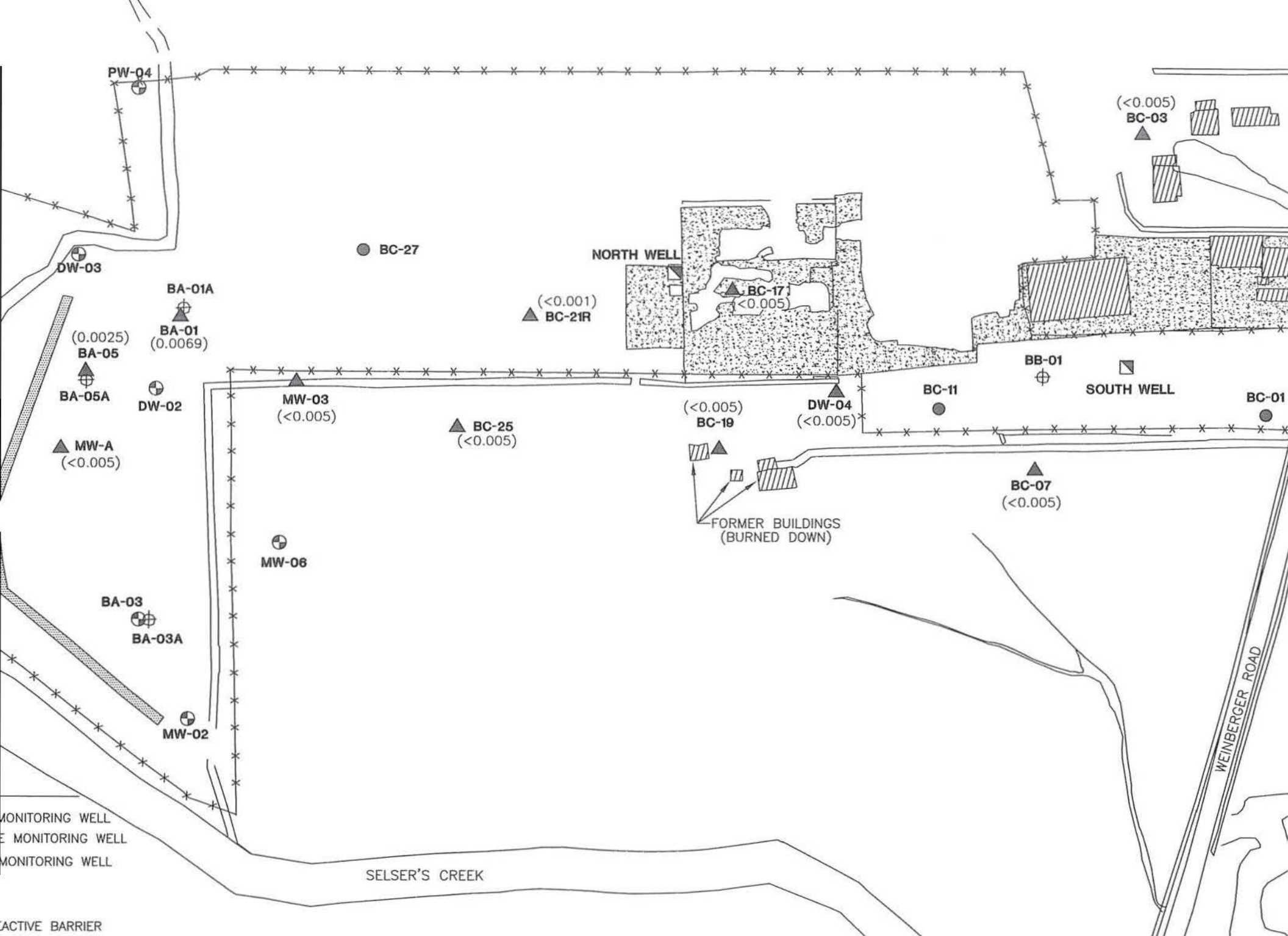

NOTES:
1. MAP WAS COPIED FROM THE SITE MAP IN THE O&M MANUAL DATED MAY 2004.
2. NO SITE CLEANUP STANDARDS WERE FOUND FOR ARSENIC. SEMS USED LDEQ RECAP SCREENING STANDARDS OF 0.010 mg/L.
3. NO WELLS SAMPLED EXCEEDED LDEQ SCREENING STANDARDS FOR ARSENIC.

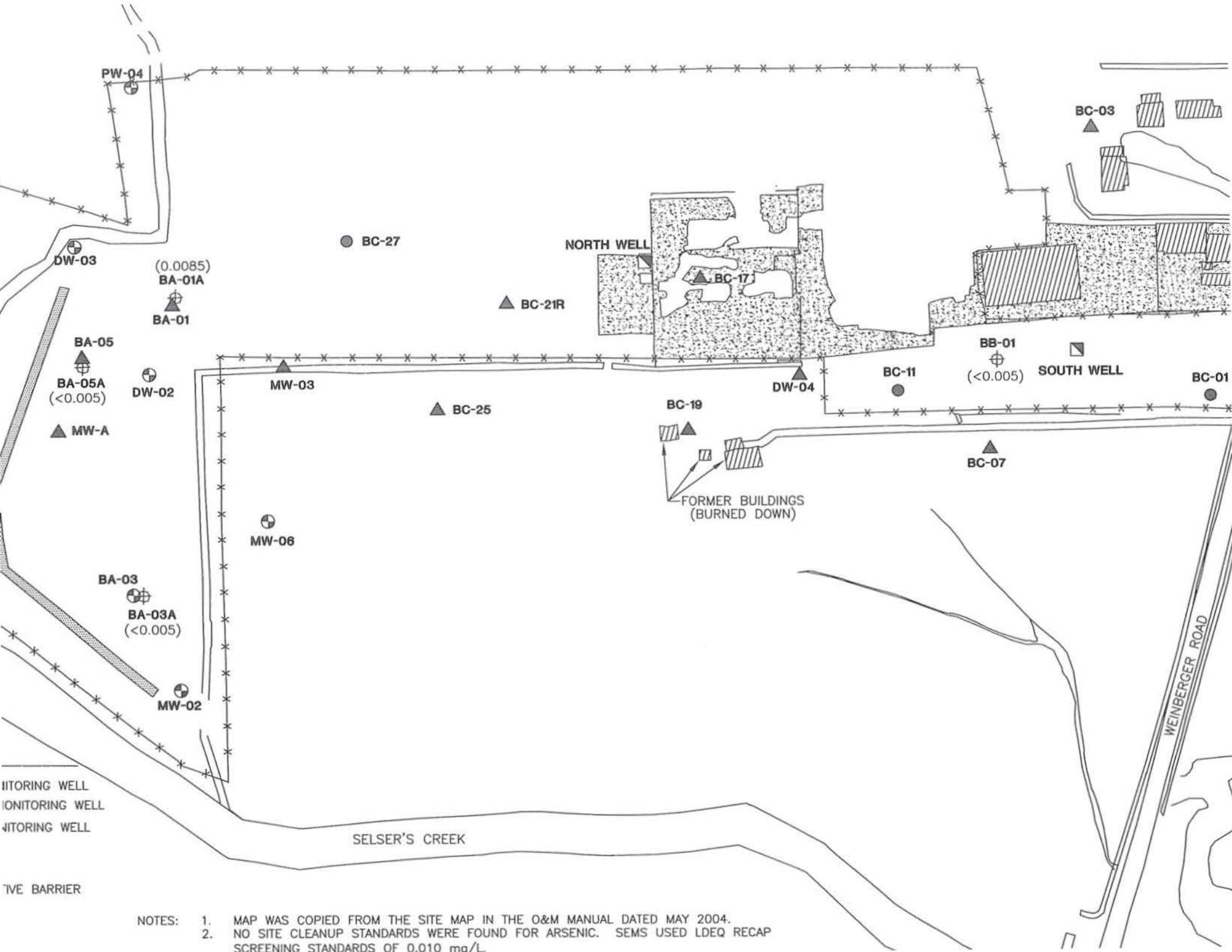

NOTES:
1. MAP WAS COPIED FROM THE SITE MAP IN THE O&M MANUAL DATED MAY 2004.
2. NO SITE CLEANUP STANDARDS WERE FOUND FOR ARSENIC. SEMS USED LDEQ RECAP SCREENING STANDARDS OF 0.010 mg/L.

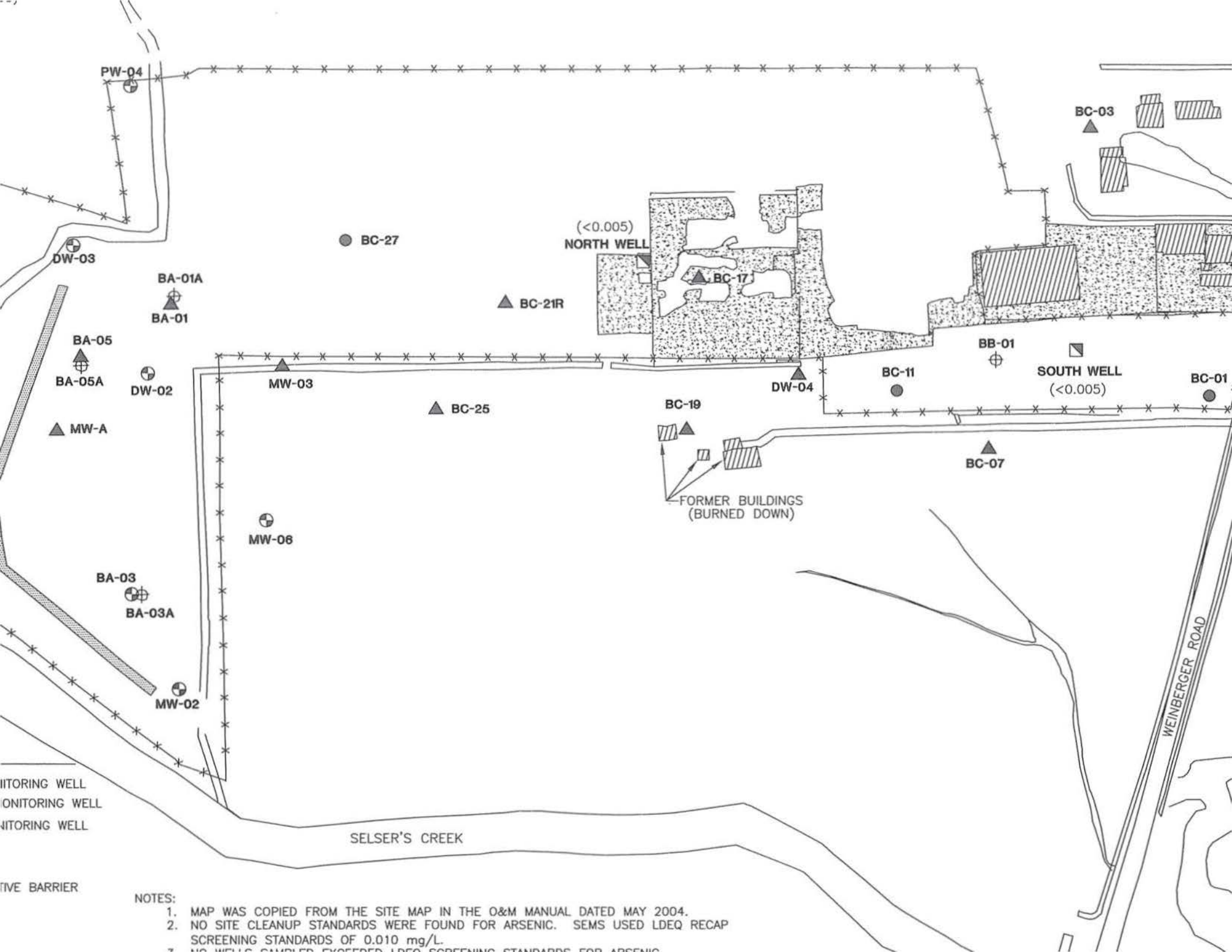

NOTES:

1. MAP WAS COPIED FROM THE SITE MAP IN THE O&M MANUAL DATED MAY 2004.
2. NO SITE CLEANUP STANDARDS WERE FOUND FOR ARSENIC. SEMS USED LDEQ RECAP SCREENING STANDARDS OF 0.010 mg/L.
7. NO WELLS SAMPLED EXCEEDED LDEQ SCREENING STANDARDS FOR ARSENIC.

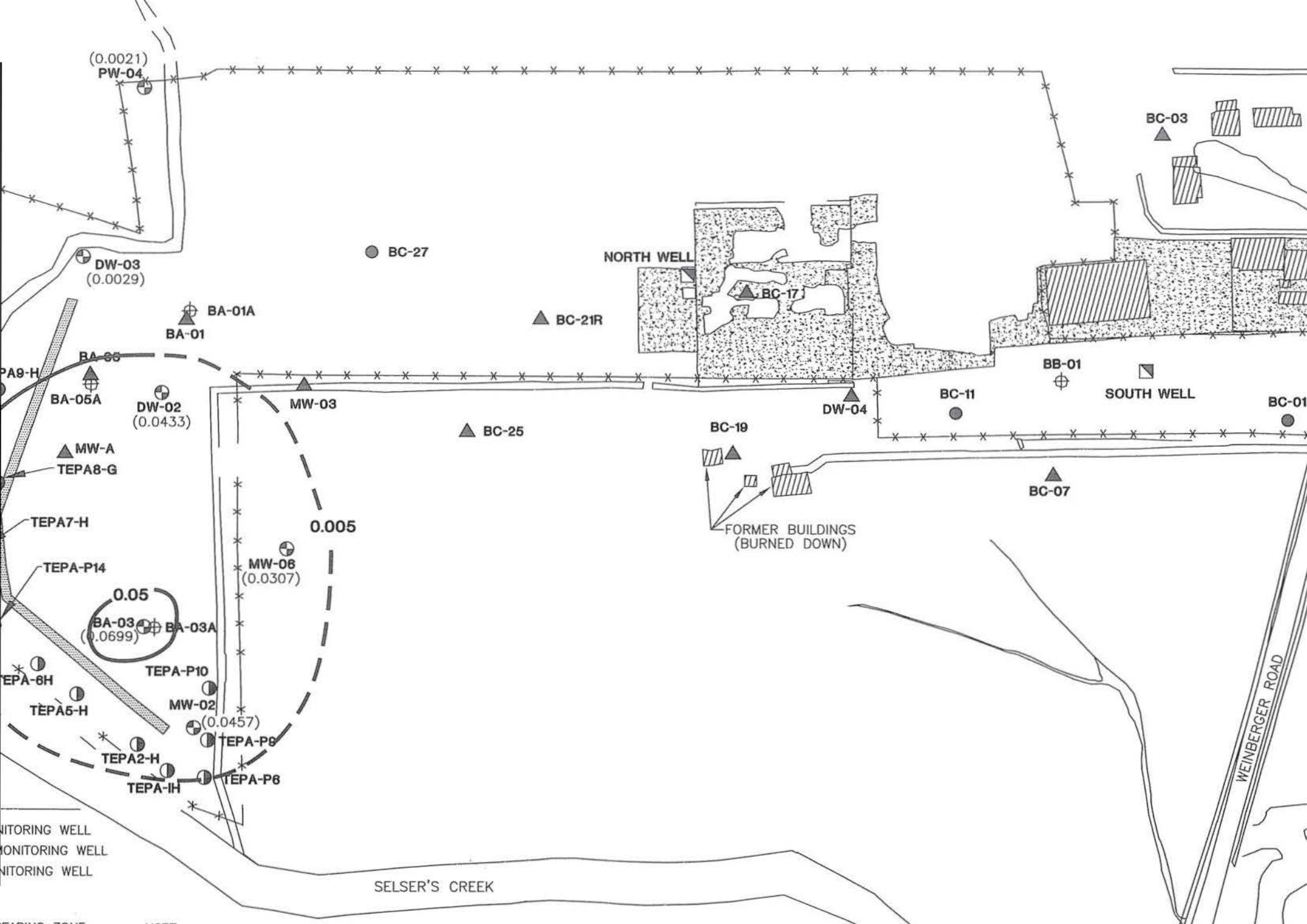

NOTE:

1) MAP WAS COPIED FROM THE SITE MAP IN THE O&M MANUAL DATED MAY 2004.
2) NO SITE CLEANUP STANDARDS WERE FOUND FOR CADMIUM. SEMS USED LDEQ RECAP SCREENING STANDARD OF 0.005 mg/L.
3) EPA PIEZOMETERS WERE ADDED BASED ON MAP PROVIDED BY THE EPA AND WERE NOT SAMPLED BY SEMS.

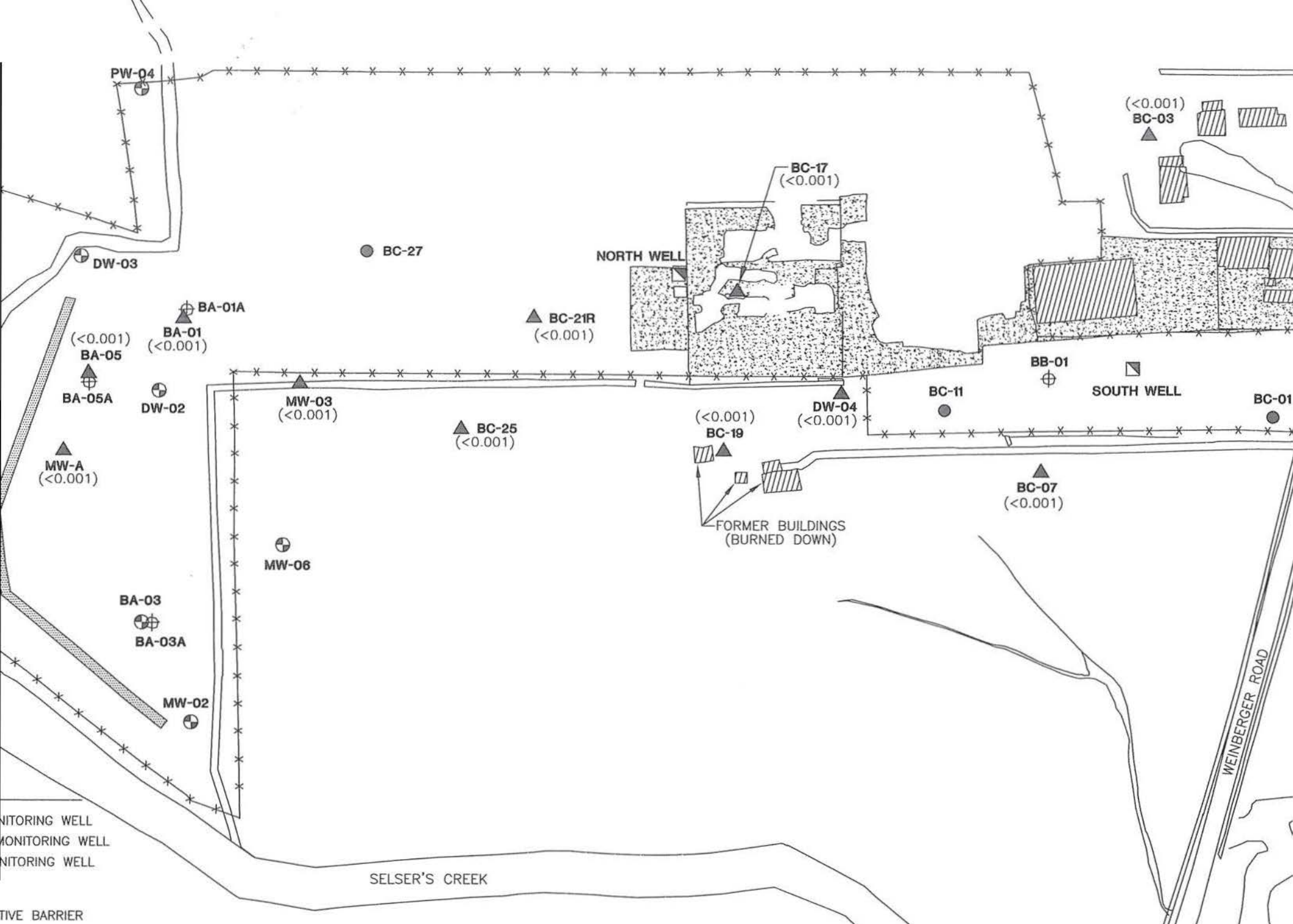

NOTE:

1) MAP WAS COPIED FROM THE SITE MAP IN THE O&M MANUAL DATED MAY 2004.
2) NO SITE CLEANUP STANDARDS WERE FOUND FOR CADMIUM. SEMS USED LDEQ RECAP SCREENING STANDARD OF 0.005 mg/L.
3) NO WELLS EXCEEDED THE LDEQ RECAP SCREENING STANDARD FOR CADMIUM.

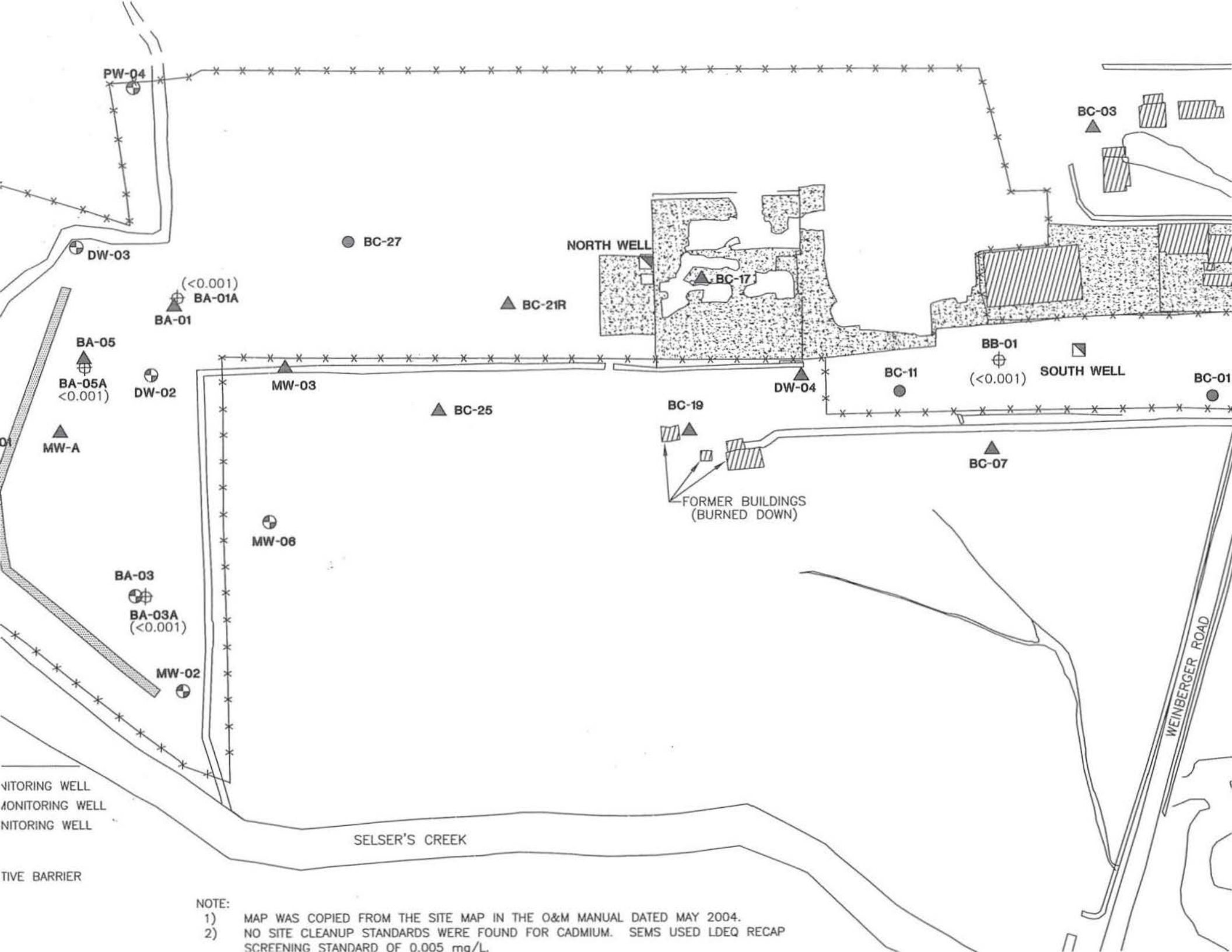

NOTE:
1) MAP WAS COPIED FROM THE SITE MAP IN THE O&M MANUAL DATED MAY 2004.
2) NO SITE CLEANUP STANDARDS WERE FOUND FOR CADMIUM. SEMS USED LDEQ RECAP SCREENING STANDARD OF 0.005 mg/L.

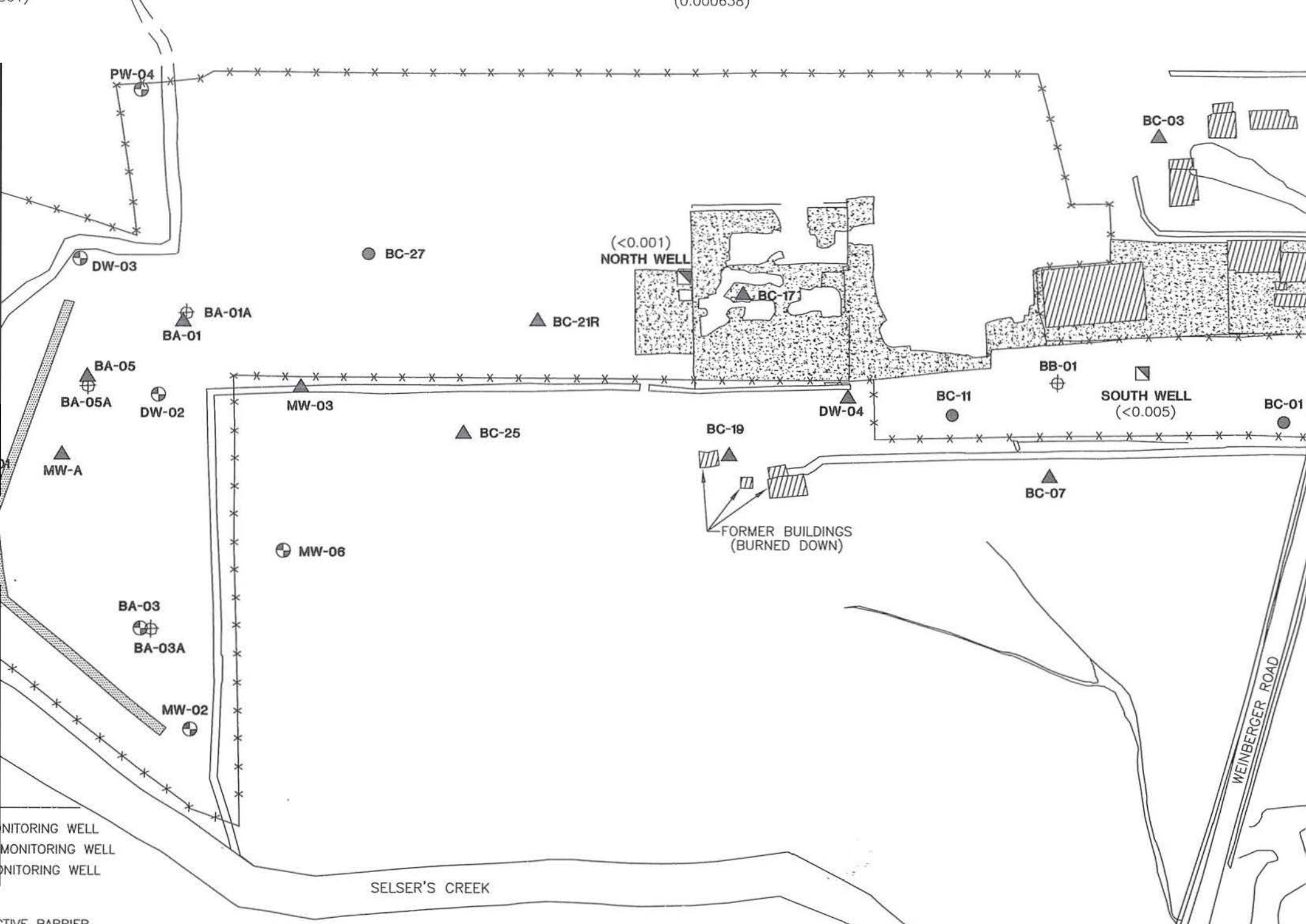

NOTE:

1) MAP WAS COPIED FROM THE SITE MAP IN THE O&M MANUAL DATED MAY 2004.
2) NO SITE CLEANUP STANDARDS WERE FOUND FOR CADMIUM. SEMS USED LDEQ RECAP SCREENING STANDARD OF 0.005 mg/L.
3) NO WELLS SAMPLED EXCEEDED THE LDEQ RECAP SCREENING STANDARDS FOR CADMIUM

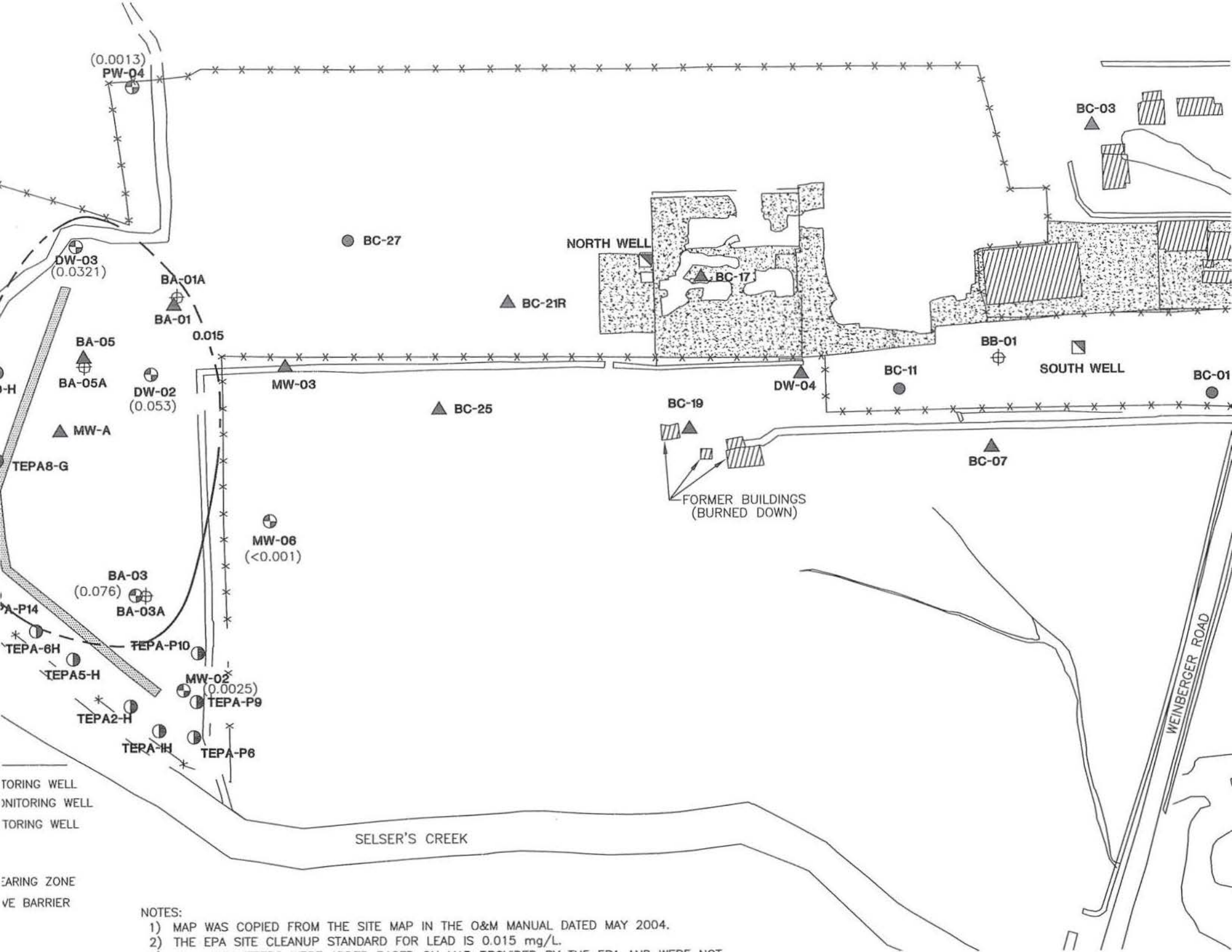

NOTES:
1) MAP WAS COPIED FROM THE SITE MAP IN THE O&M MANUAL DATED MAY 2004.
2) THE EPA SITE CLEANUP STANDARD FOR LEAD IS 0.015 mg/L.

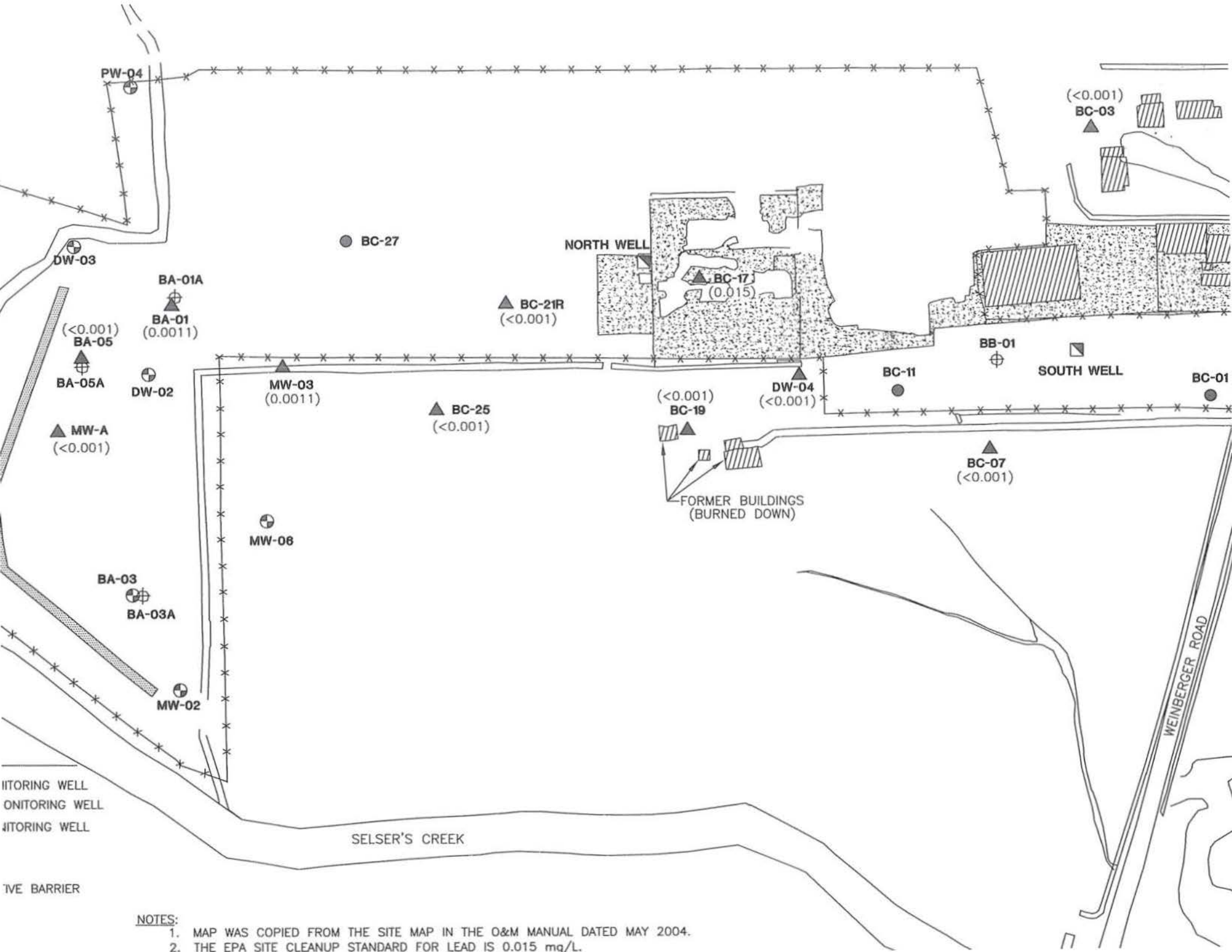

NOTES:

1. MAP WAS COPIED FROM THE SITE MAP IN THE O&M MANUAL DATED MAY 2004.
2. THE EPA SITE CLEANUP STANDARD FOR LEAD IS 0.015 mg/L.

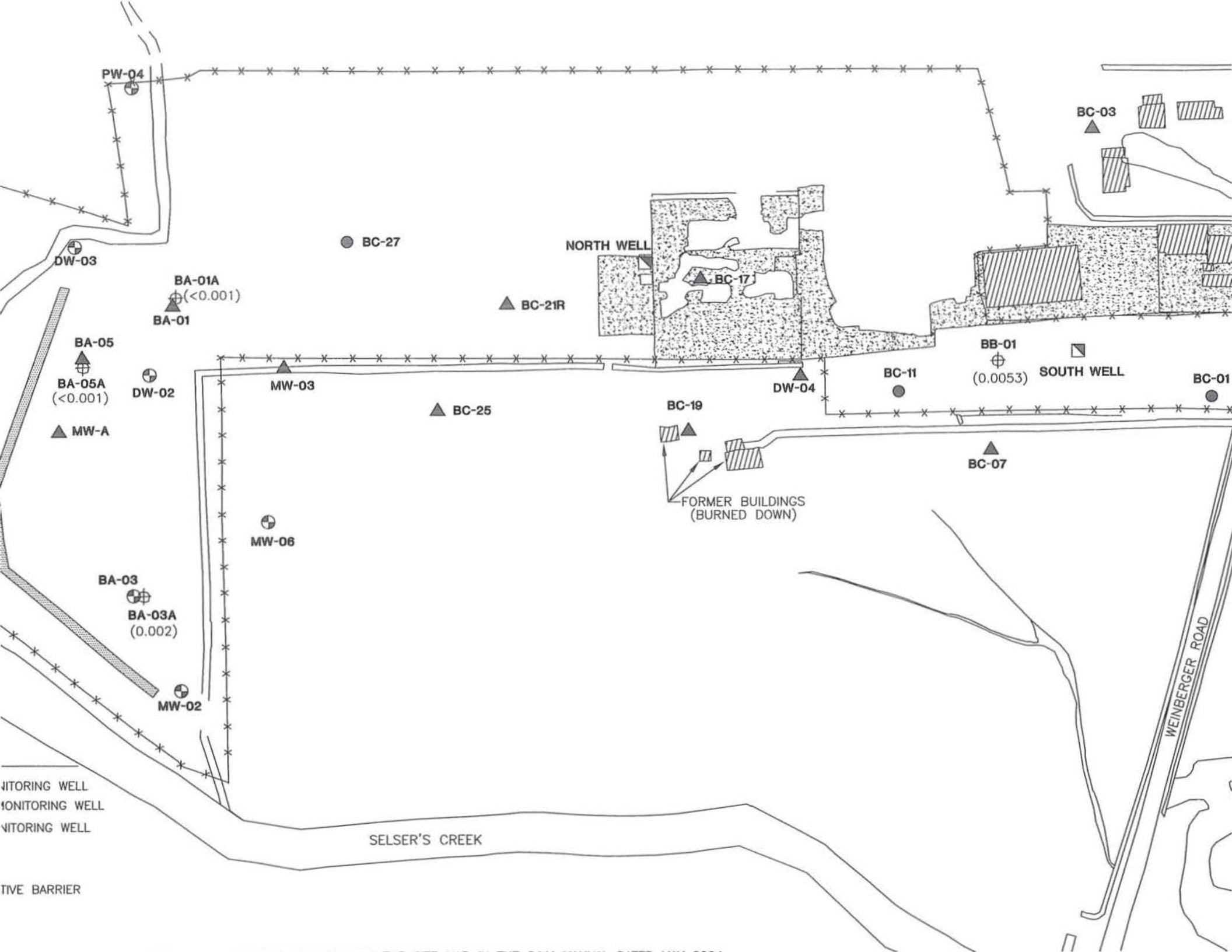
PW-04
BC-03
BC-27
NORTH WELL
BC-17
DW-03
BA-01A
(<0.001)
BA-01
BC-21R
BA-05
BA-05A
(<0.001)
DW-02
MW-03
DW-04
BB-01
(0.0053)
SOUTH WELL
BC-11
BC-01
BC-25
BC-19
MW-A
BC-07
FORMER BUILDINGS
(BURNED DOWN)
MW-06
BA-03
BA-03A
(0.002)
MW-02
WEINBERGER ROAD
NITORING WELL
MONITORING WELL
NITORING WELL
SELSER'S CREEK
TIVE BARRIER

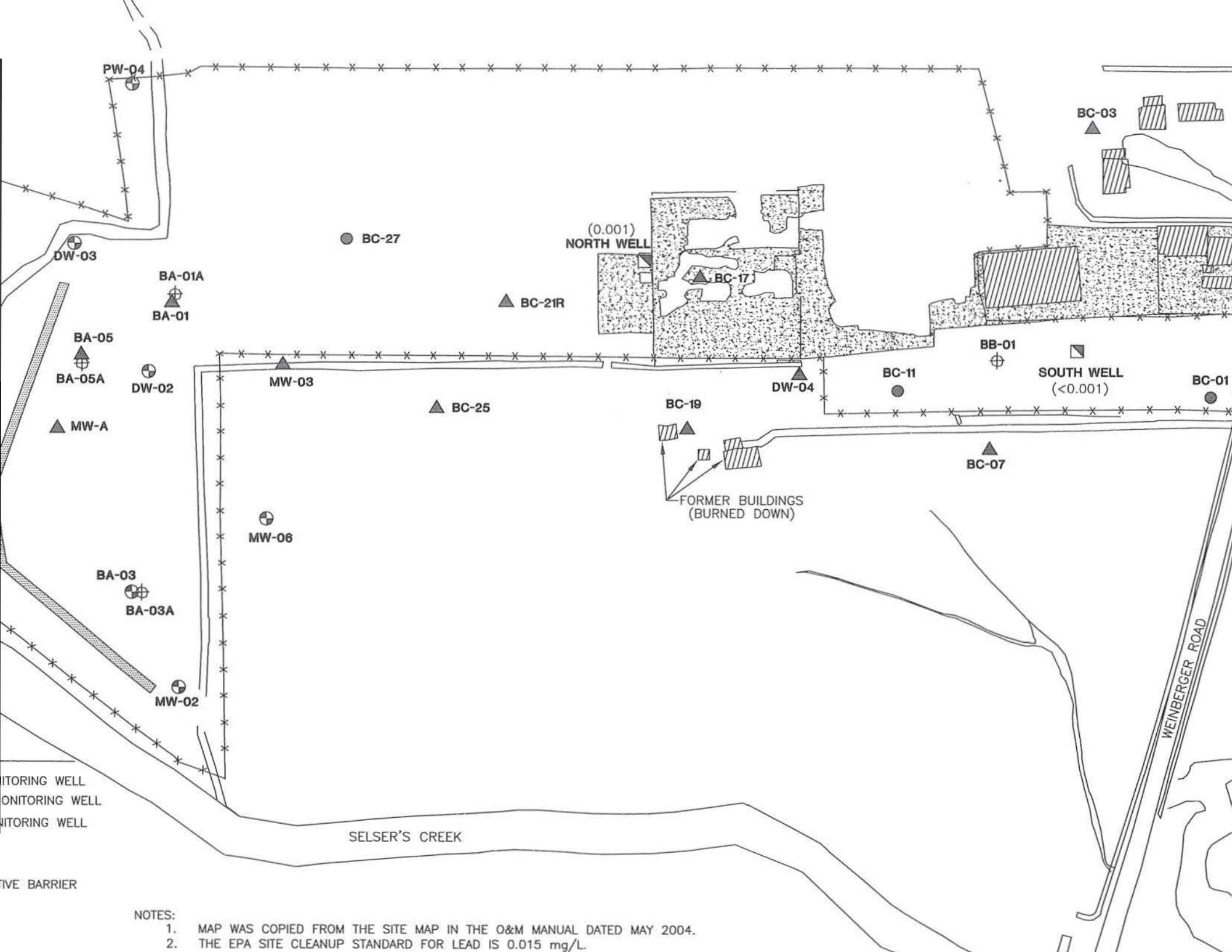

NOTES:

1. MAP WAS COPIED FROM THE SITE MAP IN THE O&M MANUAL DATED MAY 2004.
2. THE EPA SITE CLEANUP STANDARD FOR LEAD IS 0.015 mg/L.

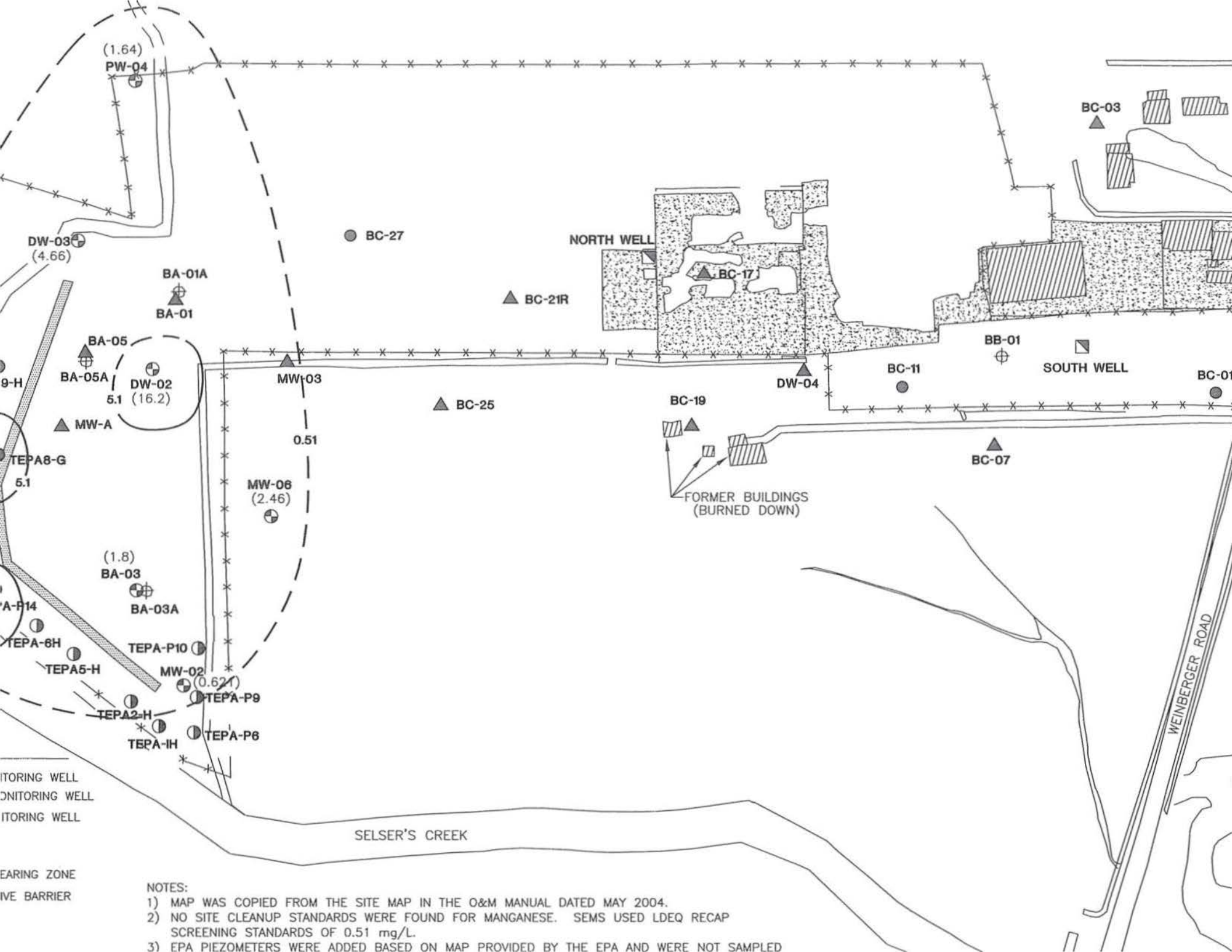

NOTES:
1) MAP WAS COPIED FROM THE SITE MAP IN THE O&M MANUAL DATED MAY 2004.
2) NO SITE CLEANUP STANDARDS WERE FOUND FOR MANGANESE. SEMS USED LDEQ RECAP SCREENING STANDARDS OF 0.51 mg/L.
3) EPA PIEZOMETERS WERE ADDED BASED ON MAP PROVIDED BY THE EPA AND WERE NOT SAMPLED

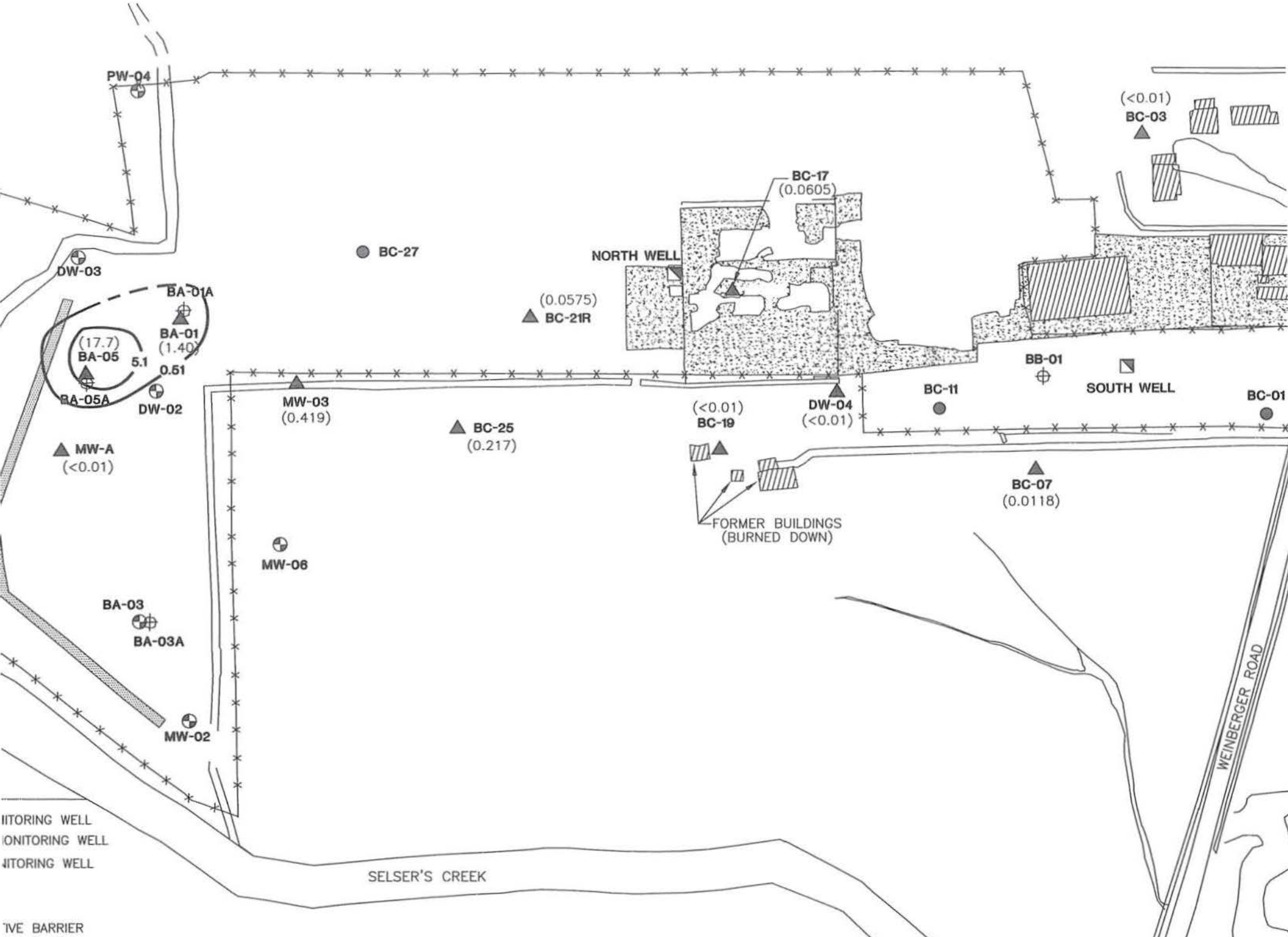

NOTES:
1. MAP WAS COPIED FROM THE SITE MAP IN THE O&M MANUAL DATED MAY 2004.
2. NO SITE CLEANUP STANDARDS WERE FOUND FOR MANGANESE. SEMS USED LDEQ RECAP SCREENING STANDARD OF 0.51 mg/L

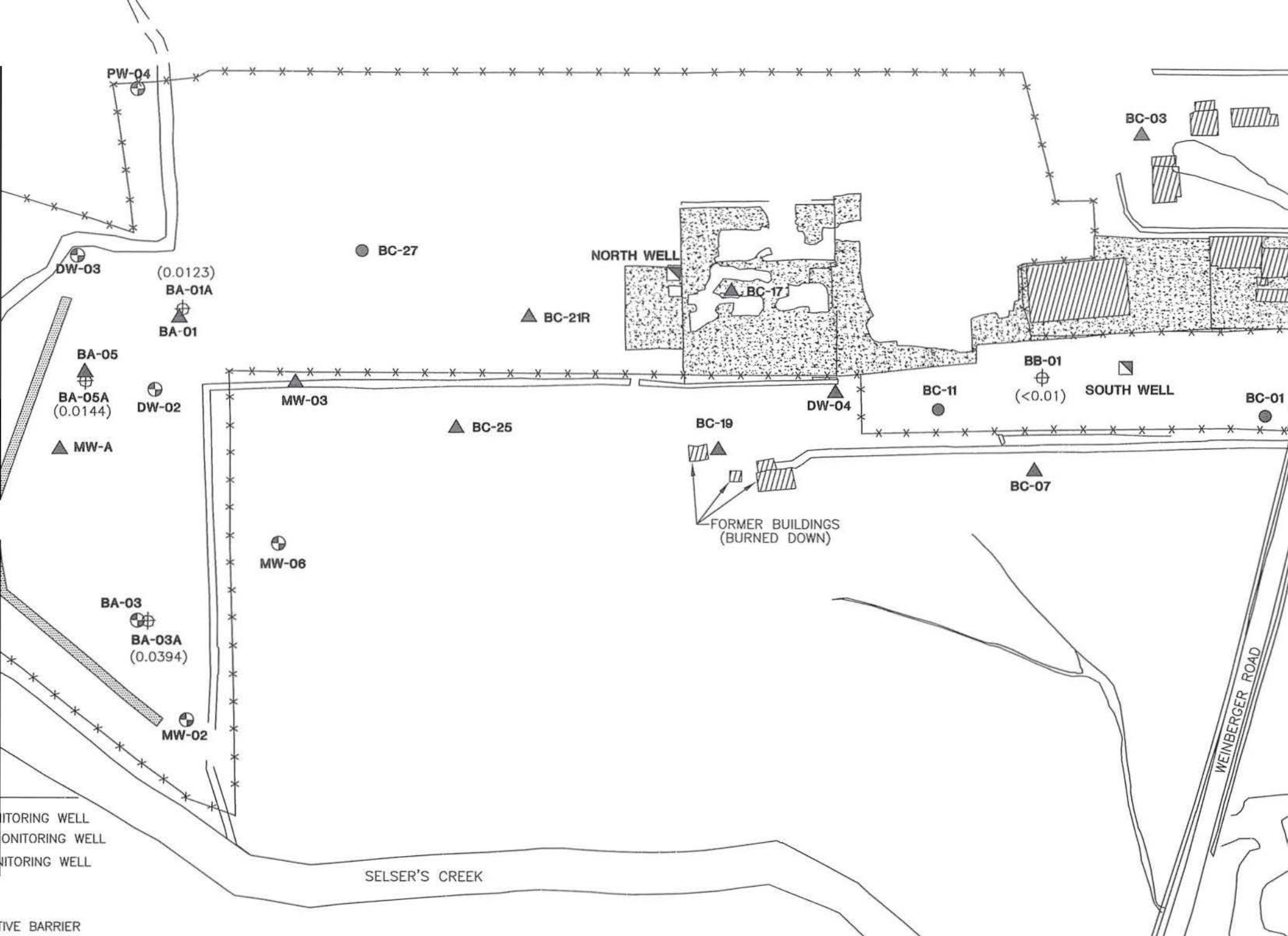

NOTES:
1. MAP WAS COPIED FROM THE SITE MAP IN THE O&M MANUAL DATED MAY 2004.
2. NO SITE CLEANUP STANDARDS WERE FOUND FOR MANGANESE. SEMS USED LDEQ RECAP SCREENING STANDARD OF 0.51 mg/L
3. NO WELLS SAMPLED EXCEEDING THE LDEQ SCREENING STANDARDS FOR MANGANESE

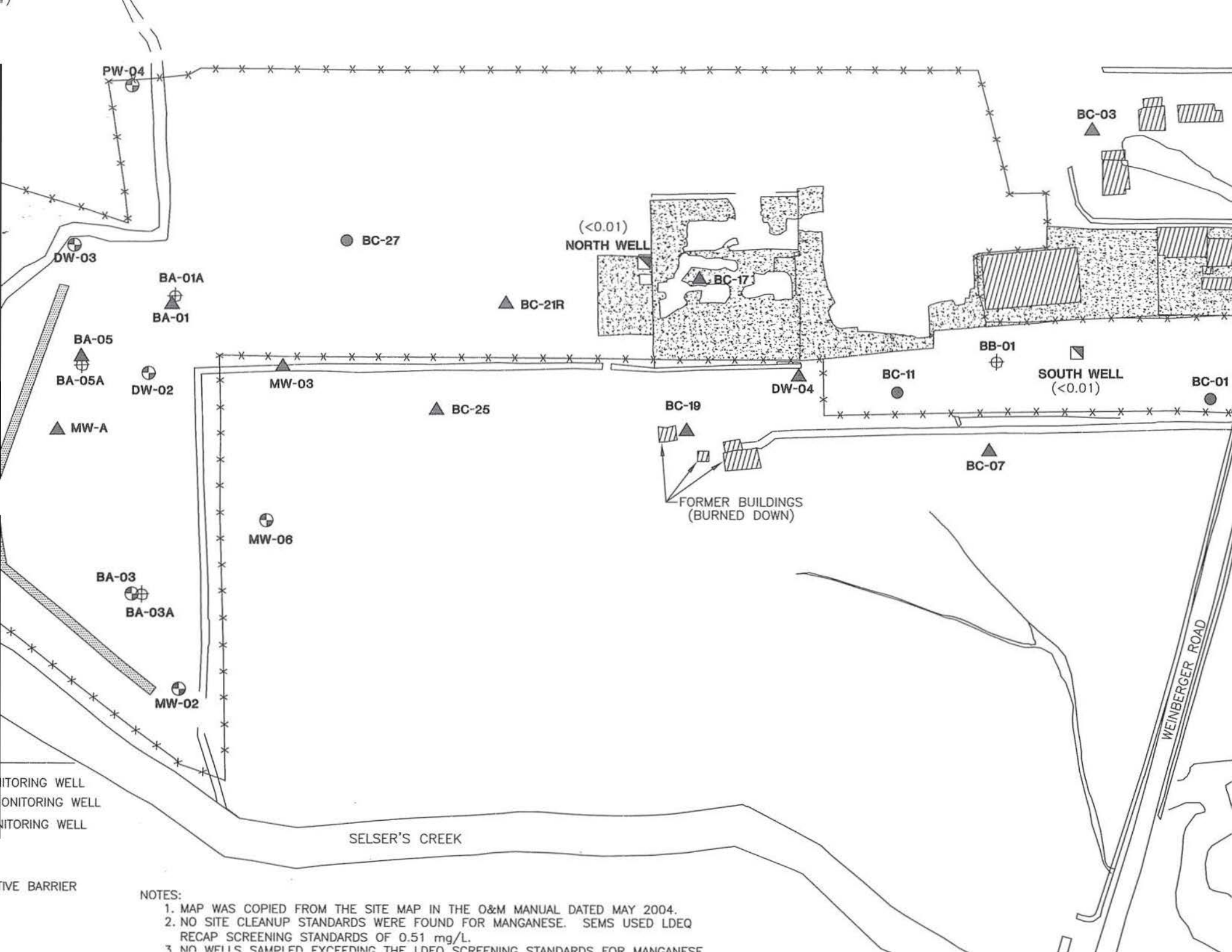

NOTES:
1. MAP WAS COPIED FROM THE SITE MAP IN THE O&M MANUAL DATED MAY 2004.
2. NO SITE CLEANUP STANDARDS WERE FOUND FOR MANGANESE. SEMS USED LDEQ RECAP SCREENING STANDARDS OF 0.51 mg/L.
3. NO WELLS SAMPLED EXCEEDING THE LDEQ SCREENING STANDARDS FOR MANGANESE

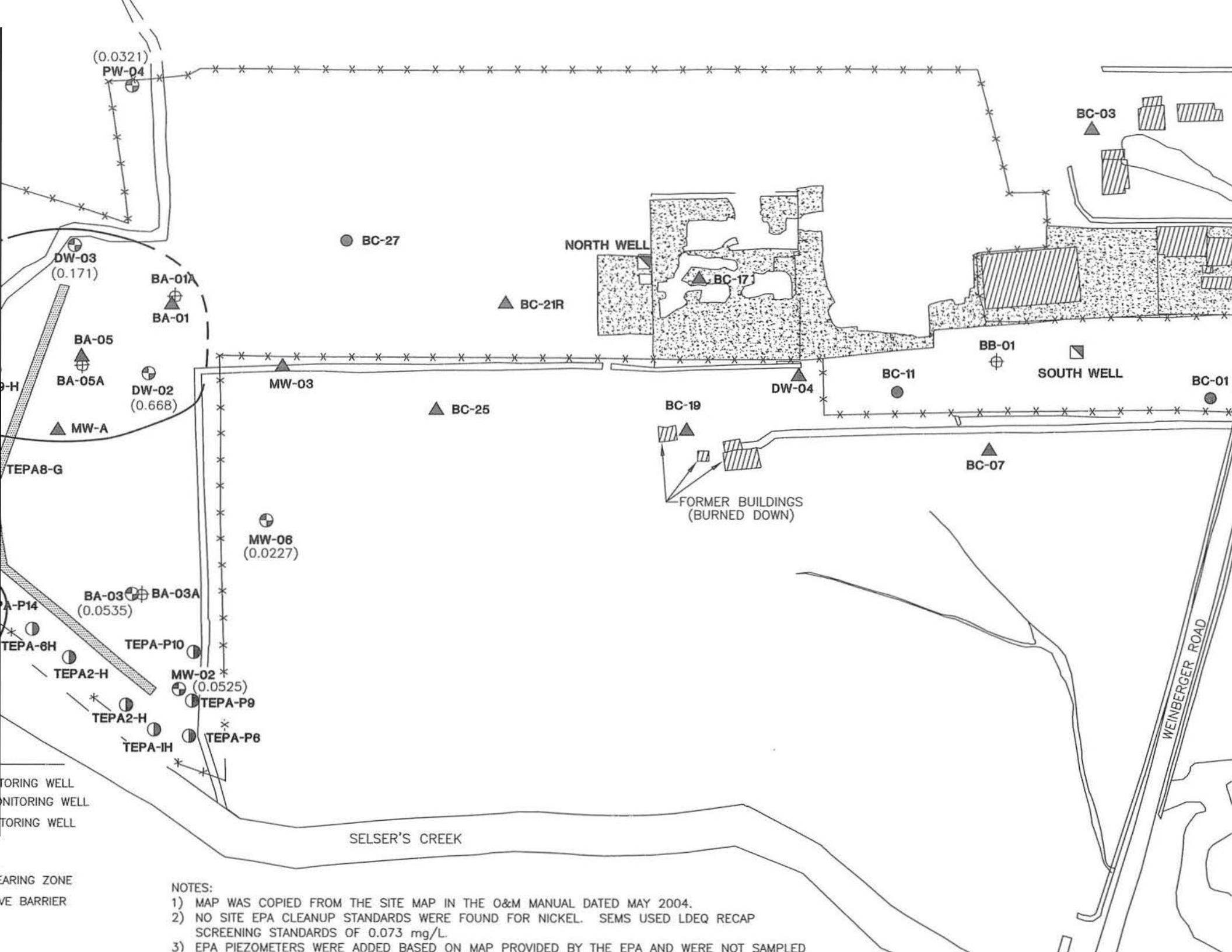

NOTES:

1) MAP WAS COPIED FROM THE SITE MAP IN THE O&M MANUAL DATED MAY 2004.
2) NO SITE EPA CLEANUP STANDARDS WERE FOUND FOR NICKEL. SEMS USED LDEQ RECAP SCREENING STANDARDS OF 0.073 mg/L.
3) EPA PIEZOMETERS WERE ADDED BASED ON MAP PROVIDED BY THE EPA AND WERE NOT SAMPLED

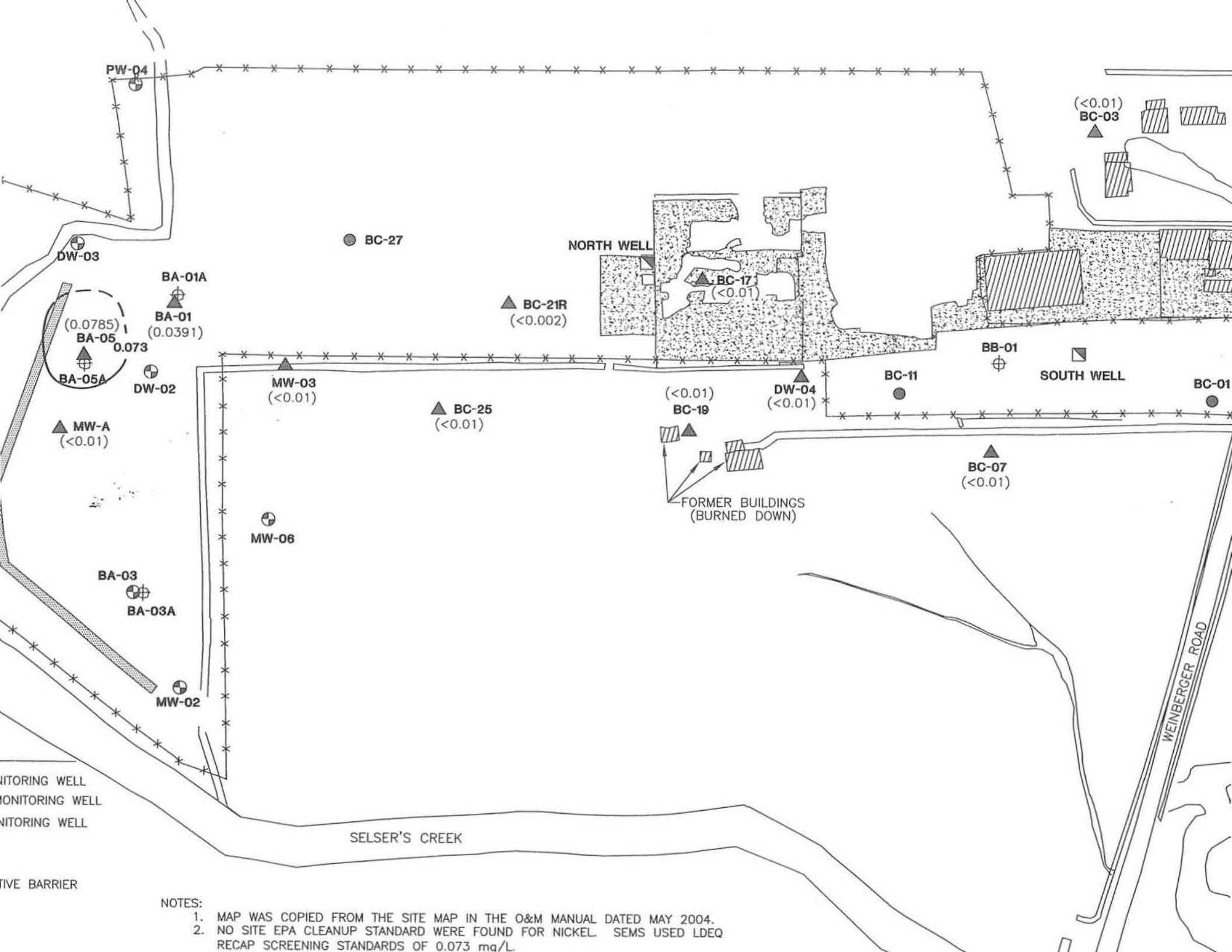

NOTES:

1. MAP WAS COPIED FROM THE SITE MAP IN THE O&M MANUAL DATED MAY 2004.
2. NO SITE EPA CLEANUP STANDARD WERE FOUND FOR NICKEL. SEMS USED LDEQ RECAP SCREENING STANDARDS OF 0.073 mg/L.

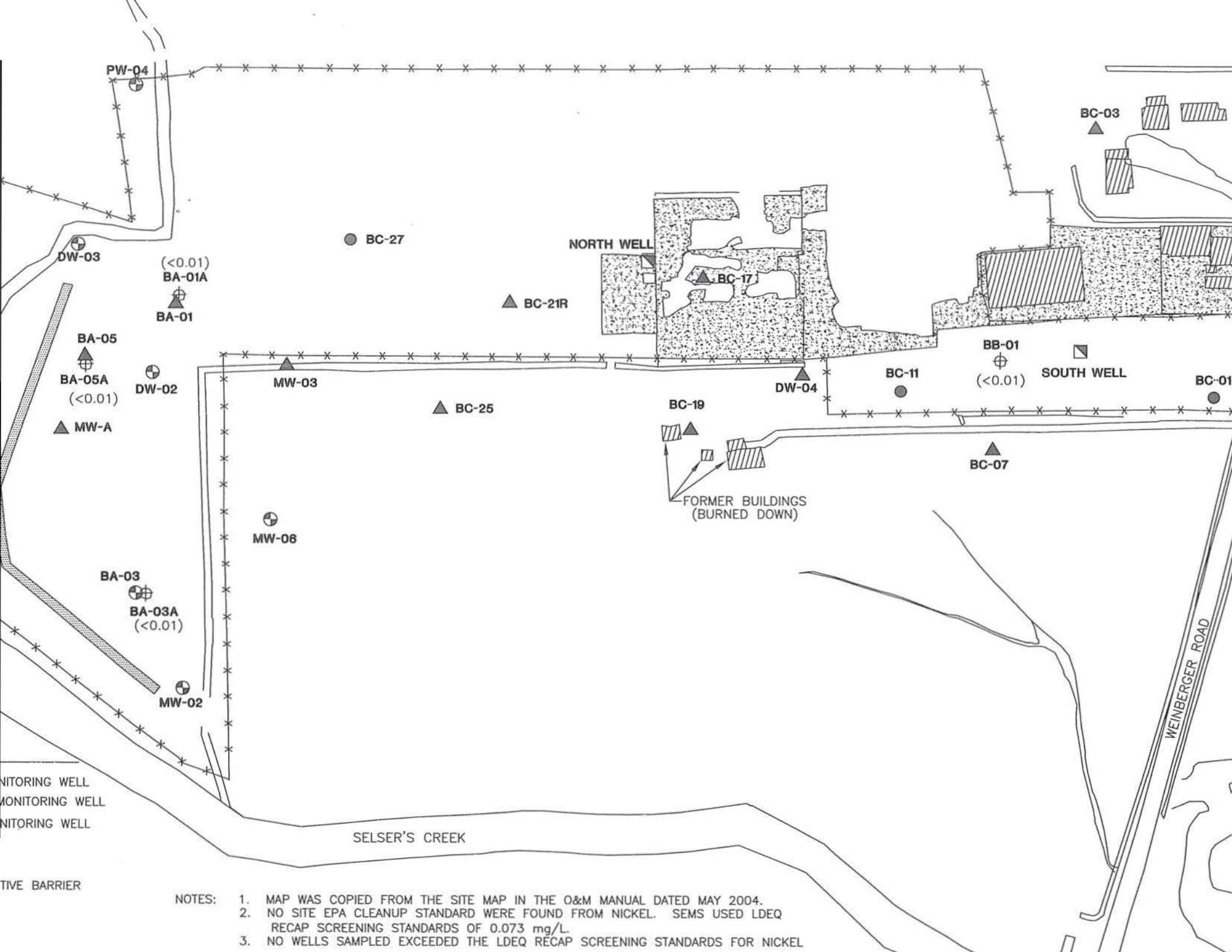

NOTES:
1. MAP WAS COPIED FROM THE SITE MAP IN THE O&M MANUAL DATED MAY 2004.
2. NO SITE EPA CLEANUP STANDARD WERE FOUND FROM NICKEL. SEMS USED LDEQ RECAP SCREENING STANDARDS OF 0.073 mg/L.
3. NO WELLS SAMPLED EXCEEDED THE LDEQ RECAP SCREENING STANDARDS FOR NICKEL

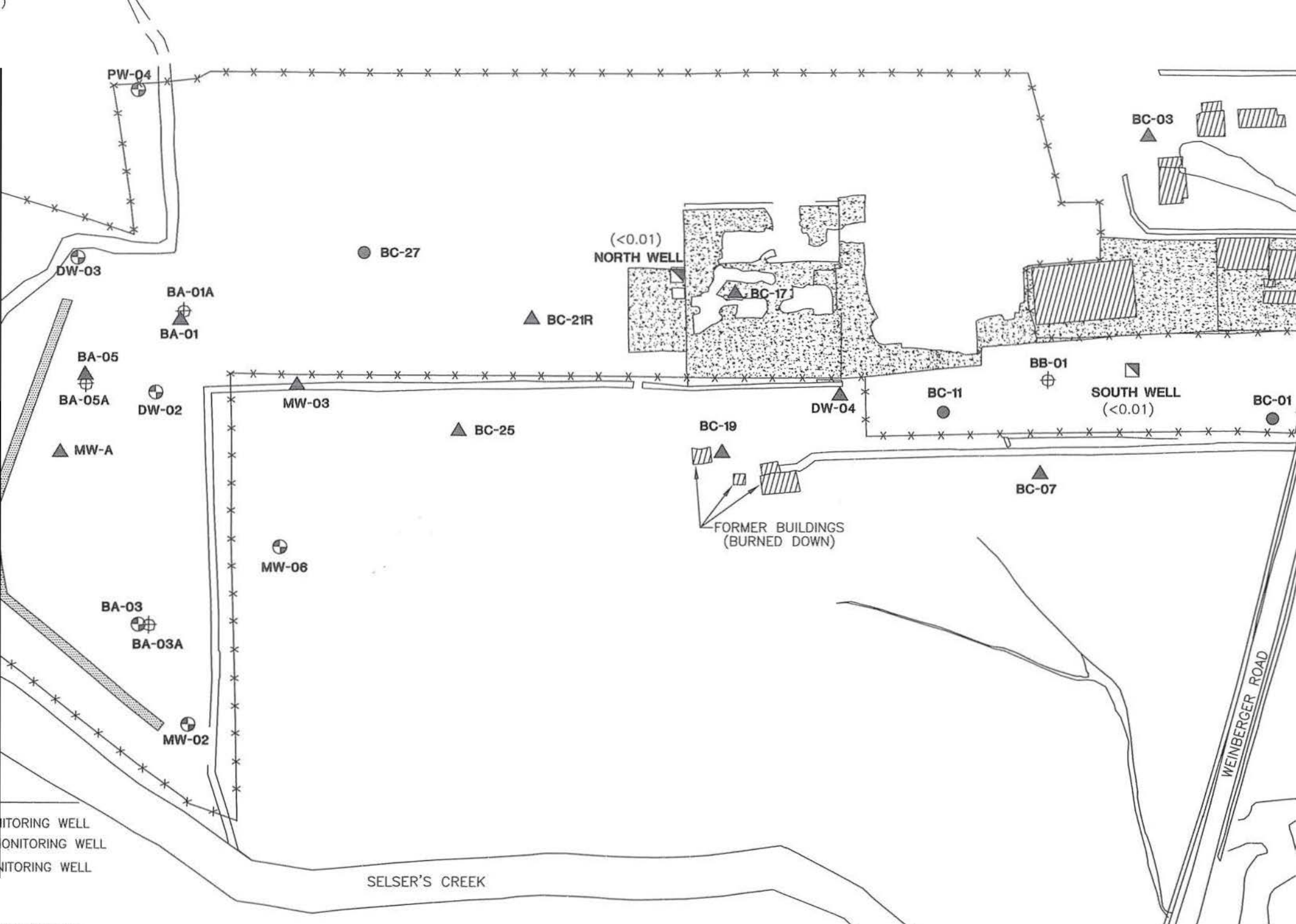

NOTES:

1. MAP WAS COPIED FROM THE SITE MAP IN THE O&M MANUAL DATED MAY 2004.
2. NO SITE EPA CLEANUP STANDARD WERE FOUND FOR NICKEL. SEMS USED LDEQ RECAP SCREENING STANDARDS OF 0.073 mg/L.
3. NO WELLS SAMPLED EXCEEDED THE LDEQ RECAP SCREENING STANDARDS FOR NICKEL

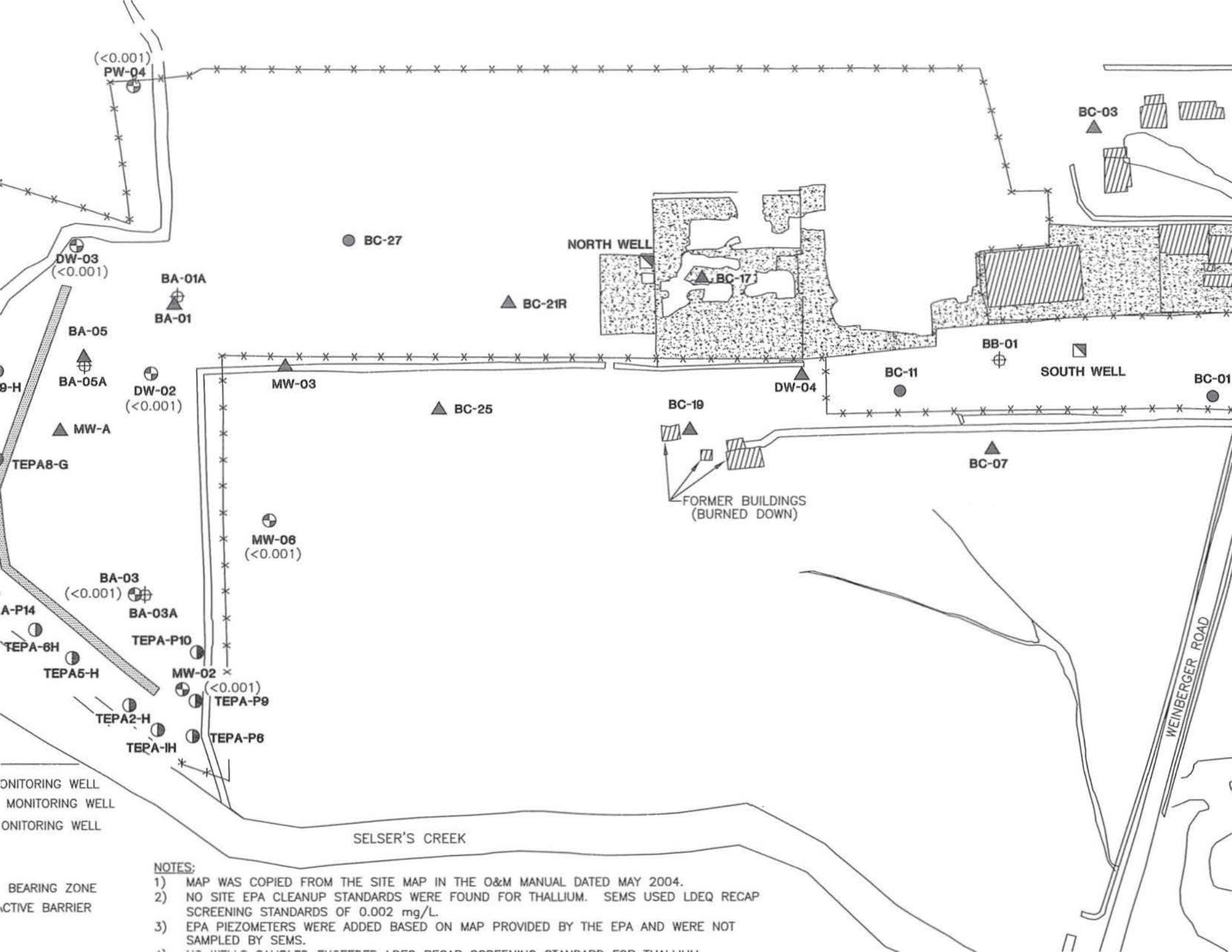

ONITORING WELL
MONITORING WELL
ONITORING WELL

BEARING ZONE
ACTIVE BARRIER

NOTES:

1) MAP WAS COPIED FROM THE SITE MAP IN THE O&M MANUAL DATED MAY 2004.
2) NO SITE EPA CLEANUP STANDARDS WERE FOUND FOR THALLIUM. SEMS USED LDEQ RECAP SCREENING STANDARDS OF 0.002 mg/L.
3) EPA PIEZOMETERS WERE ADDED BASED ON MAP PROVIDED BY THE EPA AND WERE NOT SAMPLED BY SEMS.

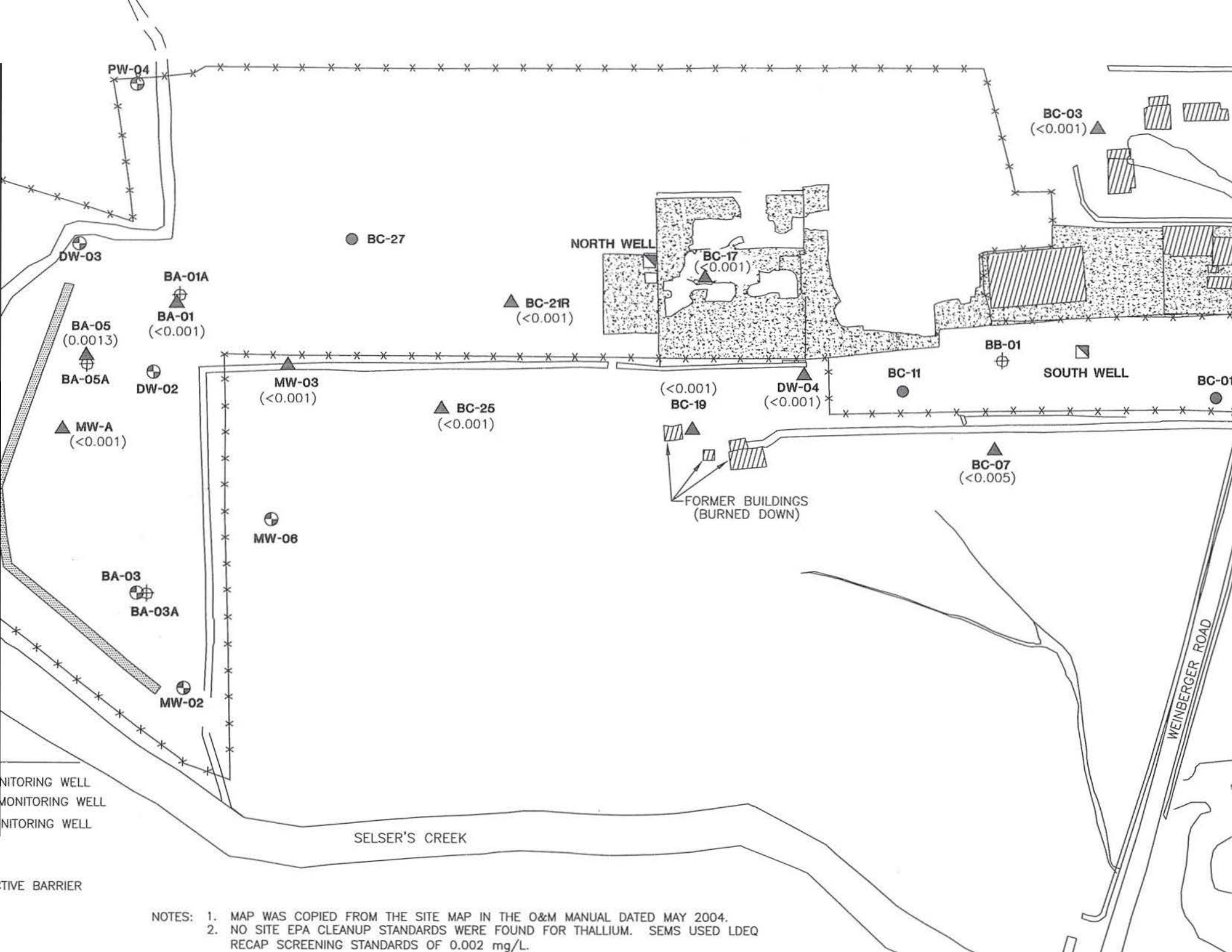

NOTES: 1. MAP WAS COPIED FROM THE SITE MAP IN THE O&M MANUAL DATED MAY 2004.
2. NO SITE EPA CLEANUP STANDARDS WERE FOUND FOR THALLIUM. SEMS USED LDEQ RECAP SCREENING STANDARDS OF 0.002 mg/L.

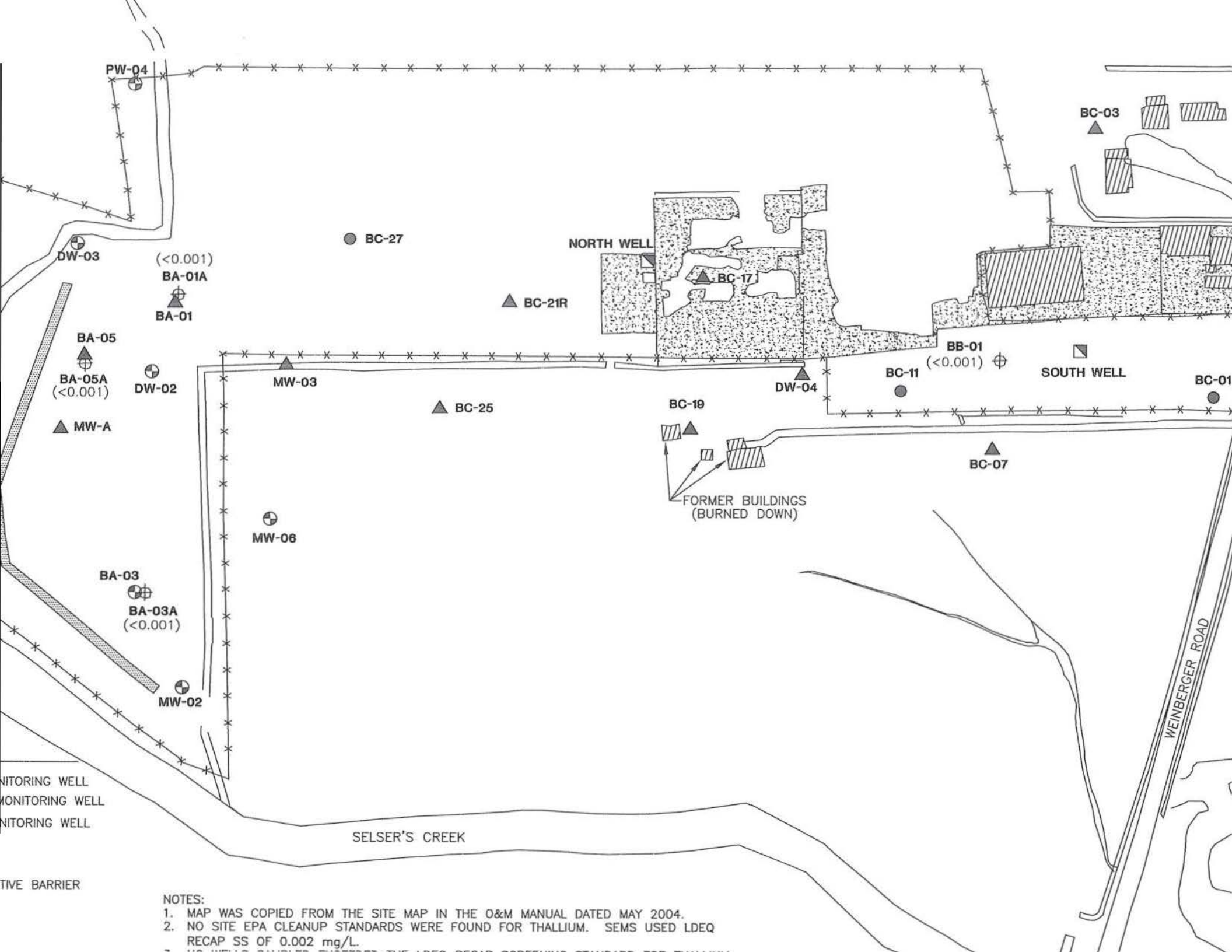

NOTES:
1. MAP WAS COPIED FROM THE SITE MAP IN THE O&M MANUAL DATED MAY 2004.
2. NO SITE EPA CLEANUP STANDARDS WERE FOUND FOR THALLIUM. SEMS USED LDEQ RECAP SS OF 0.002 mg/L.

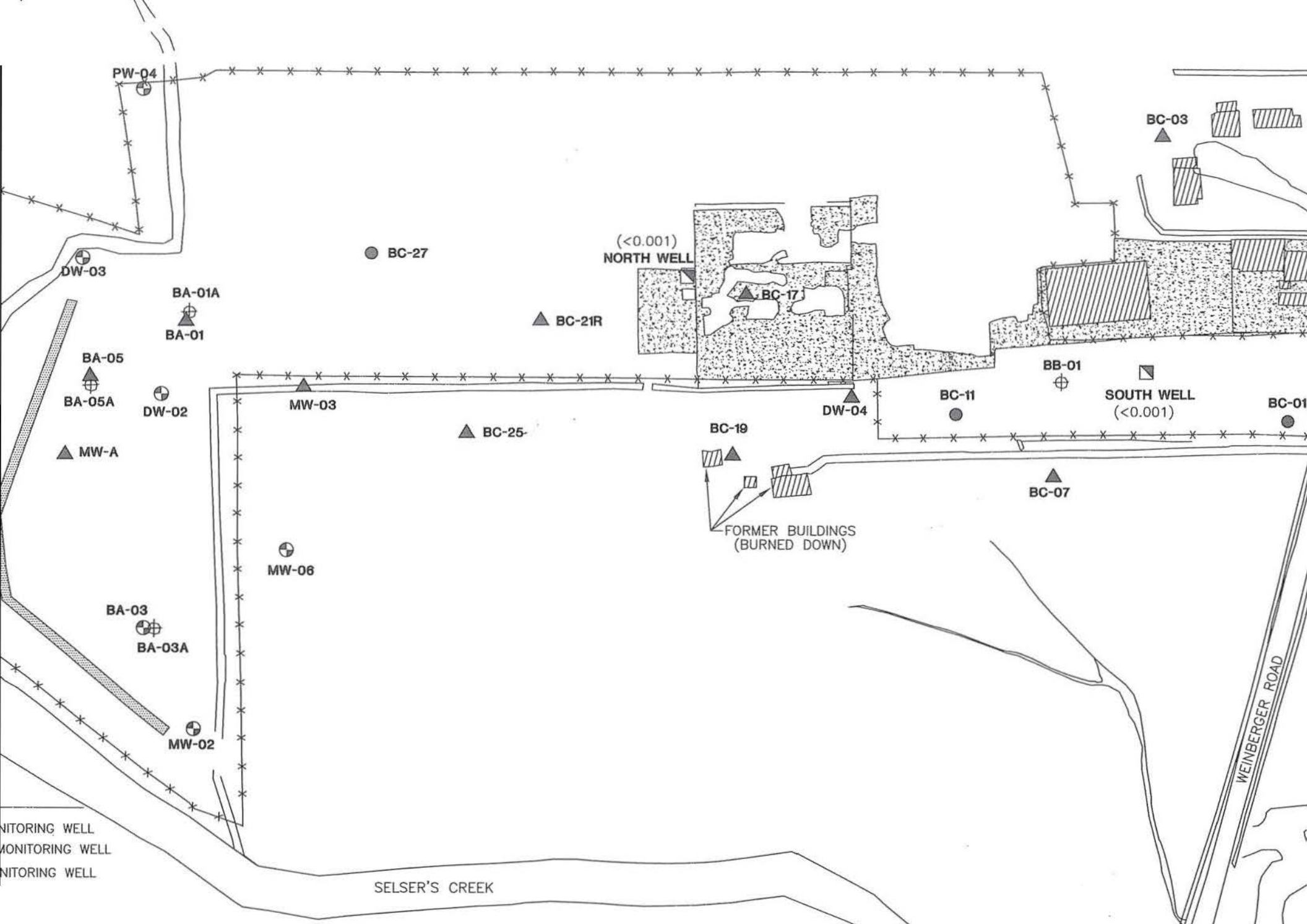

NITORING WELL
MONITORING WELL
NITORING WELL

TIVE BARRIER

NOTES:
1. MAP WAS COPIED FROM THE SITE MAP IN THE O&M MANUAL DATED MAY 2004.
2. NO SITE EPA CLEANUP STANDARDS WERE FOUND FOR THALLIUM. SEMS USED LDEQ RECAP SCREENING STANDARDS OF 0.002 mg/L.
3. NO WELLS SAMPLED EXCEEDED THE LDEQ SCREENING STANDARDS FOR THALLIUM.

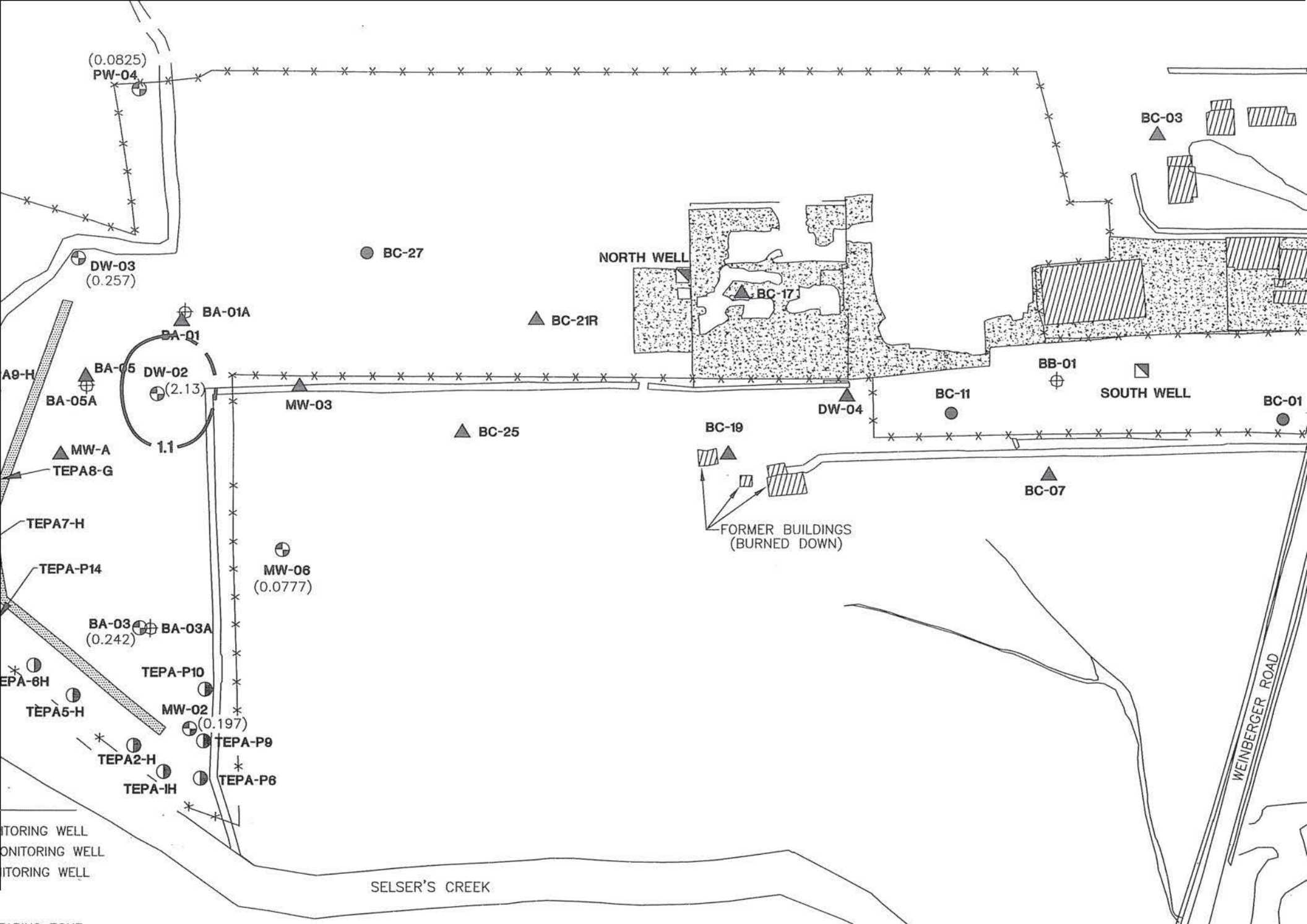

ITORING WELL
ONITORING WELL
ITORING WELL

EARING ZONE
IVE BARRIER

NOTE:
1) MAP WAS COPIED FROM THE SITE MAP IN THE O&M MANUAL DATED MAY 2004.
2) NO SITE CLEANUP STANDARDS WERE FOUND FOR ZINC. SEMS USED LDEQ RECAP SCREENING STANDARD OF 1.1 mg/L.
3) EPA PIEZOMETERS WERE ADDED BASED ON MAP PROVIDED BY THE EPA AND WERE NOT

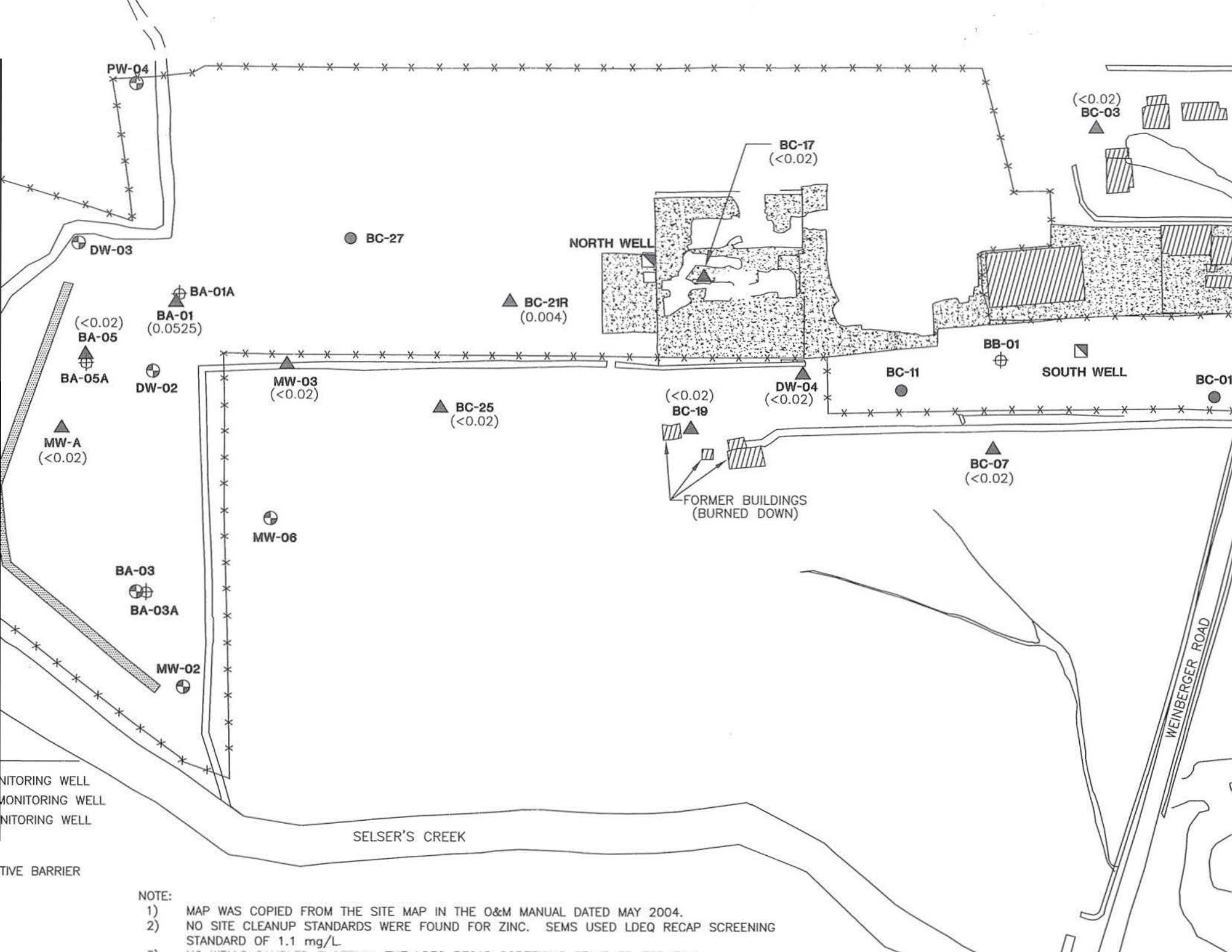

NOTE:

1) MAP WAS COPIED FROM THE SITE MAP IN THE O&M MANUAL DATED MAY 2004.
2) NO SITE CLEANUP STANDARDS WERE FOUND FOR ZINC. SEMS USED LDEQ RECAP SCREENING STANDARD OF 1.1 mg/L.

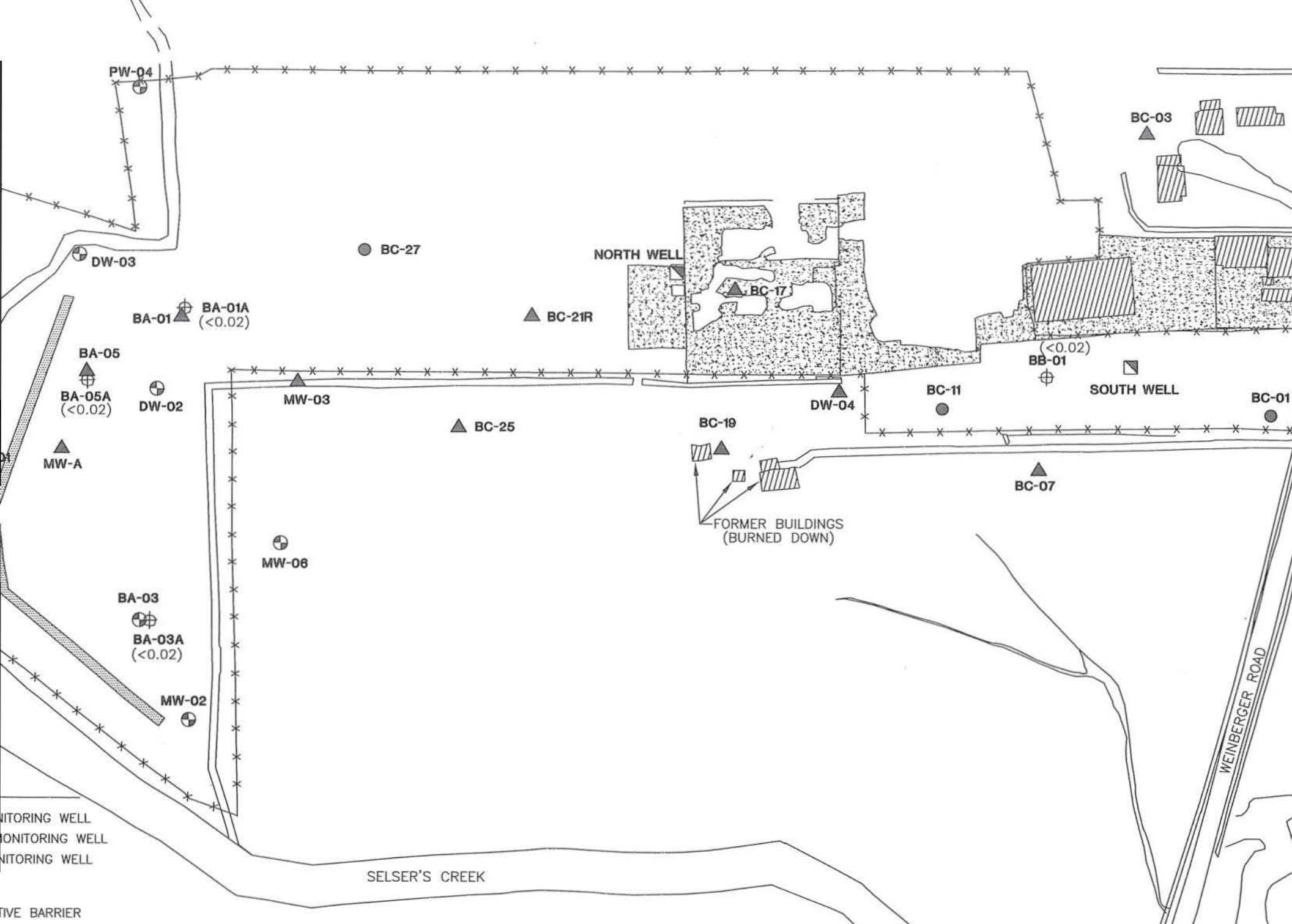

NITORING WELL
MONITORING WELL
NITORING WELL

TIVE BARRIER

NOTE:
1) MAP WAS COPIED FROM THE SITE MAP IN THE O&M MANUAL DATED MAY 2004.
2) NO SITE CLEANUP STANDARDS WERE FOUND FOR ZINC. SEMS USED LDEQ RECAP SCREENING STANDARD OF 1.1 mg/L.
3) NO WELLS SAMPLED EXCEEDED LDEQ SCREENING STANDARDS FOR ZINC.

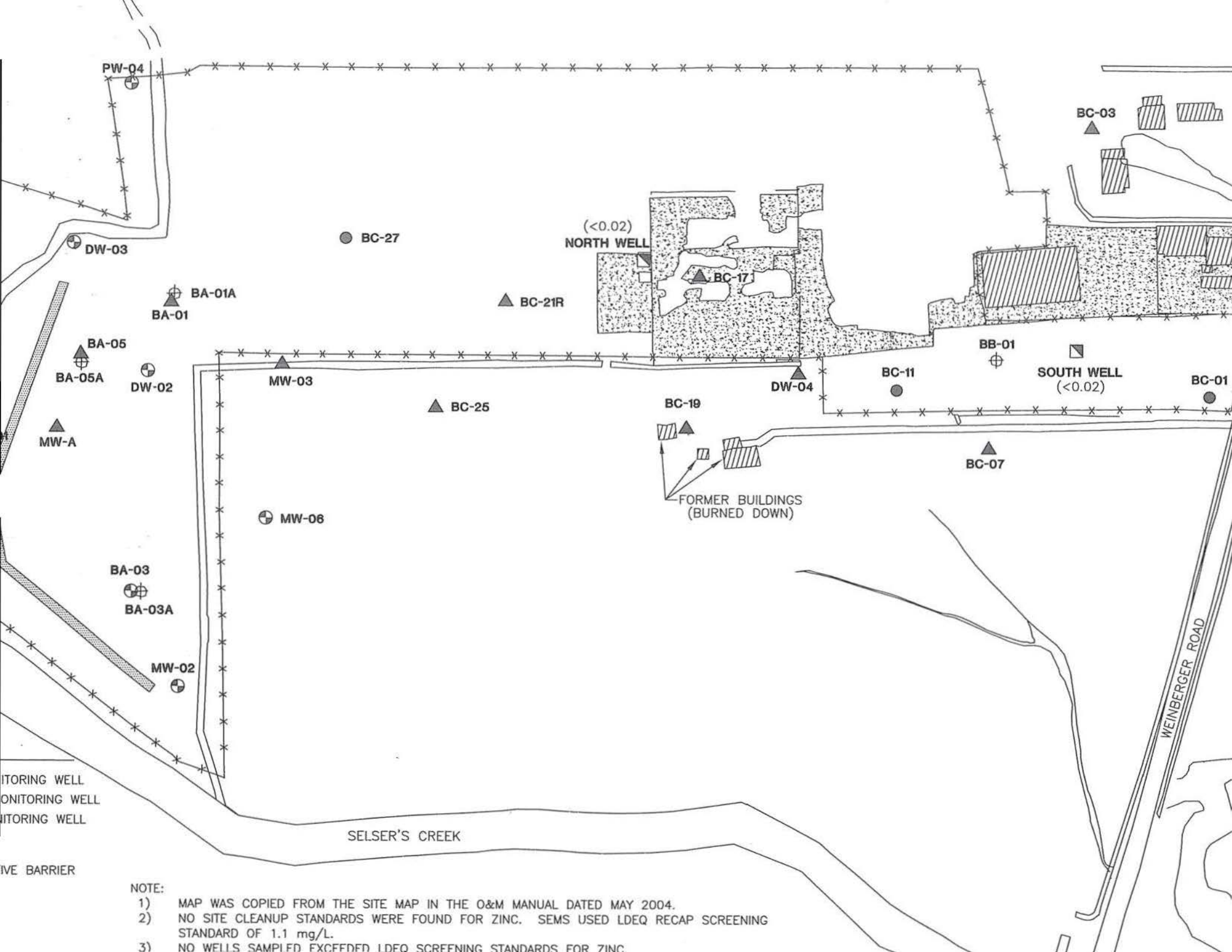

NOTE:

1) MAP WAS COPIED FROM THE SITE MAP IN THE O&M MANUAL DATED MAY 2004.
2) NO SITE CLEANUP STANDARDS WERE FOUND FOR ZINC. SEMS USED LDEQ RECAP SCREENING STANDARD OF 1.1 mg/L.
3) NO WELLS SAMPLED EXCEEDED LDEQ SCREENING STANDARDS FOR ZINC.

ATTACHMENT A

FIELD DATA SHEETS & WASTE MANIFESTS

ATTE METALS SUPERFUND SITE OPERATION AND MAINTENANCE ACTIVITY LOG

PROJECT GENERAL INFORMATION

L...	LDEQ	Date:	2-18-2013 to 2-21-2013
Facility #:	Delatte Metals Superfund Site	Activities	Notify facility of arrival. Inspect
Address:	Weinberger Road, Ponchatoula, LA		facility monitoring wells and PRB for integrity.
Project #:	207-0016		Gauge, and sample appropriate wells.

SEMS ACTIVITY DOCUMENTATION (Continued On Back)

Time (Military)	Notes & Observations
Arrived : (varies)	Notified facility personnel of arrival : (YES) NO Have H&S plan : (YES) NO
	Potentiometric data collection procedures: Locate monitoring wells, open to allow for water level equilibration, inspect/document well integrity, measure total well depth, measure depth-to-water (to 0.00'). Measure wells from least contaminated to most contaminated. Well purging procedures: Use low flow micro purge methods and monitor water quality characteristics. When water quality characteristics stabilize record characteristics and collect sample. Transport purge water to on-site 55-gallon drums for containment and disposal. Groundwater sample collection procedures: Collect samples with dedicated well equipment by low flow micro purge methods after water quality characteristics have stabilized. Transfer samples to a proper container (on ice) for transport to the designated lab for analyses. Ship samples for overnight delivery, with completed chain-of-custody documentation. Sample wells in the same order as they were purged.
Departed : (varies)	

SEMS EQUIPMENT & MATERIALS USED

Task	Description	Accounting Code	Unit	Quantity
005	Operation, maintenance and related activities per well.		well	
0006	Return to grade area of PRB		yards	—
00007	Well labels		each	1
00008	Well Locks		each	4
00009	Concrete Pad		each	—
00010	Well cover		each	—

SEMS PERSONNEL INFORMATION

Employee Name: Nick Rodchorst Employee Signature: [signature]

SEMS, Inc.

DELATTE METALS SUPERFUND SITE OPERATION AND MAINTENANCE ACTIVITY LOG

SEMS EQUIPMENT & MATERIALS USED

Task	Description	Accounting Code	Unit	Quantity
00011	Repainting		well	1
00012	Post Replacement		each	—
00013	Clearing access to wells		event	1
00014	Characterization, profiling related to disposal		event	—
00015	Disposal of decon water and purge water, Haz		gallon	—
00016	Disposal of decon water and purge water, Non-Haz		gallon	—
00017	Disposal of PPE, and sampling equipment, Haz		drum	—
00018	Disposal of PPE, and sampling equipment, Non-Haz		drum	—

Employee Name: Nick Rodehorst Employee Signature: [signature]

SEMS, Inc.

TAILGATE SAFETY MEETING

GENERAL INFORMATION

Company SEMS, INC

Date 2-18-2013 Time _____ Job Number 207-0016

Customer LDEQ Address Weinberger Rd, Ponchatoula, LA

Job Location Ponchatoula, LA

Type of Work Groundwater Sampling

Protective Clothing/Equipment Level D (gloves, long pants, safety boots)

SAFETY TOPICS

Chemical Hazards Metals and Low pH (acidic groundwater)

Physical Hazards Heat, bees/hornets, snakes, blades

Emergency Procedures First Aid, Call 911 and proceed to hospital. Meet at front entrance if problems occur.

Hospital/Clinic North Oaks Hospital Phone (985) 345-2700

Hospital Address 15790 Paul Vega Dr. Hammond, LA

Special Equipment Level D

Other

ATTENDEES

NAME PRINTED	SIGNATURE
L. MEAUX	[signature]
Nick Rodehorst	[signature]
SITE SUPERVISOR	SIGNATURE

TAILGATE SAFETY MEETING

GENERAL INFORMATION

Company: SEMS, INC

Date: 2-19-2012 Time: 0100 Job Number: 2011-0016

Customer: LDEQ Address: Weinberger Rd, Ponchatoula, LA

Job Location: Ponchatoula, LA

Type of Work: Groundwater Sampling

Protective Clothing/Equipment: Level D (gloves, long pants, safety boots)

SAFETY TOPICS

Chemical Hazards: Metals and Low pH (acidic groundwater)

Physical Hazards: Heat, bees/hornets, snakes, blades

Emergency Procedures: First Aid, Call 911 and proceed to hospital. Meet at front entrance if problems occur.

Hospital/Clinic: North Oaks Hospital Phone: (985) 345-2700

Hospital Address: 15790 Paul Vega Dr. Hammond, LA

Special Equipment: Level D

Other:

ATTENDEES

NAME PRINTED	SIGNATURE
Maghee Shaw	Maghee Shaw
Nick Rodriguez	
SITE SUPERVISOR	SIGNATURE

TAILGATE SAFETY MEETING

GENERAL INFORMATION

Company: SEMS, INC

Date: 2.20.2013 Time: 0800 Job Number: 207-0016

Customer: LDEQ Address: Weinberger Rd, Ponchatoula, LA

Job Location: Ponchatoula, LA

Type of Work: Groundwater Sampling

Protective Clothing/Equipment: Level D (gloves, long pants, safety boots)

SAFETY TOPICS

Chemical Hazards: Metals and Low pH (acidic groundwater)

Physical Hazards: Heat, bees/hornets, snakes, blades

Emergency Procedures: First Aid, Call 911 and proceed to hospital. Meet at front entrance if problems occur.

Hospital/Clinic: North Oaks Hospital Phone: (985) 345-2700

Hospital Address: 15790 Paul Vega Dr. Hammond, LA

Special Equipment: Level D

Other:

ATTENDEES

NAME PRINTED	SIGNATURE
Maghee Shaw	[signature]
Nick Rodehorst	[signature]
SITE SUPERVISOR	SIGNATURE

TAILGATE SAFETY MEETING

GENERAL INFORMATION

Company: SEMS, INC

Date: 2·21·2013 Time: 0800 Job Number: 207-0016

Customer: LDEQ Address: Weinberger Rd, Ponchatoula, LA

Job Location: Ponchatoula, LA

Type of Work: Groundwater Sampling

Protective Clothing/Equipment: Level D (gloves, long pants, safety boots)

SAFETY TOPICS

Chemical Hazards: Metals and Low pH (acidic groundwater)

Physical Hazards: Heat, bees/hornets, snakes, blades

Emergency Procedures: First Aid, Call 911 and proceed to hospital. Meet at front entrance if problems occur.

Hospital/Clinic: North Oaks Hospital Phone: (985) 345-2700

Hospital Address: 15790 Paul Vega Dr. Hammond, LA

Special Equipment: Level D

Other:

ATTENDEES

NAME PRINTED	SIGNATURE
Maghee Shaw	Maghee Shaw
Nick Rockhorst	

SITE SUPERVISOR SIGNATURE

Delatte Metals O&M QA/QC Checklist

SEMS Project #: 207-0016
Field Crew: Maghee Shaw
Nick Rodelhorst
Lance Meaux

MS/MSD (Every 20 Samples)
Field Duplicate (Every 10 Samples)

MS/ MSD	Field Duplicate	Sample ID on COC	Sample Location ID of Original Sample (Field Duplicate)	Date	Time	Notes
	X	Duplicate #1	BB - 01	2/19/13	904	
	X	Duplicate #2	BA - 09A	2/19/13	1226	
	X	Duplicate #3	BC - 03	2/20/13	1011	
	X	Duplicate #4	BA - 05A	2/20/13	1708	
X		MS/MSD	BC-21R	2/19/13	1039	
X		MS/MSD	BA - 05	2/20/13	1624	

Delatte Metals O&M PRB Inspection Checklist

SEMS Project #: 207-0016

Field Crew: Maghee Shaw, Nick Rodehorst, Lance Meaux

Date Inspected 2/20/13

Is the soil overlying the PRB cracked, eroded, or show any other pathways that could allow for surface water to enter the subsurface?	
PRB Cleared	Yes
PRB Accessible	Yes
PRB Cracks Identified	NO
PRB Erosion Identified	NO
Photos Taken	NO
NOTES: NO AREAS Require FILL AT THIS TIME. STANDING WATER WAS Observed ON SOUTH Side of PRB due TO RAIN ON 2/18/2013.	

PRB=Permeable reactive barrier

Delatte Metals O&M Well Inspection Checklist

SEMS Project #: 207-0016
Field Crew: Maghee Shaw
Mark Rodehorst
Lance Meaux

Well No.	Date Inspected	Wells Labeled	Wells Locked	Post Condition	Paint Needed	Pad Condition	Well Access	Standing/ Ponded Water	Collision Damage	Frost Heaving	Casing Degradation	Well Subsidence	Photos Taken	Notes
BA-09A	2/19/13	yes	yes	good	NO	good	yes	NO	NO	NO	NO	NO	NO	
BA-09	2/19/13	yes	yes	good	NO	good	yes	NO	NO	NO	NO	NO	NO	
MW-4	2/19/13	yes	yes	good	NO	good	yes	NO	NO	NO	NO	NO	NO	
WW-09	2/19/13	NA	NA	NA	NA	NA	yes	NO	NO	NO	NO	NO	NO	
WW-04	2/20/13	NA	NA	NA	NA	NA	yes	NO	NO	NO	NO	NO	NO	
(b) (6) well	2/20/13	NA	NA	NA	NA	NA	yes	NO	NO	NO	NO	NO	NO	
BC-03	2/20/13	yes	yes	good	NO	good	yes	NO	NO	NO	NO	NO	NO	
BC-07	2/18/13	yes	yes	good	NO	good	yes	NO	NO	NO	NO	NO	NO	
DW-04	2/18/13	yes	yes	good	NO	good	yes	NO	NO	NO	NO	NO	NO	
BC-19	2/18/13	yes	yes	good	NO	good	yes	NO	NO	NO	NO	NO	NO	
BC-25	2/18/13	yes	yes	good	NO	good	yes	NO	NO	NO	NO	NO	NO	
MW-3	2/18/13	yes	yes	good	NO	good	yes	NO	NO	NO	NO	NO	NO	Replaced Lock

Delatte Metals O&M Well Inspection Checklist

SEMS Project #: 207-0016
Field Crew: Maghee Shaw
Nick Rodethorst
Lance Meaux

Well No.	Date Inspected	Wells Labeled	Wells Locked	Post Condition	Paint Needed	Pad Condition	Well Access	Standing/ Ponded Water	Collision Damage	Frost Heaving	Casing Degradation	Well Subsidence	Photos Taken	Notes
MW-6	2/18/13	yes	yes	good	NO	good	yes	NO	NO	NO	NO	NO	NO	Replaced Lock
BB-01	2/19/13	yes	yes	good	NO	good	yes	NO	NO	NO	NO	NO	NO	
South Well	2/18/13	NA	NA	NA	NA	NA	yes	NO	NO	NO	NO	NO	NO	
BC-17	2/19/13	yes	yes	good	NO	good	yes	NO	NO	NO	NO	NO	NO	
North Well	2/19/13	NA	NA	NA	NA	NA	yes	NO	NO	NO	NO	NO	NO	
BC-21R	2/19/13	yes	yes	good	NO	good	yes	NO	NO	NO	NO	NO	NO	
BA-01A	2/20/13	yes	yes	good	NO	good	yes	NO	NO	NO	NO	NO	NO	
BA-01	2/20/13	yes	yes	good	NO	good	yes	NO	NO	NO	NO	NO	NO	
DW-3	2/20/13	yes	yes	good	NO	good	yes	NO	NO	NO	NO	NO	NO	
PW-4	2/20/13	yes	yes	good	painted yes	good	yes	NO	NO	NO	NO	NO	NO	Re-painted & labeled well & replaced lock
DW-2	2/20/13	yes	yes	good	NO	good	yes	NO	NO	NO	NO	NO	NO	
BA-05A	2/20/13	yes	yes	good	NO	good	yes	NO	NO	NO	NO	NO	NO	

Delatte Metals O&M Well Inspection Checklist

SEMS Project #: 207-0016
Field Crew: Maghee Shaw
Mick Rodenhorst
LANCE MEAUX

Well No.	Date Inspected	Wells Labeled	Wells Locked	Post Condition	Paint Needed	Pad Condition	Well Access	Standing/ Ponded Water	Collision Damage	Frost Heaving	Casing Degradation	Well Subsidence	Photos Taken	Notes
BA-05	2/20/13	yes	yes	good	NO	good	yes	NO	NO	NO	NO	NO	NO	
MW-A	2/20/13	yes	yes	good	NO	good	yes	NO	NO	NO	NO	NO	NO	
DW-01	2/20/13	yes	yes	good	NO	good	yes	NO	NO	NO	NO	NO	NO	
MW-01	2/21/13	yes	yes	good	NO	good	yes	NO	NO	NO	NO	NO	NO	Replaced Lock
BA-03A	2/21/13	yes	yes	good	NO	good	yes	NO	NO	NO	NO	NO	NO	
BA-03	2/21/13	yes	yes	good	NO	good	yes	NO	NO	NO	NO	NO	NO	
MW-2	2/21/13	yes	yes	good	NO	good	yes	NO	NO	NO	NO	NO	NO	

LOW-FLOW GROUNDWATER SAMPLING LOG

Project: Delatte Metals Superfund Site
Project No.: 207-0016
Site Location: Ponchatoula, Louisiana
Monitor Well No.: BC-07
Date Purged/Sampled: 2/18 Sampled By: LSM

MONITOR WELL INFORMATION

Total Depth of Monitor Well (TD): 18.5 ft.
Static Depth to Groundwater (DTW): 2.50 ft.
Screen Length (SL) from Boring Logs: 10 ft.
Depth to Top of Well Screen (TD-SL): 8.0 ft.
Height of Water Column (H=TD-DTW): ____ ft.

Purge Flow Rate: ~~270~~ 180 mL/min
Volume Purged: ____ gallons
Date/Time of Sample: 2/18 @929 Time

WELL CASING VOLUME CALCULATIONS

☒ 2" Well (H x 0.163 gal/ft) ____ gal. (1 well volume) ____ gal. (3 well volumes)
☐ 4" Well (H x 0.653 gal/ft) ____ gal. (1 well volume) ____ gal. (3 well volumes)
☐ Other: ____

PURGING METHOD

☒ Peristaltic Pump
☐ Low-flow Submersible Pump
☐ Water Well
☐ Other (Specify)

METHOD OF SAMPLE COLLECTION

☒ Peristaltic Pump
☐ Low-flow Submersible Pump
☐ Bailer ☐ Dedicated ☐ Disposable
☐ Other (Specify) ____

LOW-FLOW MONITORING PARAMETERS

Time	Volume Purged	Temp.	Specific Conductivity	Dissolved Oxygen	pH	ORP	Turbidity	DTW
hr/min	Gal (cumulative)	°C	mS/cm	mg/L	Standard Units	mV	NTU or FTU	feet
Targets	0.1 to 0.5 L/min or 0.026 to 0.132 gpm	+/- 1°C	+/- 3%	+/- 10%	+/- 0.1	+/- 10%	+/- 10% (if >10 NTU or FTU)	<0.3 ft. or Top of Screen
915	270 mL/min	–	–	–	–	–	–	2.50
920	"	17.30	2.45	1.69	6.93	346	18.4	~~18.4~~ 5.00
923	"	17.56	2.46	1.70	6.52	392	2.7	7.33
926	180 mL/m	17.85	2.47	1.69	6.62	412	6.4	8.00
929	"	17.99	2.47	1.68	6.60	420	6.7	8.33

Notes: 1. Well is stable if 3 consecutive measurements of as many as 3 indicators are within their target ranges.
2. Take measurements every 3 to 5 minutes.

Total Metals Collected	✓	Dissolved Metals Collected	

SHEET 1 OF 1

LOW-FLOW GROUNDWATER SAMPLING LOG

Project: Delatte Metals Superfund Site
Project No.: 207-0016
Site Location: Ponchatoula, Louisiana
Monitor Well No.: DW-04
Date Purged/Sampled: 2/18 Sampled By: LSM

MONITOR WELL INFORMATION

Total Depth of Monitor Well (TD): 38 ft.
Static Depth to Groundwater (DTW): 4.04 ft.
Screen Length (SL) from Boring Logs: 10 ft.
Depth to Top of Well Screen (TD-SL): 27.5 ft.
Height of Water Column (H=TD-DTW): ____ ft.

Purge Flow Rate: 240 mL/min
Volume Purged: ____ gallons
Date/Time of Sample: 2/18 @ 1031 Time

WELL CASING VOLUME CALCULATIONS

☒ 2" Well (H x 0.163 gal/ft) ____ gal. (1 well volume) ____ gal. (3 well volumes)
☐ 4" Well (H x 0.653 gal/ft) ____ gal. (1 well volume) ____ gal. (3 well volumes)
☐ Other: ____

PURGING METHOD

☒ Peristaltic Pump
☐ Low-flow Submersible Pump
☐ Water Well
☐ Other (Specify)

METHOD OF SAMPLE COLLECTION

☒ Peristaltic Pump
☐ Low-flow Submersible Pump
☐ Bailer ☐ Dedicated ☐ Disposable
☐ Other (Specify) ____

LOW-FLOW MONITORING PARAMETERS

Time	Volume Purged	Temp.	Specific Conductivity	Dissolved Oxygen	pH	ORP	Turbidity	DTW
hr/min	Gal (cumulative)	°C	mS/cm	mg/L	Standard Units	mV	NTU or FTU	feet
Targets	0.1 to 0.5 L/min or 0.026 to 0.132 gpm	+/- 1°C	+/- 3%	+/- 10%	+/- 0.1	+/- 10%	+/- 10% (if >10 NTU or FTU)	<0.3 ft. or Top of Screen
1020	240	—	—	—	—	—	—	4.04
1025	"	19.61	1.230	7.15	7.26	128	0.1	5.00
1028	"	19.64	1.231	7.13	7.30	135	0.7	5.29
1031	"	19.71	1.230	7.18	7.33	140	0.5	5.38

Notes: 1. Well is stable if 3 consecutive measurements of as many as 3 indicators are within their target ranges.
2. Take measurements every 3 to 5 minutes.

Total Metals Collected	✓	Dissolved Metals Collected	

SHEET 1 OF 1

LOW-FLOW GROUNDWATER SAMPLING LOG

Project:	Delatte Metals Superfund Site
Project No.:	207-0016
Site Location:	Ponchatoula, Louisiana
Monitor Well No.:	BC-19
Date Purged/Sampled:	2/18 Sampled By: LSM

MONITOR WELL INFORMATION

Total Depth of Monitor Well (TD):	22.5	ft.	Purge Flow Rate:	200 mL/min
Static Depth to Groundwater (DTW):	4.44	ft.	Volume Purged:	gallons
Screen Length (SL) from Boring Logs:	10	ft.	Date/Time of Sample:	2/18 @ 1054 Time
Depth to Top of Well Screen (TD-SL):	12.0	ft.		
Height of Water Column (H=TD-DTW):		ft.		

WELL CASING VOLUME CALCULATIONS

- ☒ 2" Well (H x 0.163 gal/ft) _____ gal. (1 well volume) _____ gal. (3 well volumes)
- ☐ 4" Well (H x 0.653 gal/ft) _____ gal. (1 well volume) _____ gal. (3 well volumes)
- ☐ Other: _____

PURGING METHOD

- ☒ Peristaltic Pump
- ☐ Low-flow Submersible Pump
- ☐ Water Well
- ☐ Other (Specify)

METHOD OF SAMPLE COLLECTION

- ☒ Peristaltic Pump
- ☐ Low-flow Submersible Pump
- ☐ Bailer ☐ Dedicated ☐ Disposable
- ☐ Other (Specify) _____

LOW-FLOW MONITORING PARAMETERS

Time	Volume Purged	Temp.	Specific Conductivity	Dissolved Oxygen	pH	ORP	Turbidity	DTW
hr/min	Gal (cumulative)	°C	mS/cm	mg/L	Standard Units	mV	NTU or FTU	feet
Targets	0.1 to 0.5 L/min or 0.026 to 0.132 gpm	+/- 1°C	+/- 3%	+/- 10%	+/- 0.1	+/- 10%	+/- 10% (if >10 NTU or FTU)	<0.3 ft. or Top of Screen
1040	200	—	—	—	—	—	—	4.44
1043	"	18.75	2.61	3.22	6.98	120	23.9	5.49
1048	"	18.80	2.60	2.92	6.98	127	18.0	6.30
1051	"	18.99	2.60	2.89	6.98	129	5.9	6.55
1054	"	19.09	2.60	2.81	6.98	130	3.3	6.79

Notes:
1. Well is stable if 3 consecutive measurements of as many as 3 indicators are within their target ranges.
2. Take measurements every 3 to 5 minutes.

Total Metals Collected	✓	Dissolved Metals Collected	

SHEET 1 OF 1

LOW-FLOW GROUNDWATER SAMPLING LOG

Project: Delatte Metals Superfund Site
Project No.: 207-0016
Site Location: Ponchatoula, Louisiana
Monitor Well No.: BC-25
Date Purged/Sampled: 2/18 Sampled By: LSM

MONITOR WELL INFORMATION

Total Depth of Monitor Well (TD): 32.0 ft.
Static Depth to Groundwater (DTW): 5.74 ft.
Screen Length (SL) from Boring Logs: 10 ft.
Depth to Top of Well Screen (TD-SL): 21.5 ft.
Height of Water Column (H=TD-DTW): ____ ft.

Purge Flow Rate: 240 mL/min
Volume Purged: ____ gallons
Date/Time of Sample: 2/18 @ 1152 Time

WELL CASING VOLUME CALCULATIONS

☒ 2" Well (H x 0.163 gal/ft) ____ gal. (1 well volume) ____ gal. (3 well volumes)
☐ 4" Well (H x 0.653 gal/ft) ____ gal. (1 well volume) ____ gal. (3 well volumes)
☐ Other: ____

PURGING METHOD

☒ Peristaltic Pump
☐ Low-flow Submersible Pump
☐ Water Well
☐ Other (Specify)

METHOD OF SAMPLE COLLECTION

☒ Peristaltic Pump
☐ Low-flow Submersible Pump
☐ Bailer ☐ Dedicated ☐ Disposable
☐ Other (Specify) ____

LOW-FLOW MONITORING PARAMETERS

Time	Volume Purged	Temp.	Specific Conductivity	Dissolved Oxygen	pH	ORP	Turbidity	DTW
hr/min	Gal (cumulative)	°C	mS/cm	mg/L	Standard Units	mV	NTU or FTU	feet
Targets	0.1 to 0.5 L/min or 0.026 to 0.132 gpm	+/- 1°C	+/- 3%	+/- 10%	+/- 0.1	+/- 10%	+/- 10% (if >10 NTU or FTU)	<0.3 ft. or Top of Screen
11:24	—	—	—	—	—	—	—	5.74
11:29	240 mL/m	19.34	0.777	4.36	7.18	392	17.8	6.04
11:34	"	19.43	0.815	3.20	7.09	256	6.8	6.04
11:39	"	19.56	0.901	1.22	6.92	78	4.2	6.08
11:46	"	19.61	0.920	0.79	6.87	56	0.7	6.08
11:49	"	19.64	0.919	0.71	6.85	53	1.8	6.08
11:52	"	19.66	0.922	0.61	6.85	52	4.1	6.08

Notes: 1. Well is stable if 3 consecutive measurements of as many as 3 indicators are within their target ranges.
2. Take measurements every 3 to 5 minutes.

Total Metals Collected	✓	Dissolved Metals Collected	

SHEET 1 OF 1

* Replaced Lock

LOW-FLOW GROUNDWATER SAMPLING LOG

Project:	Delatte Metals Superfund Site
Project No.:	207-0016
Site Location:	Ponchatoula, Louisiana
Monitor Well No.:	MW-3
Date Purged/Sampled:	2/18/13 Sampled By: LSM/NR

MONITOR WELL INFORMATION

Total Depth of Monitor Well (TD):	27.5	ft.	Purge Flow Rate:	270 mL/min
Static Depth to Groundwater (DTW):	6.19	ft.	Volume Purged:	gallons
Screen Length (SL) from Boring Logs:	10	ft.		
Depth to Top of Well Screen (TD-SL):	17.0	ft.	Date/Time of Sample:	2/18/13 @ 1223 Time
Height of Water Column (H=TD-DTW):		ft.		

WELL CASING VOLUME CALCULATIONS

- ☒ 2" Well (H x 0.163 gal/ft) _____ gal. (1 well volume) _____ gal. (3 well volumes)
- ☐ 4" Well (H x 0.653 gal/ft) _____ gal. (1 well volume) _____ gal. (3 well volumes)
- ☐ Other: _____

PURGING METHOD

- ☒ Peristaltic Pump
- ☐ Low-flow Submersible Pump
- ☐ Water Well
- ☐ Other (Specify)

METHOD OF SAMPLE COLLECTION

- ☒ Peristaltic Pump
- ☐ Low-flow Submersible Pump
- ☐ Bailer ☐ Dedicated ☐ Disposable
- ☐ Other (Specify) _____

LOW-FLOW MONITORING PARAMETERS

Time	Volume Purged	Temp.	Specific Conductivity	Dissolved Oxygen	pH	ORP	Turbidity	DTW
hr/min	Gal (cumulative)	°C	mS/cm	mg/L	Standard Units	mV	NTU or FTU	feet
Targets	0.1 to 0.5 L/min or 0.026 to 0.132 gpm	+/- 1°C	+/- 3%	+/- 10%	+/- 0.1	+/- 10%	+/- 10% (if >10 NTU or FTU)	<0.3 ft. or Top of Screen
12:06	270 mL/m	—	—	—	—	—	—	6.19
12:11	"	19.27	1.86	0.79	6.67	182	3.1	6.35
12:14	"	19.30	1.85	0.63	6.65	195	3.5	6.43
12:17	"	19.29	1.85	0.54	6.65	198	3.2	6.52
12:20	"	19.43	1.85	0.44	6.64	199	3.0	6.61
1223	"	19.55	1.85	0.34	6.64	187	2.6	6.75

Notes: 1. Well is stable if 3 consecutive measurements of as many as 3 indicators are within their target ranges.
2. Take measurements every 3 to 5 minutes.

Total Metals Collected	✓	Dissolved Metals Collected	

SHEET 1 OF 1

* Replaced Lock

LOW-FLOW GROUNDWATER SAMPLING LOG

Project:	Delatte Metals Superfund Site
Project No.:	207-0016
Site Location:	Ponchatoula, Louisiana
Monitor Well No.:	MW-6
Date Purged/Sampled:	2/18/13 **Sampled By:** LSM/NR

MONITOR WELL INFORMATION

Total Depth of Monitor Well (**TD**):	16.5	ft.	**Purge Flow Rate:**	210 mL/min
Static Depth to Groundwater (**DTW**):	7.23	ft.	**Volume Purged:**	gallons
Screen Length (**SL**) from Boring Logs:	UNK	ft.	**Date/Time of Sample:**	2/18 @1325 Time
Depth to Top of Well Screen (**TD-SL**):	UNK	ft.		
Height of Water Column (**H=TD-DTW**):		ft.		

WELL CASING VOLUME CALCULATIONS

- ☒ 2" Well (H x 0.163 gal/ft) _____ gal. (1 well volume) _____ gal. (3 well volumes)
- ☐ 4" Well (H x 0.653 gal/ft) _____ gal. (1 well volume) _____ gal. (3 well volumes)
- ☐ Other: _____

PURGING METHOD

- ☒ Peristaltic Pump
- ☐ Low-flow Submersible Pump
- ☐ Water Well
- ☐ Other (Specify)

METHOD OF SAMPLE COLLECTION

- ☒ Peristaltic Pump
- ☐ Low-flow Submersible Pump
- ☐ Bailer ☐ Dedicated ☐ Disposable
- ☐ Other (Specify) _____

LOW-FLOW MONITORING PARAMETERS

Time	Volume Purged	Temp.	Specific Conductivity	Dissolved Oxygen	pH	ORP	Turbidity	DTW
hr/min	Gal (cumulative)	°C	mS/cm	mg/L	Standard Units	mV	NTU or FTU	feet
Targets	0.1 to 0.5 L/min or 0.026 to 0.132 gpm	+/- 1°C	+/- 3%	+/- 10%	+/- 0.1	+/- 10%	+/- 10% (if >10 NTU or FTU)	<0.3 ft. or Top of Screen
1255	210	—	—	—	—	—	—	7.23
1300	"	18.42	0.900	1.75	3.38	409	1.2	7.72
1305	"	18.50	0.820	1.60	3.52	413	7.0	7.73
1310	"	18.48	0.725	1.23	3.51	417	12.9	"
1315	"	18.4	0.762	0.99	3.43	422	7.5	"
1320	"	18.4	0.773	0.90	3.43	424	5.5	"
1325	"	18.7	0.764	0.82	3.42	427	6.8	"

Notes:
1. Well is stable if 3 consecutive measurements of as many as 3 indicators are within their target ranges.
2. Take measurements every 3 to 5 minutes.

Total Metals Collected	✓	Dissolved Metals Collected	

SHEET 1 OF 1

LOW-FLOW GROUNDWATER SAMPLING LOG

Project: Delatte Metals Superfund Site
Project No.: 207-0016
Site Location: Ponchatoula, Louisiana
Monitor Well No.: South Well
Date Purged/Sampled: 2/18 Sampled By: LSM

MONITOR WELL INFORMATION

Total Depth of Monitor Well (TD): 60 ft.
Static Depth to Groundwater (DTW): UNK ft.
Screen Length (SL) from Boring Logs: UNK ft.
Depth to Top of Well Screen (TD-SL): UNK ft.
Height of Water Column (H=TD-DTW): UNK ft.

Purge Flow Rate: — mL/min
Volume Purged: _____ gallons
Date/Time of Sample: 2/18/2013 @ 1416 Time

WELL CASING VOLUME CALCULATIONS

☐ 2" Well (H x 0.163 gal/ft) _____ gal. (1 well volume) _____ gal. (3 well volumes)
☒ 4" Well (H x 0.653 gal/ft) _____ gal. (1 well volume) _____ gal. (3 well volumes)
☐ Other: _____

PURGING METHOD

☐ Peristaltic Pump
☐ Low-flow Submersible Pump
☒ Water Well
☐ Other (Specify)

METHOD OF SAMPLE COLLECTION

☐ Peristaltic Pump
☐ Low-flow Submersible Pump
☐ Bailer ☐ Dedicated ☐ Disposable
☒ Other (Specify) Let water flow for 20 minutes

LOW-FLOW MONITORING PARAMETERS

Time	Volume Purged	Temp.	Specific Conductivity	Dissolved Oxygen	pH	ORP	Turbidity	DTW
hr/min	Gal (cumulative)	°C	mS/cm	mg/L	Standard Units	mV	NTU or FTU	feet
Targets	0.1 to 0.5 L/min or 0.026 to 0.132 gpm	+/- 1°C	+/- 3%	+/- 10%	+/- 0.1	+/- 10%	+/- 10% (if >10 NTU or FTU)	<0.3 ft. or Top of Screen
13:56	—	—	—	—	—	·	—	—
14:16	—	18.8	0.302	1.75	8.15	-80	2.6	—

Notes: 1. Well is stable if 3 consecutive measurements of as many as 3 indicators are within their target ranges.
2. Take measurements every 3 to 5 minutes.

Total Metals Collected	✓	Dissolved Metals Collected	

SHEET 1 OF 1

* DUPLICATE #1

LOW-FLOW GROUNDWATER SAMPLING LOG

Project: Delatte Metals Superfund Site
Project No.: 207-0016
Site Location: Ponchatoula, Louisiana
Monitor Well No.: BB-01
Date Purged/Sampled: ~~2/14~~ 2/19/13 Sampled By: NR/MS

MONITOR WELL INFORMATION

Total Depth of Monitor Well (TD): 96.0 ft.
Static Depth to Groundwater (DTW): 2.30 ft.
Screen Length (SL) from Boring Logs: 10 ft.
Depth to Top of Well Screen (TD-SL): 85.5 ft.
Height of Water Column (H=TD-DTW): _____ ft.

Purge Flow Rate: 150 mL/min
Volume Purged: 2 gallons
Date/Time of Sample: 2/19 @ 904 Time

WELL CASING VOLUME CALCULATIONS

☐ 2" Well (H x 0.163 gal/ft) _____ gal. (1 well volume) _____ gal. (3 well volumes)
☐ 4" Well (H x 0.653 gal/ft) _____ gal. (1 well volume) _____ gal. (3 well volumes)
☐ Other: _____

PURGING METHOD

☐ Peristaltic Pump
☐ Low-flow Submersible Pump
☐ Water Well
☐ Other (Specify)

METHOD OF SAMPLE COLLECTION

☐ Peristaltic Pump
☐ Low-flow Submersible Pump
☐ Bailer ☐ Dedicated ☐ Disposable
☐ Other (Specify) _____

LOW-FLOW MONITORING PARAMETERS

Time	Volume Purged	Temp.	Specific Conductivity	Dissolved Oxygen	pH	ORP	Turbidity	DTW
hr/min	Gal (cumulative)	°C	mS/cm	mg/L	Standard Units	mV	NTU or FTU	feet
Targets	0.1 to 0.5 L/min or 0.026 to 0.132 gpm	+/- 1°C	+/- 3%	+/- 10%	+/- 0.1	+/- 10%	+/- 10% (if >10 NTU or FTU)	<0.3 ft. or Top of Screen
8:43	—	—	—	—	—	—	—	2.30
8:48	—	19.82	0.292	0.25	9.66	47	17.2	2.45
8:53	—	19.18	0.296	0.30	9.69	38	6.6	2.43
8:58	—	19.28	0.294	0.29	9.77	29	6.1	2.43
9:01	—	19.30	0.296	0.28	9.77	25	5.8	2.43
* 9:04	—	19.30	0.295	0.26	9.82	19	5.7	2.43

Notes: 1. Well is stable if 3 consecutive measurements of as many as 3 indicators are within their target ranges.
2. Take measurements every 3 to 5 minutes.

Total Metals Collected	✓	Dissolved Metals Collected	

SHEET 1 OF 1

LOW-FLOW GROUNDWATER SAMPLING LOG

Project: Delatte Metals Superfund Site
Project No.: 207-0016
Site Location: Ponchatoula, Louisiana
Monitor Well No.: BC-17
Date Purged/Sampled: 2/19/13 Sampled By: NR/MS

MONITOR WELL INFORMATION

Total Depth of Monitor Well (TD): 28.0 ft.
Static Depth to Groundwater (DTW): 4.12 ft.
Screen Length (SL) from Boring Logs: 10 ft.
Depth to Top of Well Screen (TD-SL): 17.5 ft.
Height of Water Column (H=TD-DTW): ____ ft.

Purge Flow Rate: 210 mL/min
Volume Purged: 1 gallons
Date/Time of Sample: 2/19 @935 Time

WELL CASING VOLUME CALCULATIONS

☒ 2" Well (H x 0.163 gal/ft) ____ gal. (1 well volume) ____ gal. (3 well volumes)
☐ 4" Well (H x 0.653 gal/ft) ____ gal. (1 well volume) ____ gal. (3 well volumes)
☐ Other: ____

PURGING METHOD

☒ Peristaltic Pump
☐ Low-flow Submersible Pump
☐ Water Well
☐ Other (Specify)

METHOD OF SAMPLE COLLECTION

☒ Peristaltic Pump
☐ Low-flow Submersible Pump
☐ Bailer ☐ Dedicated ☐ Disposable
☐ Other (Specify) ____

LOW-FLOW MONITORING PARAMETERS

Time	Volume Purged	Temp.	Specific Conductivity	Dissolved Oxygen	pH	ORP	Turbidity	DTW
hr/min	Gal (cumulative)	°C	mS/cm	mg/L	Standard Units	mV	NTU or FTU	feet
Targets	0.1 to 0.5 L/min or 0.026 to 0.132 gpm	+/- 1°C	+/- 3%	+/- 10%	+/- 0.1	+/- 10%	+/- 10% (if >10 NTU or FTU)	<0.3 ft. or Top of Screen
9:21	—	—	—	—	—	—	—	4.12
9:26	—	19.40	2.16	0.93	7.04	521	6.7	4.12
9:29	—	19.27	2.16	0.93	6.84	527	2.6	
9:32	—	19.38	2.15	0.91	6.80	530	3.0	
9:35	—	19.39	2.15	0.89	6.79	532	3.4	

Notes: 1. Well is stable if 3 consecutive measurements of as many as 3 indicators are within their target ranges.
2. Take measurements every 3 to 5 minutes.

Total Metals Collected	✓	Dissolved Metals Collected	

SHEET 1 OF 1

LOW-FLOW GROUNDWATER SAMPLING LOG

Project: Delatte Metals Superfund Site
Project No.: 207-0016
Site Location: Ponchatoula, Louisiana
Monitor Well No.: North Well
Date Purged/Sampled: 2/19/13 Sampled By: MS/NP

MONITOR WELL INFORMATION

Total Depth of Monitor Well (TD): 60 ft.
Static Depth to Groundwater (DTW): UNK ft.
Screen Length (SL) from Boring Logs: UNK ft.
Depth to Top of Well Screen (TD-SL): UNK ft.
Height of Water Column (H=TD-DTW): UNK ft.

Purge Flow Rate: — mL/min
Volume Purged: — gallons
Date/Time of Sample: 2/19@ 1005 Time

WELL CASING VOLUME CALCULATIONS

☐ 2" Well (H x 0.163 gal/ft) _____ gal. (1 well volume) _____ gal. (3 well volumes)
☒ 4" Well (H x 0.653 gal/ft) _____ gal. (1 well volume) _____ gal. (3 well volumes)
☐ Other: _____

PURGING METHOD

☐ Peristaltic Pump
☐ Low-flow Submersible Pump
☒ Water Well
☐ Other (Specify)

METHOD OF SAMPLE COLLECTION

☐ Peristaltic Pump
☐ Low-flow Submersible Pump
☐ Bailer ☐ Dedicated ☐ Disposable
☒ Other (Specify) Let water flow for 20 minutes

LOW-FLOW MONITORING PARAMETERS

Time	Volume Purged	Temp.	Specific Conductivity	Dissolved Oxygen	pH	ORP	Turbidity	DTW
hr/min	Gal (cumulative)	°C	mS/cm	mg/L	Standard Units	mV	NTU or FTU	feet
Targets	0.1 to 0.5 L/min or 0.026 to 0.132 gpm	+/- 1°C	+/- 3%	+/- 10%	+/- 0.1	+/- 10%	+/- 10% (if >10 NTU or FTU)	<0.3 ft. or Top of Screen
948	—	—	—	—	—	—	—	—
1008	—	21.23	0.291	2.18	8.65	97	0.0	—

Notes: 1. Well is stable if 3 consecutive measurements of as many as 3 indicators are within their target ranges.
2. Take measurements every 3 to 5 minutes.

Total Metals Collected	✓	Dissolved Metals Collected	

SHEET 1 OF 1

LOW-FLOW GROUNDWATER SAMPLING LOG MS/MSD

Project: Delatte Metals Superfund Site
Project No.: 207-0016
Site Location: Ponchatoula, Louisiana
Monitor Well No.: BG-21R
Date Purged/Sampled: 2/19/13 Sampled By: MS/NR

MONITOR WELL INFORMATION

Total Depth of Monitor Well (TD): 17.5 ft.
Static Depth to Groundwater (DTW): 4.60 ft.
Screen Length (SL) from Boring Logs: 5 ft.
Depth to Top of Well Screen (TD-SL): 12.0 ft.
Height of Water Column (H=TD-DTW): _____ ft.

Purge Flow Rate: 270 mL/min
Volume Purged: _____ gallons
Date/Time of Sample: 2/19 @ 1039 Time

WELL CASING VOLUME CALCULATIONS

☒ 2" Well (H x 0.163 gal/ft) _____ gal. (1 well volume) _____ gal. (3 well volumes)
☐ 4" Well (H x 0.653 gal/ft) _____ gal. (1 well volume) _____ gal. (3 well volumes)
☐ Other: _____

PURGING METHOD

☒ Peristaltic Pump
☐ Low-flow Submersible Pump
☐ Water Well
☐ Other (Specify)

METHOD OF SAMPLE COLLECTION

☒ Peristaltic Pump
☐ Low-flow Submersible Pump
☐ Bailer ☐ Dedicated ☐ Disposable
☐ Other (Specify) _____

LOW-FLOW MONITORING PARAMETERS

Time	Volume Purged	Temp.	Specific Conductivity	Dissolved Oxygen	pH	ORP	Turbidity	DTW
hr/min	Gal (cumulative)	°C	mS/cm	mg/L	Standard Units	mV	NTU or FTU	feet
Targets	0.1 to 0.5 L/min or 0.026 to 0.132 gpm	+/- 1°C	+/- 3%	+/- 10%	+/- 0.1	+/- 10%	+/- 10% (if >10 NTU or FTU)	<0.3 ft. or Top of Screen
10:24 ~~10:29~~	—	—	—	—	—	—	—	4.60
10:29	—	17.50	1.274	2.15	7.00	560	6.4	6.31
10:34	—	17.74	1.273	2.07	6.97	561	2.1	6.56
* 10:39	—	17.94	1.273	1.99	6.97	560	0.0	6.79

Notes: 1. Well is stable if 3 consecutive measurements of as many as 3 indicators are within their target ranges.
2. Take measurements every 3 to 5 minutes.

Total Metals Collected	✓	Dissolved Metals Collected	

SHEET 1 OF 1

LOW-FLOW GROUNDWATER SAMPLING LOG

Project: Delatte Metals Superfund Site
Project No.: 207-0016
Site Location: Ponchatoula, Louisiana
Monitor Well No.: BA-09
Date Purged/Sampled: 2/19/13 Sampled By: MS/NR

MONITOR WELL INFORMATION

Total Depth of Monitor Well (TD): 18 ft.
Static Depth to Groundwater (DTW): 6.19 ft.
Screen Length (SL) from Boring Logs: 10 ft.
Depth to Top of Well Screen (TD-SL): 7.5 ft.
Height of Water Column (H=TD-DTW): ____ ft.

Purge Flow Rate: 290 mL/min
Volume Purged: 2.5 gallons
Date/Time of Sample: 2/19@ 1138 Time

WELL CASING VOLUME CALCULATIONS

☒ 2" Well (H x 0.163 gal/ft) ____ gal. (1 well volume) ____ gal. (3 well volumes)
☐ 4" Well (H x 0.653 gal/ft) ____ gal. (1 well volume) ____ gal. (3 well volumes)
☐ Other: ____

PURGING METHOD

☒ Peristaltic Pump
☐ Low-flow Submersible Pump
☐ Water Well
☐ Other (Specify)

METHOD OF SAMPLE COLLECTION

☒ Peristaltic Pump
☐ Low-flow Submersible Pump
☐ Bailer ☐ Dedicated ☐ Disposable
☐ Other (Specify) ____

LOW-FLOW MONITORING PARAMETERS

Time	Volume Purged	Temp.	Specific Conductivity	Dissolved Oxygen	pH	ORP	Turbidity	DTW
hr/min	Gal (cumulative)	°C	mS/cm	mg/L	Standard Units	mV	NTU or FTU	feet
Targets	0.1 to 0.5 L/min or 0.026 to 0.132 gpm	+/- 1°C	+/- 3%	+/- 10%	+/- 0.1	+/- 10%	+/- 10% (if >10 NTU or FTU)	<0.3 ft. or Top of Screen
11:12	—	—	—	—	—	—	—	—
11:17	—	19.31	3.96	0.18	3.53	178	8.6	6.27
11:22	—	19.20	3.50	0.20	3.53	251	6.2	6.30
11:27	—	19.22	3.34	0.32	3.45	327	2.1	6.30
11:32	—	19.27	3.17	0.44	3.41	322	2.0	6.30
11:35	—	19.23	2.98	0.50	3.40	334	1.8	6.30
11:38	—	19.22	2.80	0.47	3.42	322	1.8	6.30

Notes: 1. Well is stable if 3 consecutive measurements of as many as 3 indicators are within their target ranges.
2. Take measurements every 3 to 5 minutes.

Total Metals Collected	✓	Dissolved Metals Collected	

SHEET 1 OF 1

Duplicate #2

LOW-FLOW GROUNDWATER SAMPLING LOG

Project: Delatte Metals Superfund Site
Project No.: 207-0016
Site Location: Ponchatoula, Louisiana
Monitor Well No.: BA-09A
Date Purged/Sampled: 2·19·13 Sampled By: NR/MS

MONITOR WELL INFORMATION

Total Depth of Monitor Well (TD): 42.0 ft.
Static Depth to Groundwater (DTW): 0.7 ft.
Screen Length (SL) from Boring Logs: 10 ft.
Depth to Top of Well Screen (TD-SL): 31.5 ft.
Height of Water Column (H=TD-DTW): ____ ft.

Purge Flow Rate: 270 mL/min
Volume Purged: ____ gallons
Date/Time of Sample: 2·19@ 1226 Time

WELL CASING VOLUME CALCULATIONS

☒ 2" Well (H x 0.163 gal/ft) ____ gal. (1 well volume) ____ gal. (3 well volumes)
☐ 4" Well (H x 0.653 gal/ft) ____ gal. (1 well volume) ____ gal. (3 well volumes)
☐ Other: ____

PURGING METHOD

☒ Peristaltic Pump
☐ Low-flow Submersible Pump
☐ Water Well
☐ Other (Specify)

METHOD OF SAMPLE COLLECTION

☒ Peristaltic Pump
☐ Low-flow Submersible Pump
☐ Bailer ☐ Dedicated ☐ Disposable
☐ Other (Specify) ____

LOW-FLOW MONITORING PARAMETERS

Time	Volume Purged	Temp.	Specific Conductivity	Dissolved Oxygen	pH	ORP	Turbidity	DTW
hr/min	Gal (cumulative)	°C	mS/cm	mg/L	Standard Units	mV	NTU or FTU	feet
Targets	0.1 to 0.5 L/min or 0.026 to 0.132 gpm	+/- 1°C	+/- 3%	+/- 10%	+/- 0.1	+/- 10%	+/- 10% (if >10 NTU or FTU)	<0.3 ft. or Top of Screen
1158	—	—	—	—	—	—	—	0.7
1203	—	20.49	0.252	3.42	6.74	-40	27.6	2.37
1208	—	20.40	0.251	2.35	6.91	-37	18.7	3.12
1211	—	20.28	0.247	2.06	6.99	-32	11.2	3.47
1214	—	20.33	0.247	1.66	7.02	-27	9.7	3.75
1217	—	20.36	0.246	1.34	7.05	-20	7.6	4.06
1220	—	20.32	0.246	1.14	7.07	-15	4.3	4.20
1223	—	20.34	0.245	1.09	7.07	-12	4.6	4.33
1226	—	20.34	0.245	0.96	7.09	-11	4.2	4.33

Notes: 1. Well is stable if 3 consecutive measurements of as many as 3 indicators are within their target ranges.
2. Take measurements every 3 to 5 minutes.

Total Metals Collected	✓	Dissolved Metals Collected	

SHEET 1 OF 1

LOW-FLOW GROUNDWATER SAMPLING LOG

Project: Delatte Metals Superfund Site
Project No.: 207-0016
Site Location: Ponchatoula, Louisiana
Monitor Well No.: WW-09
Date Purged/Sampled: 2.19.13 **Sampled By:** MS/MR

MONITOR WELL INFORMATION

Total Depth of Monitor Well (**TD**): 60 ft.
Static Depth to Groundwater (**DTW**): UNK ft.
Screen Length (**SL**) from Boring Logs: UNK ft.
Depth to Top of Well Screen (**TD-SL**): UNK ft.
Height of Water Column (**H=TD-DTW**): UNK ft.

Purge Flow Rate: — mL/min
Volume Purged: — gallons
Date/Time of Sample: 2/19 @ 1320 Time

WELL CASING VOLUME CALCULATIONS

☐ 2" Well (H x 0.163 gal/ft) _____ gal. (1 well volume) _____ gal. (3 well volumes)
☒ 4" Well (H x 0.653 gal/ft) _____ gal. (1 well volume) _____ gal. (3 well volumes)
☐ Other: _____

PURGING METHOD

☐ Peristaltic Pump
☐ Low-flow Submersible Pump
☒ Water Well
☐ Other (Specify)

METHOD OF SAMPLE COLLECTION

☐ Peristaltic Pump
☐ Low-flow Submersible Pump
☐ Bailer ☐ Dedicated ☐ Disposable
☒ Other (Specify) Let water flow for 20 minutes

LOW-FLOW MONITORING PARAMETERS

Time	Volume Purged	Temp.	Specific Conductivity	Dissolved Oxygen	pH	ORP	Turbidity	DTW
hr/min	Gal (cumulative)	°C	mS/cm	mg/L	Standard Units	mV	NTU or FTU	feet
Targets	0.1 to 0.5 L/min or 0.026 to 0.132 gpm	+/- 1°C	+/- 3%	+/- 10%	+/- 0.1	+/- 10%	+/- 10% (if >10 NTU or FTU)	<0.3 ft. or Top of Screen
1300	—	—	—	—	—	—	—	—
1320	—	17.95	0.274	7.64	8.32	-31	30.9	—

Notes: 1. Well is stable if 3 consecutive measurements of as many as 3 indicators are within their target ranges.
2. Take measurements every 3 to 5 minutes.

Total Metals Collected	✓	Dissolved Metals Collected	

SHEET 1 OF 1

LOW-FLOW GROUNDWATER SAMPLING LOG

Project: Delatte Metals Superfund Site
Project No.: 207-0016
Site Location: Ponchatoula, Louisiana
Monitor Well No.: MW-4
Date Purged/Sampled: 2.19.13 Sampled By: MS/MR

MONITOR WELL INFORMATION

Total Depth of Monitor Well (TD): 24 ft.
Static Depth to Groundwater (DTW): 12.62 ft.
Screen Length (SL) from Boring Logs: 10 ft.
Depth to Top of Well Screen (TD-SL): 13.5 ft.
Height of Water Column (H=TD-DTW): ____ ft.

Purge Flow Rate: 280 mL/min
Volume Purged: ____ gallons
Date/Time of Sample: 2-19@ 1431 Time

WELL CASING VOLUME CALCULATIONS

☒ 2" Well (H x 0.163 gal/ft) ____ gal. (1 well volume) ____ gal. (3 well volumes)
☐ 4" Well (H x 0.653 gal/ft) ____ gal. (1 well volume) ____ gal. (3 well volumes)
☐ Other: ____

PURGING METHOD

☒ Peristaltic Pump
☐ Low-flow Submersible Pump
☐ Water Well
☐ Other (Specify)

METHOD OF SAMPLE COLLECTION

☒ Peristaltic Pump
☐ Low-flow Submersible Pump
☐ Bailer ☐ Dedicated ☐ Disposable
☐ Other (Specify) ____

LOW-FLOW MONITORING PARAMETERS

Time	Volume Purged	Temp.	Specific Conductivity	Dissolved Oxygen	pH	ORP	Turbidity	DTW
hr/min	Gal (cumulative)	°C	mS/cm	mg/L	Standard Units	mV	NTU or FTU	feet
Targets	0.1 to 0.5 L/min or 0.026 to 0.132 gpm	+/- 1°C	+/- 3%	+/- 10%	+/- 0.1	+/- 10%	+/- 10% (if >10 NTU or FTU)	<0.3 ft. or Top of Screen
14:06	—	—	—	—	—	—	—	12.62
14:11	—	19.93	0.575	1.66	6.46	-3	56.3	16.86
14:16	—	19.99	0.539	1.65	6.44	-15	44.4	17.47
14:19	—	20.02	0.525	1.66	6.46	-16	31.1	17.67
14:22	—	20.08	0.501	1.68	6.48	-18	28.1	17.90
14:25	—	20.18	0.478	1.75	6.49	-22	6.4	17.96
14:28	—	20.20	0.471	1.80	6.52	-24	2.3	18.02
14:31	—	20.19	0.478	1.79	6.49	-27	4.7	

Notes: 1. Well is stable if 3 consecutive measurements of as many as 3 indicators are within their target ranges.
2. Take measurements every 3 to 5 minutes.

Total Metals Collected	✓	Dissolved Metals Collected	

SHEET 1 OF 1

* DUPLICATE #3

LOW-FLOW GROUNDWATER SAMPLING LOG

Project:	Delatte Metals Superfund Site
Project No.:	207-0016
Site Location:	Ponchatoula, Louisiana
Monitor Well No.:	BC-03
Date Purged/Sampled:	2.20.13 **Sampled By:** NR/MS

MONITOR WELL INFORMATION

Total Depth of Monitor Well (**TD**):	28.0	ft.	**Purge Flow Rate:**	240	mL/min
Static Depth to Groundwater (**DTW**):	4.06	ft.	**Volume Purged:**	1	gallons
Screen Length (**SL**) from Boring Logs:	10	ft.	**Date/Time of Sample:**	2/20 @ 1011	Time
Depth to Top of Well Screen (**TD-SL**):	17.5	ft.			
Height of Water Column (**H=TD-DTW**):		ft.			

WELL CASING VOLUME CALCULATIONS

- ☒ 2" Well (H x 0.163 gal/ft) _____ gal. (1 well volume) _____ gal. (3 well volumes)
- ☐ 4" Well (H x 0.653 gal/ft) _____ gal. (1 well volume) _____ gal. (3 well volumes)
- ☐ Other: _____

PURGING METHOD

- ☒ Peristaltic Pump
- ☐ Low-flow Submersible Pump
- ☐ Water Well
- ☐ Other (Specify)

METHOD OF SAMPLE COLLECTION

- ☒ Peristaltic Pump
- ☐ Low-flow Submersible Pump
- ☐ Bailer ☐ Dedicated ☐ Disposable
- ☐ Other (Specify) _____

LOW-FLOW MONITORING PARAMETERS

Time	Volume Purged	Temp.	Specific Conductivity	Dissolved Oxygen	pH	ORP	Turbidity	DTW
hr/min	Gal (cumulative)	°C	mS/cm	mg/L	Standard Units	mV	NTU or FTU	feet
Targets	0.1 to 0.5 L/min or 0.026 to 0.132 gpm	+/- 1°C	+/- 3%	+/- 10%	+/- 0.1	+/- 10%	+/- 10% (if >10 NTU or FTU)	<0.3 ft. or Top of Screen
9:53	—	—	—	—	—	—	—	4.06
9:58	—	19.68	3.07	2.44	6.82	133	8.2	5.83
10:03	—	19.62	3.09	2.02	7.06	143	7.1	7.10
10:08	—	20.06	3.07	1.82	7.13	148	2.9	8.37
10:11	—	19.93	3.07	1.69	7.14	148	2.2	8.96

Notes: 1. Well is stable if 3 consecutive measurements of as many as 3 indicators are within their target ranges.
2. Take measurements every 3 to 5 minutes.

Total Metals Collected	✓	Dissolved Metals Collected	

SHEET 1 OF 1

LOW-FLOW GROUNDWATER SAMPLING LOG

Project: Delatte Metals Superfund Site
Project No.: 207-0016
Site Location: Ponchatoula, Louisiana
Monitor Well No.: WW-04
Date Purged/Sampled: 2-20-13 Sampled By: NR/MS

MONITOR WELL INFORMATION

Total Depth of Monitor Well (TD): 60 ft.
Static Depth to Groundwater (DTW): UNK ft.
Screen Length (SL) from Boring Logs: UNK ft.
Depth to Top of Well Screen (TD-SL): UNK ft.
Height of Water Column (H=TD-DTW): UNK ft.

Purge Flow Rate: — mL/min
Volume Purged: — gallons
Date/Time of Sample: 2/20@ 1046 Time

WELL CASING VOLUME CALCULATIONS

☐ 2" Well (H x 0.163 gal/ft) _____ gal. (1 well volume) _____ gal. (3 well volumes)
☒ 4" Well (H x 0.653 gal/ft) _____ gal. (1 well volume) _____ gal. (3 well volumes)
☐ Other: _____

PURGING METHOD

☐ Peristaltic Pump
☐ Low-flow Submersible Pump
☒ Water Well
☐ Other (Specify)

METHOD OF SAMPLE COLLECTION

☐ Peristaltic Pump
☐ Low-flow Submersible Pump
☐ Bailer ☐ Dedicated ☐ Disposable
☒ Other (Specify) Let water flow for 20 min

LOW-FLOW MONITORING PARAMETERS

Time	Volume Purged	Temp.	Specific Conductivity	Dissolved Oxygen	pH	ORP	Turbidity	DTW
hr/min	Gal (cumulative)	°C	mS/cm	mg/L	Standard Units	mV	NTU or FTU	feet
Targets	0.1 to 0.5 L/min or 0.026 to 0.132 gpm	+/- 1°C	+/- 3%	+/- 10%	+/- 0.1	+/- 10%	+/- 10% (if >10 NTU or FTU)	<0.3 ft. or Top of Screen
10:26	—	—	—	—	—	—	—	—
10:46	+9 mg/	19.30	0.293	1.53	9.11	~~-845~~ -111	5.1	—

Notes: 1. Well is stable if 3 consecutive measurements of as many as 3 indicators are within their target ranges.
2. Take measurements every 3 to 5 minutes.

Total Metals Collected	✓	Dissolved Metals Collected	

SHEET 1 OF 1

LOW-FLOW GROUNDWATER SAMPLING LOG

Project: Delatte Metals Superfund Site
Project No.: 207-0016
Site Location: Ponchatoula, Louisiana
Monitor Well No.: [redacted] Well
Date Purged/Sampled: 2.20.13 **Sampled By:** NR/MS

MONITOR WELL INFORMATION

Total Depth of Monitor Well (**TD**): 60 ft.
Static Depth to Groundwater (**DTW**): UNK ft.
Screen Length (**SL**) from Boring Logs: UNK ft.
Depth to Top of Well Screen (**TD-SL**): UNK ft.
Height of Water Column (**H=TD-DTW**): UNK ft.

Purge Flow Rate: — mL/min
Volume Purged: — gallons
Date/Time of Sample: 2/20@1055 Time

WELL CASING VOLUME CALCULATIONS

☐ 2" Well (H x 0.163 gal/ft) _____ gal. (1 well volume) _____ gal. (3 well volumes)
☒ 4" Well (H x 0.653 gal/ft) _____ gal. (1 well volume) _____ gal. (3 well volumes)
☐ Other: _____

PURGING METHOD

☐ Peristaltic Pump
☐ Low-flow Submersible Pump
☒ Water Well
☐ Other (Specify)

METHOD OF SAMPLE COLLECTION

☐ Peristaltic Pump
☐ Low-flow Submersible Pump
☐ Bailer ☐ Dedicated ☐ Disposable
☒ Other (Specify) Let Water Flow For 20 min.

LOW-FLOW MONITORING PARAMETERS

Time	Volume Purged	Temp.	Specific Conductivity	Dissolved Oxygen	pH	ORP	Turbidity	DTW
hr/min	Gal (cumulative)	°C	mS/cm	mg/L	Standard Units	mV	NTU or FTU	feet
Targets	0.1 to 0.5 L/min or 0.026 to 0.132 gpm	+/- 1°C	+/- 3%	+/- 10%	+/- 0.1	+/- 10%	+/- 10% (if >10 NTU or FTU)	<0.3 ft. or Top of Screen
1035	—	—	—	—	—	—	—	—
1055	—	19.45	0.272	1.90	8.62	~~[illegible]~~ -52	8.5	—

Notes: 1. Well is stable if 3 consecutive measurements of as many as 3 indicators are within their target ranges.
2. Take measurements every 3 to 5 minutes.

Total Metals Collected	✓	Dissolved Metals Collected	

SHEET 1 OF 1

LOW-FLOW GROUNDWATER SAMPLING LOG

Project: Delatte Metals Superfund Site
Project No.: 207-0016
Site Location: Ponchatoula, Louisiana
Monitor Well No.: BA-01A
Date Purged/Sampled: 2.20.13 Sampled By: NR/MS

MONITOR WELL INFORMATION

Total Depth of Monitor Well (TD): 46.0 ft.
Static Depth to Groundwater (DTW): 4.09 ft.
Screen Length (SL) from Boring Logs: 10 ft.
Depth to Top of Well Screen (TD-SL): 35.5 ft.
Height of Water Column (H=TD-DTW): _____ ft.

Purge Flow Rate: 240 mL/min
Volume Purged: 1.5 gallons
Date/Time of Sample: 2/20@1322/Time

WELL CASING VOLUME CALCULATIONS

☒ 2" Well (H x 0.163 gal/ft) _____ gal. (1 well volume) _____ gal. (3 well volumes)
☐ 4" Well (H x 0.653 gal/ft) _____ gal. (1 well volume) _____ gal. (3 well volumes)
☐ Other: _____

PURGING METHOD

☒ Peristaltic Pump
☐ Low-flow Submersible Pump
☐ Water Well
☐ Other (Specify)

METHOD OF SAMPLE COLLECTION

☒ Peristaltic Pump
☐ Low-flow Submersible Pump
☐ Bailer ☐ Dedicated ☐ Disposable
☐ Other (Specify) _____

LOW-FLOW MONITORING PARAMETERS

Time	Volume Purged	Temp.	Specific Conductivity	Dissolved Oxygen	pH	ORP	Turbidity	DTW
hr/min	Gal (cumulative)	°C	mS/cm	mg/L	Standard Units	mV	NTU or FTU	feet
Targets	0.1 to 0.5 L/min or 0.026 to 0.132 gpm	+/- 1°C	+/- 3%	+/- 10%	+/- 0.1	+/- 10%	+/- 10% (if >10 NTU or FTU)	<0.3 ft. or Top of Screen
13:02	—	—	—	—	—	—	—	4.09
1307	—	19.96	0.256	1.98	7.63	19	3.0	5.91
1312	—	20.15	0.255	1.67	7.57	24	3.4	6.51
1315	—	20.18	0.255	1.49	7.53	29	3.5	6.91
1318	—	20.30	0.255	1.31	7.53	31	3.1	7.19
1321	—	20.26	0.255	1.14	7.49	32	3.2	7.45

Notes: 1. Well is stable if 3 consecutive measurements of as many as 3 indicators are within their target ranges.
2. Take measurements every 3 to 5 minutes.

Total Metals Collected	✓	Dissolved Metals Collected	

SHEET 1 OF 1

LOW-FLOW GROUNDWATER SAMPLING LOG

Project: Delatte Metals Superfund Site
Project No.: 207-0016
Site Location: Ponchatoula, Louisiana
Monitor Well No.: BA-01
Date Purged/Sampled: 2.20.13 Sampled By: NR/MS

MONITOR WELL INFORMATION

Total Depth of Monitor Well (TD): 26.0 ft.
Static Depth to Groundwater (DTW): 5.92 ft.
Screen Length (SL) from Boring Logs: 10 ft.
Depth to Top of Well Screen (TD-SL): 15.5 ft.
Height of Water Column (H=TD-DTW): _____ ft.

Purge Flow Rate: 280 mL/min
Volume Purged: _____ gallons
Date/Time of Sample: 2/20@ 1402 Time

WELL CASING VOLUME CALCULATIONS

☒ 2" Well (H x 0.163 gal/ft) _____ gal. (1 well volume) _____ gal. (3 well volumes)
☐ 4" Well (H x 0.653 gal/ft) _____ gal. (1 well volume) _____ gal. (3 well volumes)
☐ Other: _____

PURGING METHOD

☒ Peristaltic Pump
☐ Low-flow Submersible Pump
☐ Water Well
☐ Other (Specify)

METHOD OF SAMPLE COLLECTION

☒ Peristaltic Pump
☐ Low-flow Submersible Pump
☐ Bailer ☐ Dedicated ☐ Disposable
☐ Other (Specify) _____

LOW-FLOW MONITORING PARAMETERS

Time	Volume Purged	Temp.	Specific Conductivity	Dissolved Oxygen	pH	ORP	Turbidity	DTW
hr/min	Gal (cumulative)	°C	mS/cm	mg/L	Standard Units	mV	NTU or FTU	feet
Targets	0.1 to 0.5 L/min or 0.026 to 0.132 gpm	+/- 1°C	+/- 3%	+/- 10%	+/- 0.1	+/- 10%	+/- 10% (if >10 NTU or FTU)	<0.3 ft. or Top of Screen
13:24	—	—	—	—	—	—	—	5.92
13:29	—	19.84	2.44	0.84	5.66	138	87.8	7.50
1334	—	20.61	2.56	0.44	5.56	91	46.3	8.56
1339	—	21.07	2.43	0.35	5.69	72	40.2	9.19
1344	—	21.04	2.28	0.32	5.87	54	24.0	9.65
1349	—	21.17	2.14	0.31	5.98	39	18.0	9.90
1352	—	21.21	2.11	0.32	6.03	35	15.8	9.42
1353	—	20.96	2.02	0.33	6.09	27	13.8	8.98
1356	—	20.98	1.98	0.33	6.13	23	14.8	8.80

Notes: 1. Well is stable if 3 consecutive measurements of as many as 3 indicators are within their target ranges.
2. Take measurements every 3 to 5 minutes.

Total Metals Collected	✓ ~~✗~~ MS	Dissolved Metals Collected	✓

SHEET 1 OF 2

LOW-FLOW GROUNDWATER SAMPLING LOG

Project: Delatte Metals Superfund Site
Project No.: 207-0016
Site Location: Ponchatoula, Louisiana
Monitor Well No.: BA-01
Date Purged/Sampled: 2/20/13 Sampled By: NR/MS

MONITOR WELL INFORMATION

Total Depth of Monitor Well (TD): 26.0 ft.
Static Depth to Groundwater (DTW): 5.92 ft.
Screen Length (SL) from Boring Logs: 10 ft.
Depth to Top of Well Screen (TD-SL): 15.5 ft.
Height of Water Column (H=TD-DTW): _____ ft.

Purge Flow Rate: 280 mL/min
Volume Purged: _____ gallons
Date/Time of Sample: 2/20 @ 1402 Time

WELL CASING VOLUME CALCULATIONS

☒ 2" Well (H x 0.163 gal/ft) _____ gal. (1 well volume) _____ gal. (3 well volumes)
☐ 4" Well (H x 0.653 gal/ft) _____ gal. (1 well volume) _____ gal. (3 well volumes)
☐ Other: _____

PURGING METHOD

☒ Peristaltic Pump
☐ Low-flow Submersible Pump
☐ Water Well
☐ Other (Specify)

METHOD OF SAMPLE COLLECTION

☒ Peristaltic Pump
☐ Low-flow Submersible Pump
☐ Bailer ☐ Dedicated ☐ Disposable
☐ Other (Specify) _____

LOW-FLOW MONITORING PARAMETERS

Time	Volume Purged	Temp.	Specific Conductivity	Dissolved Oxygen	pH	ORP	Turbidity	DTW
hr/min	Gal (cumulative)	°C	mS/cm	mg/L	Standard Units	mV	NTU or FTU	feet
Targets	0.1 to 0.5 L/min or 0.026 to 0.132 gpm	+/- 1°C	+/- 3%	+/- 10%	+/- 0.1	+/- 10%	+/- 10% (if >10 NTU or FTU)	<0.3 ft. or Top of Screen
1359	—	20.97	1.95	0.32	6.16	19	13.5	8.66
1402	—	20.94	1.96	0.33	6.15	21	14.2	8.57

Notes: 1. Well is stable if 3 consecutive measurements of as many as 3 indicators are within their target ranges.
2. Take measurements every 3 to 5 minutes.

Total Metals Collected	✓	Dissolved Metals Collected	✓

SHEET 2 OF 2

LOW-FLOW GROUNDWATER SAMPLING LOG

Project: Delatte Metals Superfund Site
Project No.: 207-0016
Site Location: Ponchatoula, Louisiana
Monitor Well No.: DW-03
Date Purged/Sampled: 2-20-13 Sampled By: NR/MS

MONITOR WELL INFORMATION

Total Depth of Monitor Well (TD): 16 ft.
Static Depth to Groundwater (DTW): 5.35 ft.
Screen Length (SL) from Boring Logs: 10 ft.
Depth to Top of Well Screen (TD-SL): 5.5 ft.
Height of Water Column (H=TD-DTW): ____ ft.

Purge Flow Rate: 250 mL/min
Volume Purged: ____ gallons
Date/Time of Sample: 2-20@1440 Time

WELL CASING VOLUME CALCULATIONS

☒ 2" Well (H x 0.163 gal/ft) ____ gal. (1 well volume) ____ gal. (3 well volumes)
☐ 4" Well (H x 0.653 gal/ft) ____ gal. (1 well volume) ____ gal. (3 well volumes)
☐ Other: ____

PURGING METHOD

☒ Peristaltic Pump
☐ Low-flow Submersible Pump
☐ Water Well
☐ Other (Specify)

METHOD OF SAMPLE COLLECTION

☒ Peristaltic Pump
☐ Low-flow Submersible Pump
☐ Bailer ☐ Dedicated ☐ Disposable
☐ Other (Specify) ____

LOW-FLOW MONITORING PARAMETERS

Time	Volume Purged	Temp.	Specific Conductivity	Dissolved Oxygen	pH	ORP	Turbidity	DTW
hr/min	Gal (cumulative)	°C	mS/cm	mg/L	Standard Units	mV	NTU or FTU	feet
Targets	0.1 to 0.5 L/min or 0.026 to 0.132 gpm	+/- 1°C	+/- 3%	+/- 10%	+/- 0.1	+/- 10%	+/- 10% (if >10 NTU or FTU)	<0.3 ft. or Top of Screen
1415	—	—	—	—	—	—	—	5.35
1420	—	17.85	0.268	1.16	4.10	433	4.3	5.60
1425	—	17.77	0.264	1.01	4.03	400	7.3	5.60
1428	—	17.90	0.282	0.91	4.04	364	4.4	5.60
1431	—	17.91	0.326	0.79	4.06	303	1.9	5.60
1434	—	17.98	2.14	0.29	3.67	265	4.4	5.70
1437	—	18.10	2.33	0.26	3.63	253	3.2	5.70
1440	—	18.07	2.34	0.26	3.61	248	2.5	5.65

Notes: 1. Well is stable if 3 consecutive measurements of as many as 3 indicators are within their target ranges.
2. Take measurements every 3 to 5 minutes.

Total Metals Collected	✓	Dissolved Metals Collected	

SHEET 1 OF 1

* Replaced Lock *

LOW-FLOW GROUNDWATER SAMPLING LOG * Painted

Project:	Delatte Metals Superfund Site
Project No.:	207-0016
Site Location:	Ponchatoula, Louisiana
Monitor Well No.:	PW-04
Date Purged/Sampled:	2.20.13 Sampled By: NR/MS

MONITOR WELL INFORMATION

Total Depth of Monitor Well (TD):	19.5	ft.	Purge Flow Rate:	240 mL/min
Static Depth to Groundwater (DTW):	3.93	ft.	Volume Purged:	gallons
Screen Length (SL) from Boring Logs:	UNK	ft.		
Depth to Top of Well Screen (TD-SL):	UNK	ft.	Date/Time of Sample:	2.20@1503 Time
Height of Water Column (H=TD-DTW):		ft.		

WELL CASING VOLUME CALCULATIONS

- ☒ 2" Well (H x 0.163 gal/ft) _____ gal. (1 well volume) _____ gal. (3 well volumes)
- ☐ 4" Well (H x 0.653 gal/ft) _____ gal. (1 well volume) _____ gal. (3 well volumes)
- ☐ Other: _____

PURGING METHOD

- ☒ Peristaltic Pump
- ☐ Low-flow Submersible Pump
- ☐ Water Well
- ☐ Other (Specify)

METHOD OF SAMPLE COLLECTION

- ☒ Peristaltic Pump
- ☐ Low-flow Submersible Pump
- ☐ Bailer ☐ Dedicated ☐ Disposable
- ☐ Other (Specify) _____

LOW-FLOW MONITORING PARAMETERS

Time	Volume Purged	Temp.	Specific Conductivity	Dissolved Oxygen	pH	ORP	Turbidity	DTW
hr/min	Gal (cumulative)	°C	mS/cm	mg/L	Standard Units	mV	NTU or FTU	feet
Targets	0.1 to 0.5 L/min or 0.026 to 0.132 gpm	+/- 1°C	+/- 3%	+/- 10%	+/- 0.1	+/- 10%	+/- 10% (if >10 NTU or FTU)	<0.3 ft. or Top of Screen
14:50	—	—	—	—	—	—	—	3.93
1455	—	17.87	0.925	0.30	4.02	313	2.4	4.24
1500	—	18.06	0.915	0.29	3.98	313	1.0	4.22
1503	—	18.12	0.914	0.28	3.97	314	2.2	4.22

Notes: 1. Well is stable if 3 consecutive measurements of as many as 3 indicators are within their target ranges.
2. Take measurements every 3 to 5 minutes.

Total Metals Collected	✓	Dissolved Metals Collected	

SHEET 1 OF 1

LOW-FLOW GROUNDWATER SAMPLING LOG

Project: Delatte Metals Superfund Site
Project No.: 207-0016
Site Location: Ponchatoula, Louisiana
Monitor Well No.: DW-02
Date Purged/Sampled: 2.20.13 Sampled By: NR/MS

MONITOR WELL INFORMATION

Total Depth of Monitor Well (TD): 11 ft.
Static Depth to Groundwater (DTW): 3.45 ft.
Screen Length (SL) from Boring Logs: 5 ft.
Depth to Top of Well Screen (TD-SL): 5.5 ft.
Height of Water Column (H=TD-DTW): ____ ft.

Purge Flow Rate: 280 mL/min
Volume Purged: . gallons
Date/Time of Sample: 2.20@1532 Time

WELL CASING VOLUME CALCULATIONS

☒ 2" Well (H x 0.163 gal/ft) ____ gal. (1 well volume) ____ gal. (3 well volumes)
☐ 4" Well (H x 0.653 gal/ft) ____ gal. (1 well volume) ____ gal. (3 well volumes)
☐ Other: ____

PURGING METHOD

☒ Peristaltic Pump
☐ Low-flow Submersible Pump
☐ Water Well
☐ Other (Specify)

METHOD OF SAMPLE COLLECTION

☒ Peristaltic Pump
☐ Low-flow Submersible Pump
☐ Bailer ☐ Dedicated ☐ Disposable
☐ Other (Specify) ____

LOW-FLOW MONITORING PARAMETERS

Time	Volume Purged	Temp.	Specific Conductivity	Dissolved Oxygen	pH	ORP	Turbidity	DTW
hr/min	Gal (cumulative)	°C	mS/cm	mg/L	Standard Units	mV	NTU or FTU	feet
Targets	0.1 to 0.5 L/min or 0.026 to 0.132 gpm	+/- 1°C	+/- 3%	+/- 10%	+/- 0.1	+/- 10%	+/- 10% (if >10 NTU or FTU)	<0.3 ft. or Top of Screen
15:14	—	—	—	—	—	—	.	3.45
15:19	—	16.74	4.92	0.83	3.14	255 ~~52.5mS~~	7.9	4.23
15:24	—	16.72	5.17	0.63	3.12	207	4.5	4.08
15:29	—	16.74	5.15	0.79	3.12	210	6.5	4.06
15:32	—	16.70	5.14	0.75	3.11	212	6.7	4.08

Notes: 1. Well is stable if 3 consecutive measurements of as many as 3 indicators are within their target ranges.
2. Take measurements every 3 to 5 minutes.

Total Metals Collected	✓	Dissolved Metals Collected	

SHEET 1 OF 1

~~* Replaced header~~ mg

LOW-FLOW GROUNDWATER SAMPLING LOG

* MS/MSD

Project:	Delatte Metals Superfund Site
Project No.:	207-0016
Site Location:	Ponchatoula, Louisiana
Monitor Well No.:	BA-05
Date Purged/Sampled:	2.20.13 Sampled By: NR/MS

MONITOR WELL INFORMATION

Total Depth of Monitor Well (TD):	18.5	ft.	Purge Flow Rate:	240	mL/min
Static Depth to Groundwater (DTW):	7.36	ft.	Volume Purged:		gallons
Screen Length (SL) from Boring Logs:	10	ft.			
Depth to Top of Well Screen (TD-SL):	8.0	ft.	Date/Time of Sample:	2/20@ 1624	Time
Height of Water Column (H=TD-DTW):		ft.			

WELL CASING VOLUME CALCULATIONS

- ☒ 2" Well (H x 0.163 gal/ft) _____ gal. (1 well volume) _____ gal. (3 well volumes)
- ☐ 4" Well (H x 0.653 gal/ft) _____ gal. (1 well volume) _____ gal. (3 well volumes)
- ☐ Other: _____

PURGING METHOD

- ☒ Peristaltic Pump
- ☐ Low-flow Submersible Pump
- ☐ Water Well
- ☐ Other (Specify)

METHOD OF SAMPLE COLLECTION

- ☒ Peristaltic Pump
- ☐ Low-flow Submersible Pump
- ☐ Bailer ☐ Dedicated ☐ Disposable
- ☐ Other (Specify) _____

LOW-FLOW MONITORING PARAMETERS

Time	Volume Purged	Temp.	Specific Conductivity	Dissolved Oxygen	pH	ORP	Turbidity	DTW
hr/min	Gal (cumulative)	°C	mS/cm	mg/L	Standard Units	mV	NTU or FTU	feet
Targets	0.1 to 0.5 L/min or 0.026 to 0.132 gpm	+/- 1°C	+/- 3%	+/- 10%	+/- 0.1	+/- 10%	+/- 10% (if >10 NTU or FTU)	<0.3 ft. or Top of Screen
1605	—	—	—	—	—	—	—	7.36
1610	—	18.39	5.42	2.45	6.44	-15	7.7	10.00
1615	—	19.23	5.40	1.18	6.30	-11	7.2	10.36
1618	—	19.48	5.39	0.55	6.27	-17	7.5	10.46
1621	—	19.58	5.38	0.43	6.27	-18	7.5	10.62
1624	—	19.71	5.36	0.37	6.26	-19	4.7	10.75

Notes: 1. Well is stable if 3 consecutive measurements of as many as 3 indicators are within their target ranges.
2. Take measurements every 3 to 5 minutes.

Total Metals Collected	✓	Dissolved Metals Collected	

SHEET 1 OF 1

* DUPLICATE #4

LOW-FLOW GROUNDWATER SAMPLING LOG

Project: Delatte Metals Superfund Site
Project No.: 207-0016
Site Location: Ponchatoula, Louisiana
Monitor Well No.: BA-05A
Date Purged/Sampled: 2/20/13 Sampled By: NR/MS

MONITOR WELL INFORMATION

Total Depth of Monitor Well (TD): 54.0 ft.
Static Depth to Groundwater (DTW): 2.82 ft.
Screen Length (SL) from Boring Logs: 5 ft.
Depth to Top of Well Screen (TD-SL): 36.0 ft.
Height of Water Column (H=TD-DTW): ____ ft.

Purge Flow Rate: 240 mL/min
Volume Purged: ____ gallons
Date/Time of Sample: 2/20@1708 Time

WELL CASING VOLUME CALCULATIONS

☒ 2" Well (H x 0.163 gal/ft) ____ gal. (1 well volume) ____ gal. (3 well volumes)
☐ 4" Well (H x 0.653 gal/ft) ____ gal. (1 well volume) ____ gal. (3 well volumes)
☐ Other: ____

PURGING METHOD

☒ Peristaltic Pump
☐ Low-flow Submersible Pump
☐ Water Well
☐ Other (Specify)

METHOD OF SAMPLE COLLECTION

☒ Peristaltic Pump
☐ Low-flow Submersible Pump
☐ Bailer ☐ Dedicated ☐ Disposable
☐ Other (Specify) ____

LOW-FLOW MONITORING PARAMETERS

Time	Volume Purged	Temp.	Specific Conductivity	Dissolved Oxygen	pH	ORP	Turbidity	DTW
hr/min	Gal (cumulative)	°C	mS/cm	mg/L	Standard Units	mV	NTU or FTU	feet
Targets	0.1 to 0.5 L/min or 0.026 to 0.132 gpm	+/- 1°C	+/- 3%	+/- 10%	+/- 0.1	+/- 10%	+/- 10% (if >10 NTU or FTU)	<0.3 ft. or Top of Screen
1640	—	—	—	—	—	—	—	2.82
1645	—	20.10	0.255	3.70	7.49	-37	4.8	5.58
1650	—	19.95	0.255	2.92	7.50	-26	4.6	7.50
1653	—	19.99	0.255	2.28	7.46	-17	4.2	7.96
1656	—	19.99	0.255	2.20	7.46	-16	3.9	8.39
1659	—	20.00	0.255	1.81	7.47	-13	1.1	8.66
1702	—	20.01	0.255	1.53	7.47	-11	1.9	8.76
1705	—	20.04	0.255	1.34	7.53	-10	1.6	8.99
1708	—	19.99	0.255	1.22	7.52	-10	1.6	9.05

Notes: 1. Well is stable if 3 consecutive measurements of as many as 3 indicators are within their target ranges.
2. Take measurements every 3 to 5 minutes.

Total Metals Collected	✓	Dissolved Metals Collected	

SHEET 1 OF 1

LOW-FLOW GROUNDWATER SAMPLING LOG

Project: Delatte Metals Superfund Site
Project No.: 207-0016
Site Location: Ponchatoula, Louisiana
Monitor Well No.: MW-A
Date Purged/Sampled: 2/20/13 Sampled By: NR/MS

MONITOR WELL INFORMATION

Total Depth of Monitor Well (TD): 27 ft.
Static Depth to Groundwater (DTW): 9.50 ft.
Screen Length (SL) from Boring Logs: 10 ft.
Depth to Top of Well Screen (TD-SL): 16.5 ft.
Height of Water Column (H=TD-DTW): _____ ft.

Purge Flow Rate: 290 mL/min
Volume Purged: _____ gallons
Date/Time of Sample: 2/20 @ 1740 Time

WELL CASING VOLUME CALCULATIONS

☒ 2" Well (H x 0.163 gal/ft) _____ gal. (1 well volume) _____ gal. (3 well volumes)
☐ 4" Well (H x 0.653 gal/ft) _____ gal. (1 well volume) _____ gal. (3 well volumes)
☐ Other: _____

PURGING METHOD

☒ Peristaltic Pump
☐ Low-flow Submersible Pump
☐ Water Well
☐ Other (Specify)

METHOD OF SAMPLE COLLECTION

☒ Peristaltic Pump
☐ Low-flow Submersible Pump
☐ Bailer ☐ Dedicated ☐ Disposable
☐ Other (Specify) _____

LOW-FLOW MONITORING PARAMETERS

Time	Volume Purged	Temp.	Specific Conductivity	Dissolved Oxygen	pH	ORP	Turbidity	DTW
hr/min	Gal (cumulative)	°C	mS/cm	mg/L	Standard Units	mV	NTU or FTU	feet
Targets	0.1 to 0.5 L/min or 0.026 to 0.132 gpm	+/- 1°C	+/- 3%	+/- 10%	+/- 0.1	+/- 10%	+/- 10% (if >10 NTU or FTU)	<0.3 ft. or Top of Screen
1714	—	—	—	—	—	—	—	9.50
1719	—	20.21	0.741	1.98	7.25	14	3.2	11.55
1724	—	20.56	0.739	1.74	7.24	19	3.7	11.79
1729	—	20.72	0.739	1.46	7.23	25	2.5	11.95
1734	—	20.63	0.733	1.14	7.23	31	2.0	11.69
1737	—	20.52	0.731	1.16	7.23	32	1.6	11.70
1740	—	20.66	0.730	1.02	7.22	33	1.4	11.70

Notes: 1. Well is stable if 3 consecutive measurements of as many as 3 indicators are within their target ranges.
2. Take measurements every 3 to 5 minutes.

Total Metals Collected	✓	Dissolved Metals Collected	

SHEET 1 OF 1

LOW-FLOW GROUNDWATER SAMPLING LOG

Project: Delatte Metals Superfund Site
Project No.: 207-0016
Site Location: Ponchatoula, Louisiana
Monitor Well No.: DW-01
Date Purged/Sampled: 2/20/13 Sampled By: NR/MS

MONITOR WELL INFORMATION

Total Depth of Monitor Well (TD): 19 ft.
Static Depth to Groundwater (DTW): 9.48 ft.
Screen Length (SL) from Boring Logs: 10 ft.
Depth to Top of Well Screen (TD-SL): 8.5 ft.
Height of Water Column (H=TD-DTW): _____ ft.

Purge Flow Rate: 240 mL/min
Volume Purged: _____ gallons
Date/Time of Sample: 2/20@ 1820 Time

WELL CASING VOLUME CALCULATIONS

☒ 2" Well (H x 0.163 gal/ft) _____ gal. (1 well volume) _____ gal. (3 well volumes)
☐ 4" Well (H x 0.653 gal/ft) _____ gal. (1 well volume) _____ gal. (3 well volumes)
☐ Other: _____

PURGING METHOD

☒ Peristaltic Pump
☐ Low-flow Submersible Pump
☐ Water Well
☐ Other (Specify)

METHOD OF SAMPLE COLLECTION

☒ Peristaltic Pump
☐ Low-flow Submersible Pump
☐ Bailer ☐ Dedicated ☐ Disposable
☐ Other (Specify) _____

LOW-FLOW MONITORING PARAMETERS

Time	Volume Purged	Temp.	Specific Conductivity	Dissolved Oxygen	pH	ORP	Turbidity	DTW
hr/min	Gal (cumulative)	°C	mS/cm	mg/L	Standard Units	mV	NTU or FTU	feet
Targets	0.1 to 0.5 L/min or 0.026 to 0.132 gpm	+/- 1°C	+/- 3%	+/- 10%	+/- 0.1	+/- 10%	+/- 10% (if >10 NTU or FTU)	<0.3 ft. or Top of Screen
1748	—	—	—	—	—	—	—	9.48
1753	—	19.06	0.820	0.24	5.74	123	42.1	10.44
1758	—	19.06	1.319	0.23	4.71	194	14.9	10.54
1803	—	19.02	1.470	0.22	4.54	228	7.0	10.51
1808	—	18.83	1.51	0.21	4.99	187	10.6	10.12
1811	—	18.74	1.56	0.26	4.63	214	11.4	10.31
1814	—	19.11	1.74	0.23	4.51	228	11.7	10.45
1817	—	19.05	1.73	0.22	4.45	239	16.0	10.70
1820	—	19.04	1.73	0.23	4.44	240	18.8	10.73

Notes: 1. Well is stable if 3 consecutive measurements of as many as 3 indicators are within their target ranges.
2. Take measurements every 3 to 5 minutes.

Total Metals Collected	✓	Dissolved Metals Collected	✓

SHEET 1 OF 1

Replaced Lock

LOW-FLOW GROUNDWATER SAMPLING LOG

Project: Delatte Metals Superfund Site
Project No.: 207-0016
Site Location: Ponchatoula, Louisiana
Monitor Well No.: MW-01
Date Purged/Sampled: 2·21·2013 **Sampled By:** NR/MS

MONITOR WELL INFORMATION

Total Depth of Monitor Well (**TD**): 28.5 ft.
Static Depth to Groundwater (**DTW**): 12.73 ft.
Screen Length (**SL**) from Boring Logs: 15 ft.
Depth to Top of Well Screen (**TD-SL**): 13 ft.
Height of Water Column (**H=TD-DTW**): _____ ft.

Purge Flow Rate: 240 mL/min
Volume Purged: _____ gallons
Date/Time of Sample: 2/21 @ 818 Time

WELL CASING VOLUME CALCULATIONS

☒ 2" Well (H x 0.163 gal/ft) _____ gal. (1 well volume) _____ gal. (3 well volumes)
☐ 4" Well (H x 0.653 gal/ft) _____ gal. (1 well volume) _____ gal. (3 well volumes)
☐ Other: _____

PURGING METHOD

☒ Peristaltic Pump
☐ Low-flow Submersible Pump
☐ Water Well
☐ Other (Specify)

METHOD OF SAMPLE COLLECTION

☒ Peristaltic Pump
☐ Low-flow Submersible Pump
☐ Bailer ☐ Dedicated ☐ Disposable
☐ Other (Specify) _____

LOW-FLOW MONITORING PARAMETERS

Time	Volume Purged	Temp.	Specific Conductivity	Dissolved Oxygen	pH	ORP	Turbidity	DTW
hr/min	Gal (cumulative)	°C	mS/cm	mg/L	Standard Units	mV	NTU or FTU	feet
Targets	0.1 to 0.5 L/min or 0.026 to 0.132 gpm	+/- 1°C	+/- 3%	+/- 10%	+/- 0.1	+/- 10%	+/- 10% (if >10 NTU or FTU)	<0.3 ft. or Top of Screen
802	—	—	—	—	—	—	—	12.73
807	—	20.11	4.36	0.71	3.56	95	3.4	12.81
812	—	20.07	4.42	0.66	3.45	77	3.9	12.82
815	—	20.10	4.45	0.63	3.44	70	2.1	12.82
818	—	20.09	4.46	0.61	3.44	59	2.2	12.82

Notes: 1. Well is stable if 3 consecutive measurements of as many as 3 indicators are within their target ranges.
2. Take measurements every 3 to 5 minutes.

Total Metals Collected	✓	Dissolved Metals Collected	

SHEET 1 OF 1

LOW-FLOW GROUNDWATER SAMPLING LOG

Project: Delatte Metals Superfund Site
Project No.: 207-0016
Site Location: Ponchatoula, Louisiana
Monitor Well No.: BA-03A
Date Purged/Sampled: 2/21/15 Sampled By: NR/MS

MONITOR WELL INFORMATION

Total Depth of Monitor Well (TD): 100 ft.
Static Depth to Groundwater (DTW): 1.15 ft.
Screen Length (SL) from Boring Logs: 10 ft.
Depth to Top of Well Screen (TD-SL): 89.5 ft.
Height of Water Column (H=TD-DTW): _____ ft.

Purge Flow Rate: 240 mL/min
Volume Purged: _____ gallons
Date/Time of Sample: 2/21@853 Time

WELL CASING VOLUME CALCULATIONS

☒ 2" Well (H x 0.163 gal/ft) _____ gal. (1 well volume) _____ gal. (3 well volumes)
☐ 4" Well (H x 0.653 gal/ft) _____ gal. (1 well volume) _____ gal. (3 well volumes)
☐ Other: _____

PURGING METHOD

☒ Peristaltic Pump
☐ Low-flow Submersible Pump
☐ Water Well
☐ Other (Specify)

METHOD OF SAMPLE COLLECTION

☒ Peristaltic Pump
☐ Low-flow Submersible Pump
☐ Bailer ☐ Dedicated ☐ Disposable
☐ Other (Specify) _____

LOW-FLOW MONITORING PARAMETERS

Time	Volume Purged	Temp.	Specific Conductivity	Dissolved Oxygen	pH	ORP	Turbidity	DTW
hr/min	Gal (cumulative)	°C	mS/cm	mg/L	Standard Units	mV	NTU or FTU	feet
Targets	0.1 to 0.5 L/min or 0.026 to 0.132 gpm	+/- 1°C	+/- 3%	+/- 10%	+/- 0.1	+/- 10%	+/- 10% (if >10 NTU or FTU)	<0.3 ft. or Top of Screen
826	—	—	—	—	—	—	—	1.15
831	—	19.80	0.287	0.54	7.48	-184	4.7	1.16
834	—	18.93	0.289	0.55	7.67	-190	2.6	~~1.15~~ 1.18
837	—	19.00	0.290	0.54	7.95	-180	3.1	1.16
840	—	19.01	0.289	0.53	8.01	-178	2.2	1.16
843	—	19.09	0.290	0.52	8.10	-176	2.5	1.16
847	—	19.13	0.290	0.51	8.20	-175	2.8	1.16
850	—	19.08	0.290	0.51	8.26	-175	2.4	1.16
853	—	19.15	0.288	0.51	8.28	-175	2.6	1.16

Notes: 1. Well is stable if 3 consecutive measurements of as many as 3 indicators are within their target ranges.
2. Take measurements every 3 to 5 minutes.

Total Metals Collected	✓	Dissolved Metals Collected	

SHEET 1 OF 1

LOW-FLOW GROUNDWATER SAMPLING LOG

Project: Delatte Metals Superfund Site
Project No.: 207-0016
Site Location: Ponchatoula, Louisiana
Monitor Well No.: BA-03
Date Purged/Sampled: 2/21/13 Sampled By: MR/MS

MONITOR WELL INFORMATION

Total Depth of Monitor Well (TD): 13.5 ft.
Static Depth to Groundwater (DTW): 6.12 ft.
Screen Length (SL) from Boring Logs: 10 ft.
Depth to Top of Well Screen (TD-SL): 3 ft.
Height of Water Column (H=TD-DTW): ____ ft.

Purge Flow Rate: 240 mL/min
Volume Purged: ____ gallons
Date/Time of Sample: 2/21 @ 911 Time

WELL CASING VOLUME CALCULATIONS

☒ 2" Well (H x 0.163 gal/ft) ____ gal. (1 well volume) ____ gal. (3 well volumes)
☐ 4" Well (H x 0.653 gal/ft) ____ gal. (1 well volume) ____ gal. (3 well volumes)
☐ Other: ____

PURGING METHOD

☒ Peristaltic Pump
☐ Low-flow Submersible Pump
☐ Water Well
☐ Other (Specify)

METHOD OF SAMPLE COLLECTION

☒ Peristaltic Pump
☐ Low-flow Submersible Pump
☐ Bailer ☐ Dedicated ☐ Disposable
☐ Other (Specify) ____

LOW-FLOW MONITORING PARAMETERS

Time	Volume Purged	Temp.	Specific Conductivity	Dissolved Oxygen	pH	ORP	Turbidity	DTW
hr/min	Gal (cumulative)	°C	mS/cm	mg/L	Standard Units	mV	NTU or FTU	feet
Targets	0.1 to 0.5 L/min or 0.026 to 0.132 gpm	+/- 1°C	+/- 3%	+/- 10%	+/- 0.1	+/- 10%	+/- 10% (if >10 NTU or FTU)	<0.3 ft. or Top of Screen
855	—	—	—	—	—	—	—	6.12
9:00	—	17.08	0.523	3.76	4.38	319	7.8	6.22
9:05	—	16.98	0.625	3.78	4.22	385	4.3	6.14
9:08	—	16.98	0.658	3.95	4.18	400	4.7	6.15
9:11	—	16.97	0.476	3.91	4.18	412	6.1	6.15

Notes: 1. Well is stable if 3 consecutive measurements of as many as 3 indicators are within their target ranges.
2. Take measurements every 3 to 5 minutes.

Total Metals Collected	✓	Dissolved Metals Collected	

SHEET 1 OF 1

LOW-FLOW GROUNDWATER SAMPLING LOG

Project: Delatte Metals Superfund Site
Project No.: 207-0016
Site Location: Ponchatoula, Louisiana
Monitor Well No.: MW-2
Date Purged/Sampled: 2/21/13 Sampled By: NR/MS

MONITOR WELL INFORMATION

Total Depth of Monitor Well (TD): 10.5 ft.
Static Depth to Groundwater (DTW): 6.68 ft.
Screen Length (SL) from Boring Logs: 5 ft.
Depth to Top of Well Screen (TD-SL): 5 ft.
Height of Water Column (H=TD-DTW): _____ ft.

Purge Flow Rate: 240 mL/min
Volume Purged: _____ gallons
Date/Time of Sample: 2/21 @ 928 Time

WELL CASING VOLUME CALCULATIONS

☒ 2" Well (H x 0.163 gal/ft) _____ gal. (1 well volume) _____ gal. (3 well volumes)
☐ 4" Well (H x 0.653 gal/ft) _____ gal. (1 well volume) _____ gal. (3 well volumes)
☐ Other: _____

PURGING METHOD

☒ Peristaltic Pump
☐ Low-flow Submersible Pump
☐ Water Well
☐ Other (Specify)

METHOD OF SAMPLE COLLECTION

☒ Peristaltic Pump
☐ Low-flow Submersible Pump
☐ Bailer ☐ Dedicated ☐ Disposable
☐ Other (Specify) _____

LOW-FLOW MONITORING PARAMETERS

Time	Volume Purged	Temp.	Specific Conductivity	Dissolved Oxygen	pH	ORP	Turbidity	DTW
hr/min	Gal (cumulative)	°C	mS/cm	mg/L	Standard Units	mV	NTU or FTU	feet
Targets	0.1 to 0.5 L/min or 0.026 to 0.132 gpm	+/- 1°C	+/- 3%	+/- 10%	+/- 0.1	+/- 10%	+/- 10% (if >10 NTU or FTU)	<0.3 ft. or Top of Screen
919	—	—	—	—	—	—	—	6.68
920	—	17.19	0.999	1.12	3.34	453	3.4	8.10
925	—	17.22	0.978	0.62	3.36	417	5.8	7.79
928	—	17.24	0.972	0.58	3.37	414	5.3	7.78

Notes: 1. Well is stable if 3 consecutive measurements of as many as 3 indicators are within their target ranges.
2. Take measurements every 3 to 5 minutes.

Total Metals Collected	✓	Dissolved Metals Collected	

SHEET 1 OF 1

ACCUTEST LABORATORIES

CHAIN OF CUSTODY

Accutest Gulf Coast/SPL Environmental
500 Ambassador Caffery Pkwy Scott, LA 70583
TEL.337-237-4775 FAX: 337-237-7838
www.accutest.com/www.spl-inc.com

FED-EX Tracking #	Bottle Order Control #
Accutest Quote #	Accutest Job #

Client / Reporting Information

Company Name: SEMS-Metairie
Street Address: 3801 N. Causeway Blvd. Suite 209
City / State / Zip: Metairie LA 70002
Project Contact / E-mail: Nick Rodehorst nrodehorst@semsinc.net
Phone # / Fax #: 504-451-8083
Sampler(s) Name(s) / Phone #: Maghee Shaw, Nick Rodehorst

Project Information

Project Name: Delatte Metals Superfund Site
Street:
City / State: Ponchatoula LA
Project #:
Client Purchase Order #: 207-0016
Project Manager:

Billing Information (if different from Report to)
Company Name:
Street Address:
City / State / Zip:
Attention:

Requested Analyses

Matrix Codes: DW - Drinking Water; GW - Ground Water; WW - Water; SW - Surface Water; SO - Soil; SL- Sludge; SED-Sediment; OI - Oil; LIQ - Other Liquid; AIR - Air; SOL - Other Solid; WP - Wipe; FB-Field Blank; EB-Equipment Blank; RB- Rinse Blank; TB-Trip Blank

Accutest Sample #	Field ID / Point of Collection	Collection Date	Time	Sampled By	Matrix	# of bottles	HCl	NaOH	ZA/NaOH	HNO3	H2SO4	NONE	DI Water	MEOH	TSP	NaHSO4	ENCORE	OTHER	Total Metals*	Dissolved Metals**	LAB USE ONLY
	BC-01	2-18-13	929	NR	WW	1				X									X		
	DW-04	↓	1031	↓	↓	1				X									X		
	BC-19	↓	1054	↓	↓	1				X									X		
	BC-25	↓	1152	↓	↓	1				X									X		
	MW-3	↓	1223	↓	↓	1				X									X		
	MW-6	↓	1325	↓	↓	1				X									X		
	SOUTH WELL	↓	1416	↓	↓	1				X									X		
	BB-01	2-19-13	904	MS/NR	↓	1				X									X		
	BC-17	↓	935	↓	↓	1				X									X		
	NORTH WELL	↓	1008	↓	↓	1				X									X		
	BC-21R	↓	1039	↓	↓	1				X									X		
	BA-09	↓	1138	↓	↓	1				X									X		

Turnaround Time (Business days)

- [X] Standard (5 day TAT)
- [ ] 5 Day *RUSH*
- [ ] 4 Day *RUSH*
- [ ] 3 Day *RUSH*
- [ ] 2 Day *RUSH*
- [ ] 1 Day *EMERGENCY*

Emergency & Rush T/A data available VIA Lablink

Approved By (Accutest PM): / Date:

Data Deliverable Information

- [ ] Commercial "A" (Level 1)
- [X] Commercial "B" (Level 2)
- [ ] FULT1 (Level 3+4)
- [ ] REDT1 (Level 3+4)
- [ ] Commercial "C"
- [ ] TRRP
- [ ] EDD Format
- [ ] Other _____

Commercial "A" = Results Only
Commercial "B" = Results + QC Summary
Commercial "C" = Results + QC & Surrogate Summary

Comments / Special Instructions

*Total Metals: As, Cd, Pb, Mn, Ni, Th, Zn

**Dissolved Metals (Field Filtered): As, Cd, Pb, Mn, Ni, Th, Zn

Sample Custody must be documented below each time samples change possession, including courier delivery.

Relinquished by Sampler:	Date Time:	Received By:	Relinquished By:	Date Time:	Received By:
1 Maghee Shaw	2/21/13 1455	1	2		2
3		3	4		4
5		5			

Relinquished by: 5 — Date Time: — Received By: 5 — Custody Seal # — [ ] Intact [ ] Not intact — Preserved where applicable [ ] — On Ice [ ] — Cooler Temp.

ACCUTEST LABORATORIES

CHAIN OF CUSTODY

Accutest Gulf Coast/SPL Environmental
500 Ambassador Caffery Pkwy Scott, LA 70583
TEL.337-237-4775 FAX: 337-237-7838
www.accutest.com/www.spl-inc.com

FED-EX Tracking #	Bottle Order Control #
Accutest Quote #	Accutest Job #

Client / Reporting Information

Company Name: SEMS-Metairie
Street Address: 3801 N. Causeway Blvd. Suite 209
City: Metairie State: LA Zip: 70002
Project Contact: Nick Rodehorst E-mail: nrodehorst@semsinc.net
Phone #: 504-451-8083 Fax #:
Sampler(s) Name(s): Magher Shaw & Nick Rodehorst Phone #:

Project Information

Project Name: Delatte Metals Superfund Site
Street:
City: Ponchatoula State: LA
Project #:
Client Purchase Order #: 207-0016
Project Manager:

Billing Information (if different from Report to)
Company Name:
Street Address:
City State Zip
Attention:

Requested Analyses

Matrix Codes: DW - Drinking Water; GW - Ground Water; WW - Water; SW - Surface Water; SO - Soil; SL- Sludge; SED-Sediment; OI - Oil; LIQ - Other Liquid; AIR - Air; SOL - Other Solid; WP - Wipe; FB-Field Blank; EB-Equipment Blank; RB- Rinse Blank; TB-Trip Blank

Accutest Sample #	Field ID / Point of Collection	Collection Date	Time	Sampled By	Matrix	# of bottles	HCl	NaOH	ZA/NaOH	HNO3	H2SO4	NONE	DI Water	MEOH	TSP	NaHSO4	ENCORE	OTHER	Total Metals*	Dissolved Metals**								LAB USE ONLY
	BA-09A	2-19-13	1226	NR/MS	W	1				X									X									
	WW-09	↓	1320	↓	↓	1				X									X									
	MW-04	↓	1431	↓	↓	1				X									X									
	BC-03	02-20-13	1011	↓	↓	1				X									X									
	WW-04	↓	1046	↓	↓	1				X									X									
	(b) (6) [redacted] well	↓	1055	↓	↓	1				X									X									
	BA-01A	↓	1321	↓	↓	1				X									X									
	BA-01	↓	1402	↓	↓	2				X									X	X								
	DW-03	↓	1440	↓	↓	1				X									X									
	PW-04	↓	1503	↓	↓	1				X									X									
	DW-02	↓	1532	↓	↓	1				X									X									
	BA-05	↓	1624	↓	↓	1				X									X									

Turnaround Time (Business days)

- [X] Standard (5 day TAT)
- [ ] 5 Day *RUSH*
- [ ] 4 Day *RUSH*
- [ ] 3 Day *RUSH*
- [ ] 2 Day *RUSH*
- [ ] 1 Day *EMERGENCY*

Emergency & Rush T/A data available VIA Lablink

Approved By (Accutest PM): / Date:

Data Deliverable Information

- [ ] Commercial "A" (Level 1)
- [X] Commercial "B" (Level 2)
- [ ] FULT1 (Level 3+4)
- [ ] REDT1 (Level 3+4)
- [ ] Commercial "C"
- [ ] TRRP
- [ ] EDD Format
- [ ] Other _____

Commercial "A" = Results Only
Commercial "B" = Results + QC Summary
Commercial "C" = Results + QC & Surrogate Summary

Comments / Special Instructions

*Total Metals: As, Cd, Pb, Mn, Ni, Th, Zn
**Dissolved Metals (Field Filtered): As, Cd, Pb, Mn, Ni, Th, Zn

Sample Custody must be documented below each time samples change possession, including courier delivery.

Relinquished by Sampler:	Date Time:	Received By:	Relinquished By:	Date Time:	Received By:
1 Magher Shaw 2/21/13	1455	1	2		2
Relinquished by Sampler: 3	Date Time:	Received By: 3	Relinquished By: 4	Date Time:	Received By: 4
Relinquished by: 5	Date Time:	Received By: 5	Custody Seal #	[ ] Intact [ ] Not intact	Preserved where applicable [ ] On Ice [ ] Cooler Temp.

ACCUTEST LABORATORIES

CHAIN OF CUSTODY

Accutest Gulf Coast/SPL Environmental
500 Ambassador Caffery Pkwy Scott, LA 70583
TEL.337-237-4775 FAX: 337-237-7838
www.accutest.com/www.spl-inc.com

FED-EX Tracking #	Bottle Order Control #
Accutest Quote #	Accutest Job #

Client / Reporting Information

Company Name: SEMS-Metairie
Street Address: 3801 N. Causeway Blvd. Suite 209
City / State / Zip: Metairie LA 70002
Project Contact / E-mail: Nick Rodehorst nrodehorst@semsinc.net
Phone # / Fax #: 504-451-8083
Sampler(s) Name(s) / Phone #: Nick Rodehorst & Meghee Shaw

Project Information

Project Name: Delatte Metals Superfund Site
Street:
City / State: Ponchatoula LA
Project #:
Client Purchase Order #: 207-0016
Project Manager:
Attention:

Billing Information (if different from Report to)
Company Name:
Street Address:
City / State / Zip:

Requested Analyses

Matrix Codes: DW - Drinking Water; GW - Ground Water; WW - Water; SW - Surface Water; SO - Soil; SL- Sludge; SED-Sediment; OI - Oil; LIQ - Other Liquid; AIR - Air; SOL - Other Solid; WP - Wipe; FB-Field Blank; EB-Equipment Blank; RB- Rinse Blank; TB-Trip Blank

Accutest Sample #	Field ID / Point of Collection	Collection Date	Time	Sampled By	Matrix	# of bottles	HCl	NaOH	ZA/NaOH	HNO3	H2SO4	NONE	DI Water	MEOH	TSP	NaHSO4	ENCORE	OTHER	Total Metals*	Dissolved Metals**									LAB USE ONLY
	BA-05A	2/20/13	1708	MR/MS	W	1				X									X										
	MW-A	↓	1740		W	1				X									X										
	DW-01	↓	1820		W	2				X									X	X									
	MW-01	2/21/13	818		W	1				X									X										
	BA-03A	↓	853		W	1				X									X										
	BA-03	↓	911		W	1				X									X										
	MW-02	↓	928		W	1				X									X										
	DUPLICATE #1	2/19/13	—		W	1				X									X										
	DUPLICATE #2	2/19/13	—		W	1				X									X										
	DUPLICATE #3	2/20/13	—		W	1				X									X										
	DUPLICATE #4	2/20/13	—		W	1				X									X										
	MS BG-21R	2/19/13	1039	↓	W	1				X									X										

Turnaround Time (Business days)

- [X] Standard (5 day TAT)
- [ ] 5 Day *RUSH*
- [ ] 4 Day *RUSH*
- [ ] 3 Day *RUSH*
- [ ] 2 Day *RUSH*
- [ ] 1 Day *EMERGENCY*

Emergency & Rush T/A data available VIA Lablink

Approved By (Accutest PM): / Date:

Data Deliverable Information

- [ ] Commercial "A" (Level 1)
- [X] Commercial "B" (Level 2)
- [ ] FULT1 (Level 3+4)
- [ ] REDT1 (Level 3+4)
- [ ] Commercial "C"
- [ ] TRRP
- [ ] EDD Format
- [ ] Other _____

Commercial "A" = Results Only
Commercial "B" = Results + QC Summary
Commercial "C" = Results + QC & Surrogate Summary

Comments / Special Instructions

*Total Metals: As, Cd, Pb, Mn, Ni, Th, Zn

**Dissolved Metals (Field Filtered): As, Cd, Pb, Mn, Ni, Th, Zn

Sample Custody must be documented below each time samples change possession, including courier delivery.

	Relinquished by Sampler:	Date Time:	Received By:	Relinquished By:	Date Time:	Received By:
1	Meghee Shaw	02/21/13 1455	1	2		2
3			3	4		4
5	Relinquished by:	Date Time:	Received By: 5	Custody Seal #	[ ] Intact [ ] Not intact	Preserved where applicable [ ] On Ice [ ] Cooler Temp.

ACCUTEST LABORATORIES

CHAIN OF CUSTODY

Accutest Gulf Coast/SPL Environmental
500 Ambassador Caffery Pkwy Scott, LA 70583
TEL.337-237-4775 FAX: 337-237-7838
www.accutest.com/www.spl-inc.com

FED-EX Tracking #	Bottle Order Control #
Accutest Quote #	Accutest Job #

Client / Reporting Information

Company Name: SEMS-Metairie
Street Address: 3801 N. Causeway Blvd. Suite 209
City / State / Zip: Metairie LA 70002
Project Contact / E-mail: Nick Rodehorst nrodehorst@semsinc.net
Phone # / Fax #: 504-451-8083
Sampler(s) Name(s) / Phone #: Nick Rodehorst And Maghei Shaw

Project Information

Project Name: Delatte Metals Superfund Site
Street:
City / State: Ponchatoula LA
Project #:
Client Purchase Order #: 207-0016
Project Manager:

Billing Information (if different from Report to)

Company Name:
Street Address:
City / State / Zip:
Attention:

Requested Analyses

Accutest Sample #	Field ID / Point of Collection	Collection Date	Time	Sampled By	Matrix	# of bottles	HCl	NaOH	ZA/NaOH	HNO3	H2SO4	NONE	DI Water	MEOH	TSP	NaHSO4	ENCORE	OTHER	Total Metals*	Dissolved Metals**	LAB USE ONLY
	BC-21R MSD	2/19/13	1039	NR/MS	W	1				X									X		
	BA-05 MS	2/20/13	1624	↓	↓	1				X									X		
	BA-05 MSD	2/20/13	1624	↓	↓	1				X									X		

Matrix Codes

DW - Drinking Water
GW - Ground Water
WW - Water
SW - Surface Water
SO - Soil
SL- Sludge
SED-Sediment
OI - Oil
LIQ - Other Liquid
AIR - Air
SOL - Other Solid
WP - Wipe
FB-Field Blank
EB-Equipment Blank
RB- Rinse Blank
TB-Trip Blank

Turnaround Time (Business days)

- [X] Standard (5 day TAT)
- [ ] 5 Day *RUSH*
- [ ] 4 Day *RUSH*
- [ ] 3 Day *RUSH*
- [ ] 2 Day *RUSH*
- [ ] 1 Day *EMERGENCY*

Approved By (Accutest PM): / Date:

Emergency & Rush T/A data available VIA Lablink

Data Deliverable Information

- [ ] Commercial "A" (Level 1)
- [X] Commercial "B" (Level 2)
- [ ] FULT1 (Level 3+4)
- [ ] REDT1 (Level 3+4)
- [ ] Commercial "C"
- [ ] TRRP
- [ ] EDD Format
- [ ] Other _____

Commercial "A" = Results Only
Commercial "B" = Results + QC Summary
Commercial "C" = Results + QC & Surrogate Summary

Comments / Special Instructions

*Total Metals: As, Cd, Pb, Mn, Ni, Th, Zn

**Dissolved Metals (Field Filtered): As, Cd, Pb, Mn, Ni, Th, Zn

Sample Custody must be documented below each time samples change possession, including courier delivery.

Relinquished by Sampler:	Date Time:	Received By:	Relinquished By:	Date Time:	Received By:
[signature]	2/21/13 1455	1	2		2
	Date Time:	Received By: 3	Relinquished By: 4	Date Time:	Received By: 4
	Date Time:	Received By: 5	Custody Seal #	[ ] Intact [ ] Not intact	Preserved where applicable [ ] On Ice [ ] Cooler Temp.

ATTACHMENT B

LABORATORY ANALYTICAL REPORT

ACCUTEST GULF COAST
500 AMBASSADOR CAFFERY PARKWAY
SCOTT, LA 70583
(337) 237-4775

Case Narrative for:

SEMS, INC.

Certificate of Analysis Number:

L0026284

Report To:		Project Name:	207-0016	
SEMS, INC.		Site:	DELATTE METALS	
NICK RODEHORST		Site Address:		
3801 NORTH CAUSEWAY BLVD			PONCHATOULA	LA
SUITE 209		PO Number:		
METAIRIE		State:	Louisiana	
LA		State Cert. No.:	02048	
70002-				
ph: (504) 342-2340	fax:	Date Reported:	4/2/2013	

NOTE: THIS REPORT HAS BEEN AMENDED FROM THE ORIGINAL. THIS REPORT REPLACES IN ITS ENTIRETY ANY PREVIOUSLY SUBMITTED COPY.

NOTE: The Method 6020 analyses were sub-contracted to the Accutest-Mid Atlantic laboratory in Dayton, New Jersey. The data as submitted by Accutest-Mid Atlantic is included in its entirety as an attachment to this report.

I. SAMPLE RECEIPT

A. All samples were received intact. The internal ice chest temperatures were measured upon receipt and recorded on the Sample Receipt Checklist included in this data package.

II. ANALYSIS

A. Holding Times: All analyses were completed within the recommended holding time.

B. Measurement Basis: "J" values may be presented for the analyses in this report. Programmatically, "J" values are those confirmed values for components detected less than the "Rep. Limit" but greater than the laboratory method detection limit (MDL). Thus, it should be noted that positive values may appear on quantitation reports but not on Form I if those values are below the MDL.

C. Analytical Exceptions: All exceptions noted on sub-contract laboratory report.

III. QUALITY CONTROL

A. Analytical Protocol and Deliverables: The samples were analyzed in accordance with the protocol requirements.

B. Initial and Continuing Calibrations: All QA acceptance criteria were met for initial and continuing calibration samples.

C. Blanks: Method and calibration blanks met the method criteria.

NOTE: This data package was produced using software base on CLP type deliverables. The forms and documentation in this data package are to be considered "CLP-like" and may not meet all the criteria specified in the CLP protocols. The data are reported based on the method requirements.

CERTIFICATION:

I certify that this data package is in compliance with the terms and conditions of the contract, both technically and for completeness, for other than the conditions detailed above. Release of the data contained in this hardcopy data package has been authorized by the Laboratory Manager or by his designee, as verified by the following signature.

Amy K. Jackson

5/2/2013

Amy K. Jackson
Project Manager

Date

Test results meet all requirements of NELAC, unless specified in the narrative.

Version 2.1 - Modified February 11, 2011

ACCUTEST LABORATORIES

ACCUTEST GULF COAST
500 AMBASSADOR CAFFERY PARKWAY
SCOTT, LA 70583
(337) 237-4775

SEMS, INC.

Certificate of Analysis Number:

L0026284

Report To: SEMS, INC.
NICK RODEHORST
3801 NORTH CAUSEWAY BLVD
SUITE 209
METAIRIE
LA
70002-
ph: (504) 342-2340 fax:

Fax To:

Project Name: 207-0016
Site: DELATTE METALS
Site Address:
PONCHATOULA LA
PO Number:
State: Louisiana
State Cert. No.: 02048
Date Reported: 4/2/2013

Client Sample ID	Lab Sample ID	Matrix	Date Collected	Date Received	COC ID	HOLD
BC-07	L0026284-01	Water	02/18/2013 9:29	2/22/2013 2:30:00 PM		☐
DW-04	L0026284-02	Water	02/18/2013 10:31	2/22/2013 2:30.00 PM		☐
BC-19	L0026284-03	Water	02/18/2013 10:54	2/22/2013 2:30.00 PM		☐
BC-25	L0026284-04	Water	02/18/2013 11:52	2/22/2013 2:30:00 PM		☐
MW-3	L0026284-05	Water	02/18/2013 12:23	2/22/2013 2:30:00 PM		☐
MW-6	L0026284-06	Water	02/18/2013 13:25	2/22/2013 2:30:00 PM		☐
SOUTH WELL	L0026284-07	Water	02/18/2013 14:16	2/22/2013 2:30:00 PM		☐
BB-01	L0026284-08	Water	02/19/2013 9:04	2/22/2013 2:30:00 PM		☐
BC-17	L0026284-09	Water	02/19/2013 9:35	2/22/2013 2:30:00 PM		☐
NORTH WELL	L0026284-10	Water	02/19/2013 10:08	2/22/2013 2:30:00 PM		☐
BC-21R	L0026284-11	Water	02/19/2013 10:39	2/22/2013 2:30:00 PM		☐
BC-21RMS	L0026284-11MS	Water	02/19/2013 10:39	2/22/2013 2:30:00 PM		☐
BC-21RMSD	L0026284-11MSD	Water	02/19/2013 10:39	2/22/2013 2:30:00 PM		☐
BA-09	L0026284-12	Water	02/19/2013 11:38	2/22/2013 2:30:00 PM		☐
BA-09A	L0026284-13	Water	02/19/2013 12:26	2/22/2013 2:30:00 PM		☐
WW-09	L0026284-14	Water	02/19/2013 13:20	2/22/2013 2:30:00 PM		☐
MW-04	L0026284-15	Water	02/19/2013 14:31	2/22/2013 2:30:00 PM		☐
BC-03	L0026284-16	Water	02/20/2013 10:11	2/22/2013 2:30:00 PM		☐
WW-04	L0026284-17	Water	02/20/2013 10:46	2/22/2013 2:30:00 PM		☐
(b) (6) [redacted] WELL	L0026284-18	Water	02/20/2013 10:55	2/22/2013 2:30:00 PM		☐
BA-01A	L0026284-19	Water	02/20/2013 13:21	2/22/2013 2:30:00 PM		☐
BA-01	L0026284-20	Water	02/20/2013 14:02	2/22/2013 2:30:00 PM		☐

Amy K. Jackson
Project Manager

5/2/2013
Date

Ron Benjamin
Laboratory Director

Rebecca Haryett
Quality Assurance Officer

Version 2.1 - Modified February 11, 2011

ACCUTEST GULF COAST
500 AMBASSADOR CAFFERY PARKWAY
SCOTT, LA 70583
(337) 237-4775

SEMS, INC.

Certificate of Analysis Number:

L0026284

Report To: SEMS, INC.
NICK RODEHORST
3801 NORTH CAUSEWAY BLVD
SUITE 209
METAIRIE
LA
70002-
ph: (504) 342-2340 fax:

Fax To:

Project Name: 207-0016
Site: DELATTE METALS
Site Address:
PONCHATOULA LA
PO Number:
State: Louisiana
State Cert. No.: 02048
Date Reported: 4/2/2013

Client Sample ID	Lab Sample ID	Matrix	Date Collected	Date Received	COC ID	HOLD
DW-03	L0026284-21	Water	02/20/2013 14:40	2/22/2013 2:30:00 PM		☐
PW-04	L0026284-22	Water	02/20/2013 15:03	2/22/2013 2:30:00 PM		☐
DW-02	L0026284-23	Water	02/20/2013 15:32	2/22/2013 2:30:00 PM		☐
BA-05	L0026284-24	Water	02/20/2013 16:24	2/22/2013 2:30:00 PM		☐
BA-05MS	L0026284-24MS	Water	02/20/2013 16:24	2/22/2013 2:30:00 PM		☐
BA-05MSD	L0026284-24MSD	Water	02/20/2013 16:24	2/22/2013 2:30:00 PM		☐
BA-05A	L0026284-25	Water	02/20/2013 17:08	2/22/2013 2:30:00 PM		☐
MW-A	L0026284-26	Water	02/20/2013 17:40	2/22/2013 2:30:00 PM		☐
DW-01	L0026284-27	Water	02/20/2013 18:20	2/22/2013 2:30:00 PM		☐
MW-01	L0026284-28	Water	02/21/2013 8:18	2/22/2013 2:30:00 PM		☐
BA-03A	L0026284-29	Water	02/21/2013 8:53	2/22/2013 2:30:00 PM		☐
BA-03	L0026284-30	Water	02/21/2013 9:11	2/22/2013 2:30:00 PM		☐
MW-02	L0026284-31	Water	02/21/2013 9:28	2/22/2013 2:30:00 PM		☐
DUPLICATE #1	L0026284-32	Water	02/19/2013 0:00	2/22/2013 2:30:00 PM		☐
DUPLICATE #2	L0026284-33	Water	02/19/2013 0:00	2/22/2013 2:30:00 PM		☐
DUPLICATE #3	L0026284-34	Water	02/20/2013 0:00	2/22/2013 2:30:00 PM		☐
DUPLICATE #4	L0026284-35	Water	02/20/2013 0:00	2/22/2013 2:30:00 PM		☐

Amy K. Jackson
Project Manager

5/2/2013
Date

Ron Benjamin
Laboratory Director

Rebecca Haryett
Quality Assurance Officer

Version 2.1 - Modified February 11, 2011

ACCUTEST LABORATORIES

ACCUTEST GULF COAST
500 AMBASSADOR CAFFERY PARKWAY
SCOTT, LA 70583
(337) 237-4775

Sample Receipt Checklist

Workorder:	L0026284	Received By:	SRS
Date and Time Received:	2/22/2013 2:30:00 PM	Carrier name:	Accutest-Delivery
Temperature:	3.5°C	Chilled by:	Water Ice

1.	Shipping container/cooler in good condition?	Yes ☑	No ☐	Not Present ☐
2.	Custody seals intact on shippping container/cooler?	Yes ☐	No ☐	Not Present ☑
3.	Custody seals intact on sample bottles?	Yes ☐	No ☐	Not Present ☑
4.	Chain of custody present?	Yes ☑	No ☐	
5.	Chain of custody signed when relinquished and received?	Yes ☑	No ☐	
6.	Chain of custody agrees with sample labels?	Yes ☑	No ☐	
7.	Samples in proper container/bottle?	Yes ☑	No ☐	
8.	Sample containers intact?	Yes ☑	No ☐	
9.	Sufficient sample volume for indicated test?	Yes ☑	No ☐	
10.	All samples received within holding time?	Yes ☑	No ☐	
11.	Container/Temp Blank temperature in compliance?	Yes ☑	No ☐	
12.	Water - VOA vials have zero headspace?	Yes ☐	No ☐	VOA Vials Not Present ☑
13.	Water - Preservation checked upon receipt (except VOA*)?	Yes ☑	No ☐	Not Applicable ☐

*VOA Preservation Checked After Sample Analysis

Accutest Representative: _____ Contact Date & Time: _____

Client Name Contacted: _____

Non Conformance Issues: _____

Client Instructions: _____

ACCUTEST LABORATORIES

CHAIN OF CUSTODY

Accutest Gulf Coast/SPL Environmental
500 Ambassador Caffery Pkwy Scott, LA 70583
TEL.337-237-4775 FAX 337-237-7838
www.accutest.com/www.spl-inc.com

PAGE 1 OF 4

FED-EX Tracking #	Bottle Order Control #
Accutest Quote #	Accutest Job # L0026284

Client / Reporting Information

Company Name: SEMS-Metairie
Street Address: 3801 N. Causeway Blvd. Suite 209
City: Metairie State: LA Zip: 70002
Project Contact: Nick Rodehorst E-mail: nrodehorst@semsinc.net
Phone #: 504-451-8083 Fax #:
Sampler(s) Name(s): Maghze Shaw Nick Rodehorst Phone #:

Project Information

Project Name: Delatte Metals Superfund Site
Street:
City: Ponchatoula State: LA
Project #:
Client Purchase Order #: 207-0016
Project Manager:

Billing Information (if different from Report to)
Company Name:
Street Address:
City: State: Zip:
Attention:

Requested Analyses

Matrix Codes: DW - Drinking Water; GW - Ground Water; WW - Water; SW - Surface Water; SO - Soil; SL- Sludge; SED-Sediment; OI - Oil; LIQ - Other Liquid; AIR - Air; SOL - Other Solid; WP - Wipe; FB-Field Blank; EB-Equipment Blank; RB- Rinse Blank; TB-Trip Blank

Accutest Sample #	Field ID / Point of Collection	Date	Time	Sampled By	Matrix	# of bottles	HCl	NaOH	ZA/NaOH	HNO3	H2SO4	NONE	DI Water	MEOH	TSP	NaHSO4	ENCORE	OTHER	Total Metals*	Dissolved Metals**	LAB USE ONLY
	BC-07	2-18-13	929	NR	WW	1				X									X		1
	DW-04	↓	1031	↓	↓	1				X									X		1
	BC-19	↓	1054	↓	↓	1				X									X		1
	BC-25	↓	1152	↓	↓	1				X									X		1
	MW-3	↓	1223	↓	↓	1				X									X		1
	MW-6	↓	1325	↓	↓	1				X									X		1
	SOUTH WELL	↓	1416	↓	↓	1				X									X		1
	BB-01	2-19-13	904	MS/NR	↓	1				X									X		1
	BC-17	↓	935	↓	↓	1				X									X		1
	NORTH WELL	↓	1008	↓	↓	1				X									X		1
	BC-21R	↓	1039	↓	↓	1				X									X		1
	BA-09	↓	1138	↓	↓	1				X									X		1

Turnaround Time (Business days)

- [X] Standard (5 day TAT)
- [ ] 5 Day *RUSH*
- [ ] 4 Day *RUSH*
- [ ] 3 Day *RUSH*
- [ ] 2 Day *RUSH*
- [ ] 1 Day *EMERGENCY*

Emergency & Rush T/A data available VIA Lablink

Approved By (Accutest PM): / Date:

Data Deliverable Information

- [ ] Commercial "A" (Level 1)
- [X] Commercial "B" (Level 2)
- [ ] FULT1 (Level 3+4)
- [ ] REDT1 (Level 3+4)
- [ ] Commercial "C"
- [ ] TRRP
- [ ] EDD Format
- [ ] Other _____

Commercial "A" = Results Only
Commercial "B" = Results + QC Summary
Commercial "C" = Results + QC & Surrogate Summary

Comments / Special Instructions

*Total Metals: As, Cd, Pb, Mn, Ni, Th, Zn PHCZ (3W)

**Dissolved Metals (Field Filtered): As, Cd, Pb, Mn, Ni, Th, Zn

Received at Baton Rouge Service Center

Sample Custody must be documented below each time samples change possession, including courier delivery.

Relinquished by Sampler:	Date Time:	Received By:	Relinquished By:	Date Time:	Received By:
1 Maghze Shaw	2/21/13 1455	1 [signature]	2 [signature]	2/22	2 Renee Sam
3 Renee Sam	2/22 1430	3 Renee Sam	4		4
5		5	Custody Seal # NOCS [X] Intact [ ] Not intact	Preserved where applicable [X]	On Ice Cooler Temp 4 / 15 / 35

ACCUTEST LABORATORIES

CHAIN OF CUSTODY

Accutest Gulf Coast/SPL Environmental
500 Ambassador Caffery Pkwy Scott, LA 70583
TEL 337-237-4775 FAX 337-237-7838
www.accutest.com/www.spl-inc.com

FED-EX Tracking #: | Bottle Order Control #:
Accutest Quote #: | Accutest Job #:

Client / Reporting Information

Company Name: SEMS-Metairie
Street Address: 3801 N. Causeway Blvd. Suite 209
City / State / Zip: Metairie LA 70002
Project Contact / E-mail: Nick Rodehorst nrodehorst@semsinc.net
Phone # / Fax #: 504-451-8083
Sampler(s) Name(s) / Phone #: Maghee Shaw & Nick Rodehorst

Project Information

Project Name: Delatte Metals Superfund Site
Street:
City / State: Ponchatoula LA
Project #:
Client Purchase Order #: 207-0016
Project Manager:

Billing Information (if different from Report to)
Company Name:
Street Address:
City / State / Zip:
Attention:

Requested Analyses

Matrix Codes: DW - Drinking Water; GW - Ground Water; WW - Water; SW - Surface Water; SO - Soil; SL - Sludge; SED-Sediment; OI - Oil; LIQ - Other Liquid; AIR - Air; SOL - Other Solid; WP - Wipe; FB-Field Blank; EB-Equipment Blank; RB- Rinse Blank; TB-Trip Blank

Accutest Sample #	Field ID / Point of Collection	Collection Date	Time	Sampled By	Matrix	# of bottles	HCl	NaOH	ZnAcNaOH	HNO3	H2SO4	NONE	DI Water	MEOH	TSP	NaHSO4	ENCORE	OTHER	Total Metals*	Dissolved Metals**								LAB USE ONLY
	BA-09A	2-19-13	1226	NR/MS	W	1				X									X									1
	WW-09	↓	1320			1				X									X									1
	MW-04		1431			1				X									X									1
	BC-03	02-20-13	1011			1				X									X									1
	WW-04		1046			1				X									X									1
	(b) (6) [redacted] well		1055			1				X									X									1
	BA-01A		1321			1				X									X									1
	BA-01		1402			2				X									X	X								2
	DW-03		1440			1				X									X									1
	PW-04		1503			1				X									X									1
	DW-02		1532			1				X									X									1
	BA-05	↓	1624	↓	↓	1				X									X									1

Turnaround Time (Business days)

- [X] Standard (5 day TAT)
- [ ] 5 Day RUSH
- [ ] 4 Day RUSH
- [ ] 3 Day RUSH
- [ ] 2 Day RUSH
- [ ] 1 Day EMERGENCY

Approved By (Accutest PM): / Date:

Emergency & Rush T/A data available VIA Lablink

Data Deliverable Information

- [ ] Commercial "A" (Level 1)
- [X] Commercial "B" (Level 2)
- [ ] FULT1 (Level 3+4)
- [ ] REDT1 (Level 3+4)
- [ ] Commercial "C"
- [ ] TRRP
- [ ] EDD Format
- [ ] Other _____

Commercial "A" = Results Only
Commercial "B" = Results + QC Summary
Commercial "C" = Results + QC & Surrogate Summary

Comments / Special Instructions

*Total Metals: As, Cd, Pb, Mn, Ni, Th, Zn
**Dissolved Metals (Field Filtered): As, Cd, Pb, Mn, Ni, Th, Zn

Received at Baton Rouge Service Center

Sample Custody must be documented below each time samples change possession, including courier delivery.

Relinquished by Sampler:	Date Time:	Received By:	Relinquished By:	Date Time:	Received By:
1 Maghee Shaw 2/21	13 1455	1	2	2/22	2 Renee Sam
Relinquished by Sampler: 3 Renee Sam	Date Time: 2/22 1430	Received By: 3 Renee Sam	Relinquished By: 4	Date Time:	Received By: 4
Relinquished by: 5	Date Time:	Received By: 6	Custody Seal #	☐ Intact ☐ Not intact	Preserved where applicable ☐ On Ice ☐ Cooler Temp.

ACCUTEST LABORATORIES

CHAIN OF CUSTODY

Accutest Gulf Coast/SPL Environmental
500 Ambassador Caffery Pkwy Scott, LA 70583
TEL.337-237-4775 FAX: 337-237-7838
www.accutest.com/www.spl-inc.com

FED-EX Tracking #: | Bottle Order Control #:
Accutest Quote #: | Accutest Job #:

Client / Reporting Information

Company Name: SEMS-Metairie
Street Address: 3801 N. Causeway Blvd. Suite 209
City / State / Zip: Metairie LA 70002
Project Contact / E-mail: Nick Rodehorst nrodehorst@semsinc.net
Phone # / Fax #: 504-451-8083
Sampler(s) Name(s) / Phone #: Nick Rodehorst E, Meagher Shaw

Project Information

Project Name: Delatte Metals Superfund Site
Street:
City / State: Ponchatoula LA
Project #:
Client Purchase Order #: 207-0016
Project Manager:

Billing Information (if different from Report to)
Company Name:
Street Address:
City / State / Zip:
Attention:

Requested Analyses

Accutest Sample #	Field ID / Point of Collection	Date	Time	Sampled By	Matrix	# of bottles	HCl	NaOH	ZnAc+OH	HNO3	H2SO4	NONE	DI Water	MEOH	TSP	NaHSO4	ENCORE	OTHER	Total Metals*	Dissolved Metals**	LAB USE ONLY
	BA-05A	2/20/13	1708	NR/MS	W	1				X									X		1
	MW-A		1740		W	1				X									X		1
	DW-01		1820		W	2				X									X	X	2
	MW-01	2/21/13	818		W	1				X									X		1
	BA-03A		853		W	1				X									X		1
	BA-03		911		W	1				X									X		1
	MW-02		928		W	1				X									X		1
	DUPLICATE #1	2/19/13	—		W	1				X									X		1
	DUPLICATE #2	2/19/13	—		W	1				X									X		1
	DUPLICATE #3	2/20/13	—		W	1				X									X		1
	DUPLICATE #4	2/20/13	—		W	1				X									X		1
	MS BC-21R	2/19/13	1039		W	1				X									X		1

Matrix Codes: DW - Drinking Water; GW - Ground Water; WW - Water; SW - Surface Water; SO - Soil; SL - Sludge; SED-Sediment; OI - Oil; LIQ - Other Liquid; AIR - Air; SOL - Other Solid; WP - Wipe; FB-Field Blank; EB-Equipment Blank; RB- Rinse Blank; TB-Trip Blank

Turnaround Time (Business days)

- [X] Standard (5 day TAT)
- [ ] 5 Day *RUSH*
- [ ] 4 Day *RUSH*
- [ ] 3 Day *RUSH*
- [ ] 2 Day *RUSH*
- [ ] 1 Day *EMERGENCY*

Emergency & Rush T/A data available VIA Lablink

Approved By (Accutest PM): / Date:

Data Deliverable Information

- [ ] Commercial "A" (Level 1)
- [X] Commercial "B" (Level 2)
- [ ] FULT1 (Level 3+4)
- [ ] REDT1 (Level 3+4)
- [ ] Commercial "C"
- [ ] TRRP
- [ ] EDD Format
- [ ] Other _____

Commercial "A" = Results Only
Commercial "B" = Results + QC Summary
Commercial "C" = Results + QC & Surrogate Summary

Comments / Special Instructions

*Total Metals: As, Cd, Pb, Mn, Ni, Th, Zn
**Dissolved Metals (Field Filtered): As, Cd, Pb, Mn, Ni, Th, Zn

Received at Baton Rouge Service Center

Sample Custody must be documented below each time samples change possession, including courier delivery.

Relinquished by Sampler:	Date Time:	Received By:	Relinquished By:	Date Time:	Received By:
1 Meagher Shaw	02/21/13 1455	1	2	2/22	2 Renee Sam
3 Renee Sam	2/22 1430	3 Renee Sam	4		4
5		5			

Custody Seal # | ☐ Intact ☐ Not intact | Preserved where applicable ☐ | On Ice ☐ | Cooler Temp.

ACCUTEST LABORATORIES

CHAIN OF CUSTODY

Accutest Gulf Coast/SPL Environmental
500 Ambassador Caffery Pkwy Scott, LA 70583
TEL 337-237-4775 FAX 337-237-7838
www.accutest.com/www.spl-inc.com

PAGE 4 OF 4

FED-EX Tracking #	Bottle Order Control #
Accutest Quote #	Accutest Job #

Client / Reporting Information

Company Name: SEMS-Metairie
Street Address: 3801 N. Causeway Blvd. Suite 209
City: Metairie State: LA Zip: 70002
Project Contact: Nick Rodehorst E-mail: nrodehorst@semsinc.net
Phone #: 504-451-8083 Fax #:
Sampler(s) Name(s): Nick Rodehorst And Maybee Shaw Phone #:

Project Information

Project Name: Delatte Metals Superfund Site
Street:
City: Ponchatoula State: LA
Project #:
Client Purchase Order #: 207-0016
Project Manager:

Billing Information (if different from Report to)
Company Name:
Street Address:
City: State: Zip:
Attention:

Requested Analyses

Matrix Codes: DW - Drinking Water; GW - Ground Water; WW - Water; SW - Surface Water; SO - Soil; SL- Sludge; SED-Sediment; OI - Oil; LIQ - Other Liquid; AIR - Air; SOL - Other Solid; WP - Wipe; FB-Field Blank; EB-Equipment Blank; RB- Rinse Blank; TB-Trip Blank

Accutest Sample #	Field ID / Point of Collection	Date	Time	Sampled By	Matrix	# of bottles	HCl	NaOH	ZnAcOH	HNO3	H2SO4	NONE	DI Water	MEOH	TSP	NaHSO4	ENCORE	OTHER	Total Metals*	Dissolved Metals**	LAB USE ONLY
	BC-21R MSD	2/19/13	1039	NR/MS	W	1				X									X		1
	BA-05 MS	2/20/13	1624	↓	↓	1				X									X		1
	BA-05 MSD	2/20/13	1624	↓	↓	1				X									X		1

MS

Turnaround Time (Business days)

- [X] Standard (5 day TAT)
- [ ] 5 Day *RUSH*
- [ ] 4 Day *RUSH*
- [ ] 3 Day *RUSH*
- [ ] 2 Day *RUSH*
- [ ] 1 Day *EMERGENCY*

Emergency & Rush T/A data available VIA Laplink

Approved By (Accutest PM): / Date:

Data Deliverable Information

- [ ] Commercial "A" (Level 1)
- [X] Commercial "B" (Level 2)
- [ ] FULT1 (Level 3+4)
- [ ] REDT1 (Level 3+4)
- [ ] Commercial "C"
- [ ] TRRP
- [ ] EDD Format
- [ ] Other _____

Commercial "A" = Results Only
Commercial "B" = Results + QC Summary
Commercial "C" = Results + QC & Surrogate Summary

Comments / Special Instructions

*Total Metals: As, Cd, Pb, Mn, Ni, Th, Zn
**Dissolved Metals (Field Filtered): As, Cd, Pb, Mn, Ni, Th, Zn

Received at Baton Rouge Service Center

Sample Custody must be documented below each time samples change possession, including courier delivery.

Relinquished by Sampler:	Date Time:	Received By:	Relinquished By:	Date Time:	Received By:
1 Maybee Shaw	2/21/13 1455	1 [signature]	2 [signature]	2/22	2 Renee Sam
3 Renee Sam	2/22 1430	3 Renee Sam	4		4
5		5	Custody Seal # NOCS	☑ Intact ☐ Not intact	Preserved where applicable ☒ On Ice ☑ Cooler Temp 1157 3.5

Sample Summary

Accutest SPL Lafayette

Job No: JB29805

SEMS Incorporated, Delatte Metals Superfund, LA
Project No: L0026284

Sample Number	Collected Date	Time By	Received	Matrix Code	Type	Client Sample ID
JB29805-1	02/18/13	09:29	02/26/13	AQ	Water	BC-07
JB29805-2	02/18/13	10:31	02/26/13	AQ	Water	DW-04
JB29805-3	02/18/13	10:54	02/26/13	AQ	Water	BC-19
JB29805-4	02/18/13	11:52	02/26/13	AQ	Water	BC-25
JB29805-5	02/18/13	12:23	02/26/13	AQ	Water	MW-3
JB29805-6	02/18/13	13:25	02/26/13	AQ	Water	MW-6
JB29805-7	02/18/13	14:16	02/26/13	AQ	Water	SOUTH WELL
JB29805-8	02/19/13	09:04	02/26/13	AQ	Water	BB-01
JB29805-9	02/19/13	09:35	02/26/13	AQ	Water	BC-17
JB29805-10	02/19/13	10:08	02/26/13	AQ	Water	NORTH WELL
JB29805-11	02/19/13	10:39	02/26/13	AQ	Water	BC-21R
JB29805-11D	02/19/13	10:39	02/26/13	AQ	Water Dup/MSD	BC-21R
JB29805-11S	02/19/13	10:39	02/26/13	AQ	Water Matrix Spike	BC-21R

Sample Summary
(continued)

Accutest SPL Lafayette

Job No: JB29805

SEMS Incorporated, Delatte Metals Superfund, LA
Project No: L0026284

Sample Number	Collected Date	Time By	Received	Matrix Code	Type	Client Sample ID
JB29805-12	02/19/13	11:38	02/26/13	AQ	Water	BA-09
JB29805-13	02/19/13	12:26	02/26/13	AQ	Water	BA-09A
JB29805-14	02/19/13	13:20	02/26/13	AQ	Water	WW-09
JB29805-15	02/19/13	14:31	02/26/13	AQ	Water	MW-04
JB29805-16	02/20/13	10:11	02/26/13	AQ	Water	BC-03
JB29805-17	02/20/13	10:46	02/26/13	AQ	Water	WW-04
JB29805-18	02/20/13	10:55	02/26/13	AQ	Water	(b) (6) [redacted] WELL
JB29805-19	02/20/13	13:21	02/26/13	AQ	Water	BA-01A
JB29805-20	02/20/13	14:02	02/26/13	AQ	Water	BA-01
JB29805-20F	02/20/13	14:02	02/26/13	AQ	Water Filtered	BA-01
JB29805-22	02/20/13	14:40	02/26/13	AQ	Water	DW-03
JB29805-23	02/20/13	15:03	02/26/13	AQ	Water	PW-04
JB29805-24	02/20/13	15:32	02/26/13	AQ	Water	DW-02

Sample Summary
(continued)

Accutest SPL Lafayette

Job No: JB29805

SEMS Incorporated, Delatte Metals Superfund, LA
Project No: L0026284

Sample Number	Collected Date	Time By	Received	Matrix Code	Type	Client Sample ID
JB29805-25	02/20/13	16:24	02/26/13	AQ	Water	BA-05
JB29805-25D	02/20/13	16:24	02/26/13	AQ	Water Dup/MSD	BA-05
JB29805-25S	02/20/13	16:24	02/26/13	AQ	Water Matrix Spike	BA-05
JB29805-26	02/20/13	17:08	02/26/13	AQ	Water	BA-05A
JB29805-27	02/20/13	17:40	02/26/13	AQ	Water	MW-A
JB29805-28	02/20/13	18:20	02/26/13	AQ	Water	DW-01
JB29805-28F	02/20/13	18:20	02/26/13	AQ	Water Filtered	DW-01
JB29805-30	02/21/13	08:18	02/26/13	AQ	Water	MW-01
JB29805-31	02/21/13	08:53	02/26/13	AQ	Water	BA-03A
JB29805-32	02/21/13	09:11	02/26/13	AQ	Water	BA-03
JB29805-33	02/21/13	09:28	02/26/13	AQ	Water	MW-02
JB29805-34	02/19/13	00:00	02/26/13	AQ	Water	DUPLICATE #1
JB29805-35	02/19/13	00:00	02/26/13	AQ	Water	DUPLICATE #2

Sample Summary
(continued)

Accutest SPL Lafayette

Job No: JB29805

SEMS Incorporated, Delatte Metals Superfund, LA
Project No: L0026284

Sample Number	Collected Date	Time By	Received	Matrix Code	Type	Client Sample ID
JB29805-36	02/20/13	00:00	02/26/13	AQ	Water	DUPLICATE #3
JB29805-37	02/20/13	00:00	02/26/13	AQ	Water	DUPLICATE #4

Report of Analysis

Client Sample ID:	BC-07		
Lab Sample ID:	JB29805-1	**Date Sampled:**	02/18/13
Matrix:	AQ - Water	**Date Received:**	02/26/13
		Percent Solids:	n/a
Project:	SEMS Incorporated, Delatte Metals Superfund, LA		

Total Metals Analysis

Analyte	Result	RL	Units	DF	Prep	Analyzed	By	Method	Prep Method
Arsenic	< 5.0	5.0	ug/l	10	03/01/13	03/08/13	VC	SW846 6020A [2]	SW846 3010A [3]
Cadmium	< 1.0	1.0	ug/l	2	03/01/13	03/07/13	VC	SW846 6020A [1]	SW846 3010A [3]
Lead	< 1.0	1.0	ug/l	2	03/01/13	03/07/13	VC	SW846 6020A [1]	SW846 3010A [3]
Manganese	11.8	10	ug/l	10	03/01/13	03/08/13	VC	SW846 6020A [2]	SW846 3010A [3]
Nickel	< 10	10	ug/l	10	03/01/13	03/08/13	VC	SW846 6020A [2]	SW846 3010A [3]
Thallium	< 5.0	5.0	ug/l	10	03/01/13	03/08/13	VC	SW846 6020A [2]	SW846 3010A [3]
Zinc	< 20	20	ug/l	10	03/01/13	03/08/13	VC	SW846 6020A [2]	SW846 3010A [3]

(1) Instrument QC Batch: MA30654
(2) Instrument QC Batch: MA30657
(3) Prep QC Batch: MP70113

RL = Reporting Limit

Report of Analysis

Client Sample ID:	DW-04		
Lab Sample ID:	JB29805-2	**Date Sampled:**	02/18/13
Matrix:	AQ - Water	**Date Received:**	02/26/13
		Percent Solids:	n/a
Project:	SEMS Incorporated, Delatte Metals Superfund, LA		

Total Metals Analysis

Analyte	Result	RL	Units	DF	Prep	Analyzed	By	Method	Prep Method
Arsenic	< 5.0	5.0	ug/l	10	03/01/13	03/08/13	VC	SW846 6020A [2]	SW846 3010A [3]
Cadmium	< 1.0	1.0	ug/l	2	03/01/13	03/07/13	VC	SW846 6020A [1]	SW846 3010A [3]
Lead	< 1.0	1.0	ug/l	2	03/01/13	03/07/13	VC	SW846 6020A [1]	SW846 3010A [3]
Manganese	< 10	10	ug/l	10	03/01/13	03/08/13	VC	SW846 6020A [2]	SW846 3010A [3]
Nickel	< 10	10	ug/l	10	03/01/13	03/08/13	VC	SW846 6020A [2]	SW846 3010A [3]
Thallium	< 1.0	1.0	ug/l	2	03/01/13	03/07/13	VC	SW846 6020A [1]	SW846 3010A [3]
Zinc	< 20	20	ug/l	10	03/01/13	03/08/13	VC	SW846 6020A [2]	SW846 3010A [3]

(1) Instrument QC Batch: MA30654
(2) Instrument QC Batch: MA30657
(3) Prep QC Batch: MP70113

RL = Reporting Limit

Report of Analysis

Client Sample ID:	BC-19		
Lab Sample ID:	JB29805-3	**Date Sampled:**	02/18/13
Matrix:	AQ - Water	**Date Received:**	02/26/13
		Percent Solids:	n/a
Project:	SEMS Incorporated, Delatte Metals Superfund, LA		

Total Metals Analysis

Analyte	Result	RL	Units	DF	Prep	Analyzed	By	Method	Prep Method
Arsenic	< 5.0	5.0	ug/l	10	03/01/13	03/08/13	VC	SW846 6020A [2]	SW846 3010A [3]
Cadmium	< 1.0	1.0	ug/l	2	03/01/13	03/07/13	VC	SW846 6020A [1]	SW846 3010A [3]
Lead	< 1.0	1.0	ug/l	2	03/01/13	03/07/13	VC	SW846 6020A [1]	SW846 3010A [3]
Manganese	< 10	10	ug/l	10	03/01/13	03/08/13	VC	SW846 6020A [2]	SW846 3010A [3]
Nickel	< 10	10	ug/l	10	03/01/13	03/08/13	VC	SW846 6020A [2]	SW846 3010A [3]
Thallium	< 1.0	1.0	ug/l	2	03/01/13	03/07/13	VC	SW846 6020A [1]	SW846 3010A [3]
Zinc	< 20	20	ug/l	10	03/01/13	03/08/13	VC	SW846 6020A [2]	SW846 3010A [3]

(1) Instrument QC Batch: MA30654
(2) Instrument QC Batch: MA30657
(3) Prep QC Batch: MP70113

RL = Reporting Limit

Report of Analysis

Client Sample ID:	BC-25		
Lab Sample ID:	JB29805-4	**Date Sampled:**	02/18/13
Matrix:	AQ - Water	**Date Received:**	02/26/13
		Percent Solids:	n/a
Project:	SEMS Incorporated, Delatte Metals Superfund, LA		

Total Metals Analysis

Analyte	Result	RL	Units	DF	Prep	Analyzed	By	Method	Prep Method
Arsenic	< 5.0	5.0	ug/l	10	03/01/13	03/08/13	VC	SW846 6020A [2]	SW846 3010A [3]
Cadmium	< 1.0	1.0	ug/l	2	03/01/13	03/07/13	VC	SW846 6020A [1]	SW846 3010A [3]
Lead	< 1.0	1.0	ug/l	2	03/01/13	03/07/13	VC	SW846 6020A [1]	SW846 3010A [3]
Manganese	217	10	ug/l	10	03/01/13	03/08/13	VC	SW846 6020A [2]	SW846 3010A [3]
Nickel	< 10	10	ug/l	10	03/01/13	03/08/13	VC	SW846 6020A [2]	SW846 3010A [3]
Thallium	< 1.0	1.0	ug/l	2	03/01/13	03/07/13	VC	SW846 6020A [1]	SW846 3010A [3]
Zinc	< 20	20	ug/l	10	03/01/13	03/08/13	VC	SW846 6020A [2]	SW846 3010A [3]

(1) Instrument QC Batch: MA30654
(2) Instrument QC Batch: MA30657
(3) Prep QC Batch: MP70113

RL = Reporting Limit

Report of Analysis

Client Sample ID:	MW-3		
Lab Sample ID:	JB29805-5	**Date Sampled:**	02/18/13
Matrix:	AQ - Water	**Date Received:**	02/26/13
		Percent Solids:	n/a
Project:	SEMS Incorporated, Delatte Metals Superfund, LA		

Total Metals Analysis

Analyte	Result	RL	Units	DF	Prep	Analyzed	By	Method	Prep Method
Arsenic	< 5.0	5.0	ug/l	10	03/01/13	03/08/13	VC	SW846 6020A [2]	SW846 3010A [3]
Cadmium	< 1.0	1.0	ug/l	2	03/01/13	03/07/13	VC	SW846 6020A [1]	SW846 3010A [3]
Lead	1.1	1.0	ug/l	2	03/01/13	03/07/13	VC	SW846 6020A [1]	SW846 3010A [3]
Manganese	419	10	ug/l	10	03/01/13	03/08/13	VC	SW846 6020A [2]	SW846 3010A [3]
Nickel	< 10	10	ug/l	10	03/01/13	03/08/13	VC	SW846 6020A [2]	SW846 3010A [3]
Thallium	< 1.0	1.0	ug/l	2	03/01/13	03/07/13	VC	SW846 6020A [1]	SW846 3010A [3]
Zinc	< 20	20	ug/l	10	03/01/13	03/08/13	VC	SW846 6020A [2]	SW846 3010A [3]

(1) Instrument QC Batch: MA30654
(2) Instrument QC Batch: MA30657
(3) Prep QC Batch: MP70113

RL = Reporting Limit

Report of Analysis

Client Sample ID:	MW-6		
Lab Sample ID:	JB29805-6	**Date Sampled:**	02/18/13
Matrix:	AQ - Water	**Date Received:**	02/26/13
		Percent Solids:	n/a
Project:	SEMS Incorporated, Delatte Metals Superfund, LA		

Total Metals Analysis

Analyte	Result	RL	Units	DF	Prep	Analyzed	By	Method	Prep Method
Arsenic	< 5.0	5.0	ug/l	10	03/01/13	03/08/13	VC	SW846 6020A [2]	SW846 3010A [3]
Cadmium	30.7	1.0	ug/l	2	03/01/13	03/07/13	VC	SW846 6020A [1]	SW846 3010A [3]
Lead	< 1.0	1.0	ug/l	2	03/01/13	03/07/13	VC	SW846 6020A [1]	SW846 3010A [3]
Manganese	2460	50	ug/l	50	03/01/13	03/07/13	VC	SW846 6020A [1]	SW846 3010A [3]
Nickel	22.7	10	ug/l	10	03/01/13	03/08/13	VC	SW846 6020A [2]	SW846 3010A [3]
Thallium	< 1.0	1.0	ug/l	2	03/01/13	03/07/13	VC	SW846 6020A [1]	SW846 3010A [3]
Zinc	77.7	20	ug/l	10	03/01/13	03/08/13	VC	SW846 6020A [2]	SW846 3010A [3]

(1) Instrument QC Batch: MA30654
(2) Instrument QC Batch: MA30657
(3) Prep QC Batch: MP70113

RL = Reporting Limit

Report of Analysis

Client Sample ID:	SOUTH WELL		
Lab Sample ID:	JB29805-7	**Date Sampled:**	02/18/13
Matrix:	AQ - Water	**Date Received:**	02/26/13
		Percent Solids:	n/a
Project:	SEMS Incorporated, Delatte Metals Superfund, LA		

Total Metals Analysis

Analyte	Result	RL	Units	DF	Prep	Analyzed	By	Method	Prep Method
Arsenic	< 5.0	5.0	ug/l	10	03/01/13	03/08/13	VC	SW846 6020A [2]	SW846 3010A [3]
Cadmium	< 5.0	5.0	ug/l	10	03/01/13	03/08/13	VC	SW846 6020A [2]	SW846 3010A [3]
Lead	< 1.0	1.0	ug/l	2	03/01/13	03/07/13	VC	SW846 6020A [1]	SW846 3010A [3]
Manganese	< 10	10	ug/l	10	03/01/13	03/08/13	VC	SW846 6020A [2]	SW846 3010A [3]
Nickel	< 10	10	ug/l	10	03/01/13	03/08/13	VC	SW846 6020A [2]	SW846 3010A [3]
Thallium	< 1.0	1.0	ug/l	2	03/01/13	03/07/13	VC	SW846 6020A [1]	SW846 3010A [3]
Zinc	< 20	20	ug/l	10	03/01/13	03/08/13	VC	SW846 6020A [2]	SW846 3010A [3]

(1) Instrument QC Batch: MA30654
(2) Instrument QC Batch: MA30657
(3) Prep QC Batch: MP70113

RL = Reporting Limit

Report of Analysis

Client Sample ID:	BB-01		
Lab Sample ID:	JB29805-8	**Date Sampled:**	02/19/13
Matrix:	AQ - Water	**Date Received:**	02/26/13
		Percent Solids:	n/a
Project:	SEMS Incorporated, Delatte Metals Superfund, LA		

Total Metals Analysis

Analyte	Result	RL	Units	DF	Prep	Analyzed	By	Method	Prep Method
Arsenic	< 5.0	5.0	ug/l	10	03/01/13	03/08/13	VC	SW846 6020A [2]	SW846 3010A [3]
Cadmium	< 1.0	1.0	ug/l	2	03/01/13	03/08/13	VC	SW846 6020A [1]	SW846 3010A [3]
Lead	5.3	1.0	ug/l	2	03/01/13	03/08/13	VC	SW846 6020A [1]	SW846 3010A [3]
Manganese	< 10	10	ug/l	10	03/01/13	03/08/13	VC	SW846 6020A [2]	SW846 3010A [3]
Nickel	< 10	10	ug/l	10	03/01/13	03/08/13	VC	SW846 6020A [2]	SW846 3010A [3]
Thallium	< 1.0	1.0	ug/l	2	03/01/13	03/08/13	VC	SW846 6020A [1]	SW846 3010A [3]
Zinc	< 20	20	ug/l	10	03/01/13	03/08/13	VC	SW846 6020A [2]	SW846 3010A [3]

(1) Instrument QC Batch: MA30654
(2) Instrument QC Batch: MA30657
(3) Prep QC Batch: MP70113

RL = Reporting Limit

Report of Analysis

Client Sample ID:	BC-17		
Lab Sample ID:	JB29805-9	**Date Sampled:**	02/19/13
Matrix:	AQ - Water	**Date Received:**	02/26/13
		Percent Solids:	n/a
Project:	SEMS Incorporated, Delatte Metals Superfund, LA		

Total Metals Analysis

Analyte	Result	RL	Units	DF	Prep	Analyzed	By	Method	Prep Method
Arsenic	< 5.0	5.0	ug/l	10	03/01/13	03/08/13	VC	SW846 6020A [2]	SW846 3010A [3]
Cadmium	< 1.0	1.0	ug/l	2	03/01/13	03/08/13	VC	SW846 6020A [1]	SW846 3010A [3]
Lead	15.5	1.0	ug/l	2	03/01/13	03/08/13	VC	SW846 6020A [1]	SW846 3010A [3]
Manganese	60.5	10	ug/l	10	03/01/13	03/08/13	VC	SW846 6020A [2]	SW846 3010A [3]
Nickel	< 10	10	ug/l	10	03/01/13	03/08/13	VC	SW846 6020A [2]	SW846 3010A [3]
Thallium	< 1.0	1.0	ug/l	2	03/01/13	03/08/13	VC	SW846 6020A [1]	SW846 3010A [3]
Zinc	< 20	20	ug/l	10	03/01/13	03/08/13	VC	SW846 6020A [2]	SW846 3010A [3]

(1) Instrument QC Batch: MA30654
(2) Instrument QC Batch: MA30657
(3) Prep QC Batch: MP70113

RL = Reporting Limit

Report of Analysis

Client Sample ID:	NORTH WELL		
Lab Sample ID:	JB29805-10	**Date Sampled:**	02/19/13
Matrix:	AQ - Water	**Date Received:**	02/26/13
		Percent Solids:	n/a
Project:	SEMS Incorporated, Delatte Metals Superfund, LA		

Total Metals Analysis

Analyte	Result	RL	Units	DF	Prep	Analyzed	By	Method	Prep Method
Arsenic	< 5.0	5.0	ug/l	10	03/01/13	03/08/13	VC	SW846 6020A [2]	SW846 3010A [3]
Cadmium	< 1.0	1.0	ug/l	2	03/01/13	03/08/13	VC	SW846 6020A [1]	SW846 3010A [3]
Lead	1.0	1.0	ug/l	2	03/01/13	03/08/13	VC	SW846 6020A [1]	SW846 3010A [3]
Manganese	< 10	10	ug/l	10	03/01/13	03/08/13	VC	SW846 6020A [2]	SW846 3010A [3]
Nickel	< 10	10	ug/l	10	03/01/13	03/08/13	VC	SW846 6020A [2]	SW846 3010A [3]
Thallium	< 1.0	1.0	ug/l	2	03/01/13	03/08/13	VC	SW846 6020A [1]	SW846 3010A [3]
Zinc	< 20	20	ug/l	10	03/01/13	03/08/13	VC	SW846 6020A [2]	SW846 3010A [3]

(1) Instrument QC Batch: MA30654
(2) Instrument QC Batch: MA30657
(3) Prep QC Batch: MP70113

RL = Reporting Limit

Report of Analysis

Client Sample ID:	BC-21R		
Lab Sample ID:	JB29805-11	**Date Sampled:**	02/19/13
Matrix:	AQ - Water	**Date Received:**	02/26/13
		Percent Solids:	n/a
Project:	SEMS Incorporated, Delatte Metals Superfund, LA		

Total Metals Analysis

Analyte	Result	RL	Units	DF	Prep	Analyzed	By	Method	Prep Method
Arsenic	< 1.0	1.0	ug/l	2	03/01/13	03/06/13	VC	SW846 6020A [1]	SW846 3010A [2]
Cadmium	< 1.0	1.0	ug/l	2	03/01/13	03/06/13	VC	SW846 6020A [1]	SW846 3010A [2]
Lead	< 1.0	1.0	ug/l	2	03/01/13	03/06/13	VC	SW846 6020A [1]	SW846 3010A [2]
Manganese	57.5	2.0	ug/l	2	03/01/13	03/06/13	VC	SW846 6020A [1]	SW846 3010A [2]
Nickel	< 2.0	2.0	ug/l	2	03/01/13	03/06/13	VC	SW846 6020A [1]	SW846 3010A [2]
Thallium	< 1.0	1.0	ug/l	2	03/01/13	03/06/13	VC	SW846 6020A [1]	SW846 3010A [2]
Zinc	4.0	4.0	ug/l	2	03/01/13	03/06/13	VC	SW846 6020A [1]	SW846 3010A [2]

(1) Instrument QC Batch: MA30622
(2) Prep QC Batch: MP70113

RL = Reporting Limit

Report of Analysis

Client Sample ID:	BA-09		
Lab Sample ID:	JB29805-12	**Date Sampled:**	02/19/13
Matrix:	AQ - Water	**Date Received:**	02/26/13
		Percent Solids:	n/a
Project:	SEMS Incorporated, Delatte Metals Superfund, LA		

Total Metals Analysis

Analyte	Result	RL	Units	DF	Prep	Analyzed	By	Method	Prep Method
Arsenic	34.2	5.0	ug/l	10	03/01/13	03/08/13	VC	SW846 6020A [2]	SW846 3010A [3]
Cadmium	< 1.0	1.0	ug/l	2	03/01/13	03/08/13	VC	SW846 6020A [1]	SW846 3010A [3]
Lead	1.3	1.0	ug/l	2	03/01/13	03/08/13	VC	SW846 6020A [1]	SW846 3010A [3]
Manganese	3580	50	ug/l	50	03/01/13	03/07/13	VC	SW846 6020A [1]	SW846 3010A [3]
Nickel	157	10	ug/l	10	03/01/13	03/08/13	VC	SW846 6020A [2]	SW846 3010A [3]
Thallium	< 1.0	1.0	ug/l	2	03/01/13	03/08/13	VC	SW846 6020A [1]	SW846 3010A [3]
Zinc	231	20	ug/l	10	03/01/13	03/08/13	VC	SW846 6020A [2]	SW846 3010A [3]

(1) Instrument QC Batch: MA30654
(2) Instrument QC Batch: MA30657
(3) Prep QC Batch: MP70113

RL = Reporting Limit

Report of Analysis

Client Sample ID:	BA-09A		
Lab Sample ID:	JB29805-13	**Date Sampled:**	02/19/13
Matrix:	AQ - Water	**Date Received:**	02/26/13
		Percent Solids:	n/a
Project:	SEMS Incorporated, Delatte Metals Superfund, LA		

Total Metals Analysis

Analyte	Result	RL	Units	DF	Prep	Analyzed	By	Method	Prep Method
Arsenic	< 5.0	5.0	ug/l	10	03/01/13	03/08/13	VC	SW846 6020A [2]	SW846 3010A [3]
Cadmium	< 1.0	1.0	ug/l	2	03/01/13	03/08/13	VC	SW846 6020A [1]	SW846 3010A [3]
Lead	< 1.0	1.0	ug/l	2	03/01/13	03/08/13	VC	SW846 6020A [1]	SW846 3010A [3]
Manganese	30.9	10	ug/l	10	03/01/13	03/08/13	VC	SW846 6020A [2]	SW846 3010A [3]
Nickel	< 10	10	ug/l	10	03/01/13	03/08/13	VC	SW846 6020A [2]	SW846 3010A [3]
Thallium	< 1.0	1.0	ug/l	2	03/01/13	03/08/13	VC	SW846 6020A [1]	SW846 3010A [3]
Zinc	< 20	20	ug/l	10	03/01/13	03/08/13	VC	SW846 6020A [2]	SW846 3010A [3]

(1) Instrument QC Batch: MA30654
(2) Instrument QC Batch: MA30657
(3) Prep QC Batch: MP70113

RL = Reporting Limit

Report of Analysis

Client Sample ID:	WW-09		
Lab Sample ID:	JB29805-14	**Date Sampled:**	02/19/13
Matrix:	AQ - Water	**Date Received:**	02/26/13
		Percent Solids:	n/a
Project:	SEMS Incorporated, Delatte Metals Superfund, LA		

Total Metals Analysis

Analyte	Result	RL	Units	DF	Prep	Analyzed	By	Method	Prep Method
Arsenic	< 5.0	5.0	ug/l	10	03/01/13	03/08/13	VC	SW846 6020A [2]	SW846 3010A [3]
Cadmium	< 1.0	1.0	ug/l	2	03/01/13	03/08/13	VC	SW846 6020A [1]	SW846 3010A [3]
Lead	< 1.0	1.0	ug/l	2	03/01/13	03/08/13	VC	SW846 6020A [1]	SW846 3010A [3]
Manganese	17.9	10	ug/l	10	03/01/13	03/08/13	VC	SW846 6020A [2]	SW846 3010A [3]
Nickel	< 10	10	ug/l	10	03/01/13	03/08/13	VC	SW846 6020A [2]	SW846 3010A [3]
Thallium	< 1.0	1.0	ug/l	2	03/01/13	03/08/13	VC	SW846 6020A [1]	SW846 3010A [3]
Zinc	< 20	20	ug/l	10	03/01/13	03/08/13	VC	SW846 6020A [2]	SW846 3010A [3]

(1) Instrument QC Batch: MA30654
(2) Instrument QC Batch: MA30657
(3) Prep QC Batch: MP70113

RL = Reporting Limit

Report of Analysis

Client Sample ID:	MW-04		
Lab Sample ID:	JB29805-15	**Date Sampled:**	02/19/13
Matrix:	AQ - Water	**Date Received:**	02/26/13
		Percent Solids:	n/a
Project:	SEMS Incorporated, Delatte Metals Superfund, LA		

Total Metals Analysis

Analyte	Result	RL	Units	DF	Prep	Analyzed	By	Method	Prep Method
Arsenic	< 5.0	5.0	ug/l	10	03/01/13	03/08/13	VC	SW846 6020A [2]	SW846 3010A [3]
Cadmium	< 1.0	1.0	ug/l	2	03/01/13	03/08/13	VC	SW846 6020A [1]	SW846 3010A [3]
Lead	3.6	1.0	ug/l	2	03/01/13	03/08/13	VC	SW846 6020A [1]	SW846 3010A [3]
Manganese	62.8	10	ug/l	10	03/01/13	03/08/13	VC	SW846 6020A [2]	SW846 3010A [3]
Nickel	< 10	10	ug/l	10	03/01/13	03/08/13	VC	SW846 6020A [2]	SW846 3010A [3]
Thallium	< 1.0	1.0	ug/l	2	03/01/13	03/08/13	VC	SW846 6020A [1]	SW846 3010A [3]
Zinc	< 20	20	ug/l	10	03/01/13	03/08/13	VC	SW846 6020A [2]	SW846 3010A [3]

(1) Instrument QC Batch: MA30654
(2) Instrument QC Batch: MA30657
(3) Prep QC Batch: MP70113

RL = Reporting Limit

Report of Analysis

Client Sample ID:	BC-03		
Lab Sample ID:	JB29805-16	**Date Sampled:**	02/20/13
Matrix:	AQ - Water	**Date Received:**	02/26/13
		Percent Solids:	n/a
Project:	SEMS Incorporated, Delatte Metals Superfund, LA		

Total Metals Analysis

Analyte	Result	RL	Units	DF	Prep	Analyzed	By	Method	Prep Method
Arsenic	< 5.0	5.0	ug/l	10	03/01/13	03/08/13	VC	SW846 6020A [2]	SW846 3010A [3]
Cadmium	< 1.0	1.0	ug/l	2	03/01/13	03/08/13	VC	SW846 6020A [1]	SW846 3010A [3]
Lead	< 1.0	1.0	ug/l	2	03/01/13	03/08/13	VC	SW846 6020A [1]	SW846 3010A [3]
Manganese	< 10	10	ug/l	10	03/01/13	03/08/13	VC	SW846 6020A [2]	SW846 3010A [3]
Nickel	< 10	10	ug/l	10	03/01/13	03/08/13	VC	SW846 6020A [2]	SW846 3010A [3]
Thallium	< 1.0	1.0	ug/l	2	03/01/13	03/08/13	VC	SW846 6020A [1]	SW846 3010A [3]
Zinc	< 20	20	ug/l	10	03/01/13	03/08/13	VC	SW846 6020A [2]	SW846 3010A [3]

(1) Instrument QC Batch: MA30654
(2) Instrument QC Batch: MA30657
(3) Prep QC Batch: MP70113

RL = Reporting Limit

Report of Analysis

Client Sample ID:	WW-04		
Lab Sample ID:	JB29805-17	**Date Sampled:**	02/20/13
Matrix:	AQ - Water	**Date Received:**	02/26/13
		Percent Solids:	n/a
Project:	SEMS Incorporated, Delatte Metals Superfund, LA		

Total Metals Analysis

Analyte	Result	RL	Units	DF	Prep	Analyzed	By	Method	Prep Method
Arsenic	< 5.0	5.0	ug/l	10	03/01/13	03/08/13	VC	SW846 6020A [2]	SW846 3010A [3]
Cadmium	< 1.0	1.0	ug/l	2	03/01/13	03/08/13	VC	SW846 6020A [1]	SW846 3010A [3]
Lead	< 1.0	1.0	ug/l	2	03/01/13	03/08/13	VC	SW846 6020A [1]	SW846 3010A [3]
Manganese	< 10	10	ug/l	10	03/01/13	03/08/13	VC	SW846 6020A [2]	SW846 3010A [3]
Nickel	< 10	10	ug/l	10	03/01/13	03/08/13	VC	SW846 6020A [2]	SW846 3010A [3]
Thallium	< 1.0	1.0	ug/l	2	03/01/13	03/08/13	VC	SW846 6020A [1]	SW846 3010A [3]
Zinc	< 20	20	ug/l	10	03/01/13	03/08/13	VC	SW846 6020A [2]	SW846 3010A [3]

(1) Instrument QC Batch: MA30654
(2) Instrument QC Batch: MA30657
(3) Prep QC Batch: MP70113

RL = Reporting Limit

Report of Analysis

Client Sample ID:	(b) (6) [redacted] WELL		
Lab Sample ID:	JB29805-18	**Date Sampled:**	02/20/13
Matrix:	AQ - Water	**Date Received:**	02/26/13
		Percent Solids:	n/a
Project:	SEMS Incorporated, Delatte Metals Superfund, LA		

Total Metals Analysis

Analyte	Result	RL	Units	DF	Prep	Analyzed	By	Method	Prep Method
Arsenic	< 5.0	5.0	ug/l	10	03/01/13	03/08/13	VC	SW846 6020A [2]	SW846 3010A [3]
Cadmium	< 1.0	1.0	ug/l	2	03/01/13	03/08/13	VC	SW846 6020A [1]	SW846 3010A [3]
Lead	1.2	1.0	ug/l	2	03/01/13	03/08/13	VC	SW846 6020A [1]	SW846 3010A [3]
Manganese	24.3	10	ug/l	10	03/01/13	03/08/13	VC	SW846 6020A [2]	SW846 3010A [3]
Nickel	< 10	10	ug/l	10	03/01/13	03/08/13	VC	SW846 6020A [2]	SW846 3010A [3]
Thallium	< 1.0	1.0	ug/l	2	03/01/13	03/08/13	VC	SW846 6020A [1]	SW846 3010A [3]
Zinc	< 20	20	ug/l	10	03/01/13	03/08/13	VC	SW846 6020A [2]	SW846 3010A [3]

(1) Instrument QC Batch: MA30654
(2) Instrument QC Batch: MA30657
(3) Prep QC Batch: MP70113

RL = Reporting Limit

Report of Analysis

Client Sample ID:	BA-01A		
Lab Sample ID:	JB29805-19	**Date Sampled:**	02/20/13
Matrix:	AQ - Water	**Date Received:**	02/26/13
		Percent Solids:	n/a
Project:	SEMS Incorporated, Delatte Metals Superfund, LA		

Total Metals Analysis

Analyte	Result	RL	Units	DF	Prep	Analyzed	By	Method	Prep Method
Arsenic [a]	8.5	5.0	ug/l	10	03/04/13	03/08/13	VC	SW846 6020A [2]	SW846 3010A [3]
Cadmium	< 1.0	1.0	ug/l	2	03/04/13	03/07/13	VC	SW846 6020A [1]	SW846 3010A [3]
Lead	< 1.0	1.0	ug/l	2	03/04/13	03/07/13	VC	SW846 6020A [1]	SW846 3010A [3]
Manganese [a]	12.3	10	ug/l	10	03/04/13	03/08/13	VC	SW846 6020A [2]	SW846 3010A [3]
Nickel [a]	< 10	10	ug/l	10	03/04/13	03/08/13	VC	SW846 6020A [2]	SW846 3010A [3]
Thallium	< 1.0	1.0	ug/l	2	03/04/13	03/07/13	VC	SW846 6020A [1]	SW846 3010A [3]
Zinc [a]	< 20	20	ug/l	10	03/04/13	03/08/13	VC	SW846 6020A [2]	SW846 3010A [3]

(1) Instrument QC Batch: MA30654
(2) Instrument QC Batch: MA30657
(3) Prep QC Batch: MP70171

(a) Elevated detection limit due to dilution required for matrix interference.

RL = Reporting Limit

Report of Analysis

Client Sample ID:	BA-01		
Lab Sample ID:	JB29805-20	**Date Sampled:**	02/20/13
Matrix:	AQ - Water	**Date Received:**	02/26/13
		Percent Solids:	n/a
Project:	SEMS Incorporated, Delatte Metals Superfund, LA		

Total Metals Analysis

Analyte	Result	RL	Units	DF	Prep	Analyzed	By	Method	Prep Method
Arsenic [a]	< 5.0	5.0	ug/l	10	03/04/13	03/08/13	VC	SW846 6020A [2]	SW846 3010A [3]
Cadmium	< 1.0	1.0	ug/l	2	03/04/13	03/07/13	VC	SW846 6020A [1]	SW846 3010A [3]
Lead	< 1.0	1.0	ug/l	2	03/04/13	03/07/13	VC	SW846 6020A [1]	SW846 3010A [3]
Manganese	1320	50	ug/l	50	03/04/13	03/07/13	VC	SW846 6020A [1]	SW846 3010A [3]
Nickel [a]	39.7	10	ug/l	10	03/04/13	03/08/13	VC	SW846 6020A [2]	SW846 3010A [3]
Thallium	< 1.0	1.0	ug/l	2	03/04/13	03/07/13	VC	SW846 6020A [1]	SW846 3010A [3]
Zinc [a]	92.3	20	ug/l	10	03/04/13	03/08/13	VC	SW846 6020A [2]	SW846 3010A [3]

(1) Instrument QC Batch: MA30654
(2) Instrument QC Batch: MA30657
(3) Prep QC Batch: MP70171

(a) Elevated detection limit due to dilution required for matrix interference.

RL = Reporting Limit

Report of Analysis

Client Sample ID:	BA-01		
Lab Sample ID:	JB29805-20F	**Date Sampled:**	02/20/13
Matrix:	AQ - Water Filtered	**Date Received:**	02/26/13
		Percent Solids:	n/a
Project:	SEMS Incorporated, Delatte Metals Superfund, LA		

Dissolved Metals Analysis

Analyte	Result	RL	Units	DF	Prep	Analyzed	By	Method	Prep Method
Arsenic [a]	6.9	5.0	ug/l	10	03/04/13	03/08/13	VC	SW846 6020A [2]	SW846 3010A [3]
Cadmium	< 1.0	1.0	ug/l	2	03/04/13	03/07/13	VC	SW846 6020A [1]	SW846 3010A [3]
Lead	1.1	1.0	ug/l	2	03/04/13	03/07/13	VC	SW846 6020A [1]	SW846 3010A [3]
Manganese	1400	50	ug/l	50	03/04/13	03/07/13	VC	SW846 6020A [1]	SW846 3010A [3]
Nickel [a]	39.1	10	ug/l	10	03/04/13	03/08/13	VC	SW846 6020A [2]	SW846 3010A [3]
Thallium	< 1.0	1.0	ug/l	2	03/04/13	03/07/13	VC	SW846 6020A [1]	SW846 3010A [3]
Zinc [a]	52.5	20	ug/l	10	03/04/13	03/08/13	VC	SW846 6020A [2]	SW846 3010A [3]

(1) Instrument QC Batch: MA30654
(2) Instrument QC Batch: MA30657
(3) Prep QC Batch: MP70171

(a) Elevated detection limit due to dilution required for matrix interference.

RL = Reporting Limit

Report of Analysis

Client Sample ID:	DW-03		
Lab Sample ID:	JB29805-22	**Date Sampled:**	02/20/13
Matrix:	AQ - Water	**Date Received:**	02/26/13
		Percent Solids:	n/a
Project:	SEMS Incorporated, Delatte Metals Superfund, LA		

Total Metals Analysis

Analyte	Result	RL	Units	DF	Prep	Analyzed	By	Method	Prep Method
Arsenic [a]	35.6	5.0	ug/l	10	03/04/13	03/08/13	VC	SW846 6020A [2]	SW846 3010A [3]
Cadmium	2.9	1.0	ug/l	2	03/04/13	03/07/13	VC	SW846 6020A [1]	SW846 3010A [3]
Lead	32.1	1.0	ug/l	2	03/04/13	03/07/13	VC	SW846 6020A [1]	SW846 3010A [3]
Manganese	4660	50	ug/l	50	03/04/13	03/07/13	VC	SW846 6020A [1]	SW846 3010A [3]
Nickel [a]	171	10	ug/l	10	03/04/13	03/08/13	VC	SW846 6020A [2]	SW846 3010A [3]
Thallium	< 1.0	1.0	ug/l	2	03/04/13	03/07/13	VC	SW846 6020A [1]	SW846 3010A [3]
Zinc [a]	257	20	ug/l	10	03/04/13	03/08/13	VC	SW846 6020A [2]	SW846 3010A [3]

(1) Instrument QC Batch: MA30654
(2) Instrument QC Batch: MA30657
(3) Prep QC Batch: MP70171

(a) Elevated detection limit due to dilution required for matrix interference.

RL = Reporting Limit

Report of Analysis

Client Sample ID:	PW-04		
Lab Sample ID:	JB29805-23	**Date Sampled:**	02/20/13
Matrix:	AQ - Water	**Date Received:**	02/26/13
		Percent Solids:	n/a
Project:	SEMS Incorporated, Delatte Metals Superfund, LA		

Total Metals Analysis

Analyte	Result	RL	Units	DF	Prep	Analyzed	By	Method	Prep Method
Arsenic [a]	< 5.0	5.0	ug/l	10	03/04/13	03/08/13	VC	SW846 6020A [2]	SW846 3010A [3]
Cadmium	2.1	1.0	ug/l	2	03/04/13	03/07/13	VC	SW846 6020A [1]	SW846 3010A [3]
Lead	1.3	1.0	ug/l	2	03/04/13	03/07/13	VC	SW846 6020A [1]	SW846 3010A [3]
Manganese	1640	50	ug/l	50	03/04/13	03/07/13	VC	SW846 6020A [1]	SW846 3010A [3]
Nickel [a]	32.1	10	ug/l	10	03/04/13	03/08/13	VC	SW846 6020A [2]	SW846 3010A [3]
Thallium	< 1.0	1.0	ug/l	2	03/04/13	03/07/13	VC	SW846 6020A [1]	SW846 3010A [3]
Zinc [a]	82.5	20	ug/l	10	03/04/13	03/08/13	VC	SW846 6020A [2]	SW846 3010A [3]

(1) Instrument QC Batch: MA30654
(2) Instrument QC Batch: MA30657
(3) Prep QC Batch: MP70171

(a) Elevated detection limit due to dilution required for matrix interference.

RL = Reporting Limit

Report of Analysis

Client Sample ID:	DW-02		
Lab Sample ID:	JB29805-24	**Date Sampled:**	02/20/13
Matrix:	AQ - Water	**Date Received:**	02/26/13
		Percent Solids:	n/a
Project:	SEMS Incorporated, Delatte Metals Superfund, LA		

Total Metals Analysis

Analyte	Result	RL	Units	DF	Prep	Analyzed	By	Method	Prep Method
Arsenic [a]	75.8	5.0	ug/l	10	03/04/13	03/08/13	VC	SW846 6020A [2]	SW846 3010A [3]
Cadmium	43.3	1.0	ug/l	2	03/04/13	03/07/13	VC	SW846 6020A [1]	SW846 3010A [3]
Lead	53.0	1.0	ug/l	2	03/04/13	03/07/13	VC	SW846 6020A [1]	SW846 3010A [3]
Manganese	16200	50	ug/l	50	03/04/13	03/07/13	VC	SW846 6020A [1]	SW846 3010A [3]
Nickel [a]	668	10	ug/l	10	03/04/13	03/08/13	VC	SW846 6020A [2]	SW846 3010A [3]
Thallium	< 1.0	1.0	ug/l	2	03/04/13	03/07/13	VC	SW846 6020A [1]	SW846 3010A [3]
Zinc	2130	100	ug/l	50	03/04/13	03/07/13	VC	SW846 6020A [1]	SW846 3010A [3]

(1) Instrument QC Batch: MA30654
(2) Instrument QC Batch: MA30657
(3) Prep QC Batch: MP70171

(a) Elevated detection limit due to dilution required for matrix interference.

RL = Reporting Limit

Report of Analysis

Client Sample ID:	BA-05		
Lab Sample ID:	JB29805-25	**Date Sampled:**	02/20/13
Matrix:	AQ - Water	**Date Received:**	02/26/13
		Percent Solids:	n/a
Project:	SEMS Incorporated, Delatte Metals Superfund, LA		

Total Metals Analysis

Analyte	Result	RL	Units	DF	Prep	Analyzed	By	Method	Prep Method
Arsenic	2.5	1.0	ug/l	2	03/04/13	03/06/13	VC	SW846 6020A [1]	SW846 3010A [3]
Cadmium	< 1.0	1.0	ug/l	2	03/04/13	03/06/13	VC	SW846 6020A [1]	SW846 3010A [3]
Lead	< 1.0	1.0	ug/l	2	03/04/13	03/06/13	VC	SW846 6020A [1]	SW846 3010A [3]
Manganese [a]	17700	50	ug/l	50	03/04/13	03/08/13	VC	SW846 6020A [2]	SW846 3010A [3]
Nickel [a]	78.5	10	ug/l	10	03/04/13	03/09/13	VC	SW846 6020A [2]	SW846 3010A [3]
Thallium	1.3	1.0	ug/l	2	03/04/13	03/06/13	VC	SW846 6020A [1]	SW846 3010A [3]
Zinc [a]	< 20	20	ug/l	10	03/04/13	03/09/13	VC	SW846 6020A [2]	SW846 3010A [3]

(1) Instrument QC Batch: MA30634
(2) Instrument QC Batch: MA30657
(3) Prep QC Batch: MP70171

(a) Elevated detection limit due to dilution required for matrix interference.

RL = Reporting Limit

Report of Analysis

Client Sample ID:	BA-05A		
Lab Sample ID:	JB29805-26	**Date Sampled:**	02/20/13
Matrix:	AQ - Water	**Date Received:**	02/26/13
		Percent Solids:	n/a
Project:	SEMS Incorporated, Delatte Metals Superfund, LA		

Total Metals Analysis

Analyte	Result	RL	Units	DF	Prep	Analyzed	By	Method	Prep Method
Arsenic [a]	< 5.0	5.0	ug/l	10	03/04/13	03/08/13	VC	SW846 6020A [2]	SW846 3010A [3]
Cadmium	< 1.0	1.0	ug/l	2	03/04/13	03/07/13	VC	SW846 6020A [1]	SW846 3010A [3]
Lead	< 1.0	1.0	ug/l	2	03/04/13	03/07/13	VC	SW846 6020A [1]	SW846 3010A [3]
Manganese [a]	14.4	10	ug/l	10	03/04/13	03/08/13	VC	SW846 6020A [2]	SW846 3010A [3]
Nickel [a]	< 10	10	ug/l	10	03/04/13	03/08/13	VC	SW846 6020A [2]	SW846 3010A [3]
Thallium	< 1.0	1.0	ug/l	2	03/04/13	03/07/13	VC	SW846 6020A [1]	SW846 3010A [3]
Zinc [a]	< 20	20	ug/l	10	03/04/13	03/08/13	VC	SW846 6020A [2]	SW846 3010A [3]

(1) Instrument QC Batch: MA30654
(2) Instrument QC Batch: MA30657
(3) Prep QC Batch: MP70171

(a) Elevated detection limit due to dilution required for matrix interference.

RL = Reporting Limit

Report of Analysis

Client Sample ID:	MW-A		
Lab Sample ID:	JB29805-27	**Date Sampled:**	02/20/13
Matrix:	AQ - Water	**Date Received:**	02/26/13
		Percent Solids:	n/a
Project:	SEMS Incorporated, Delatte Metals Superfund, LA		

Total Metals Analysis

Analyte	Result	RL	Units	DF	Prep	Analyzed	By	Method	Prep Method
Arsenic [a]	< 5.0	5.0	ug/l	10	03/04/13	03/08/13	VC	SW846 6020A [2]	SW846 3010A [3]
Cadmium	< 1.0	1.0	ug/l	2	03/04/13	03/07/13	VC	SW846 6020A [1]	SW846 3010A [3]
Lead	< 1.0	1.0	ug/l	2	03/04/13	03/07/13	VC	SW846 6020A [1]	SW846 3010A [3]
Manganese [a]	< 10	10	ug/l	10	03/04/13	03/08/13	VC	SW846 6020A [2]	SW846 3010A [3]
Nickel [a]	< 10	10	ug/l	10	03/04/13	03/08/13	VC	SW846 6020A [2]	SW846 3010A [3]
Thallium	< 1.0	1.0	ug/l	2	03/04/13	03/07/13	VC	SW846 6020A [1]	SW846 3010A [3]
Zinc [a]	< 20	20	ug/l	10	03/04/13	03/08/13	VC	SW846 6020A [2]	SW846 3010A [3]

(1) Instrument QC Batch: MA30654
(2) Instrument QC Batch: MA30657
(3) Prep QC Batch: MP70171

(a) Elevated detection limit due to dilution required for matrix interference.

RL = Reporting Limit

Report of Analysis

Client Sample ID:	DW-01		
Lab Sample ID:	JB29805-28	**Date Sampled:**	02/20/13
Matrix:	AQ - Water	**Date Received:**	02/26/13
		Percent Solids:	n/a
Project:	SEMS Incorporated, Delatte Metals Superfund, LA		

Total Metals Analysis

Analyte	Result	RL	Units	DF	Prep	Analyzed	By	Method	Prep Method
Arsenic [a]	236	5.0	ug/l	10	03/04/13	03/08/13	VC	SW846 6020A [2]	SW846 3010A [3]
Cadmium	45.8	1.0	ug/l	2	03/04/13	03/07/13	VC	SW846 6020A [1]	SW846 3010A [3]
Lead	15.0	1.0	ug/l	2	03/04/13	03/07/13	VC	SW846 6020A [1]	SW846 3010A [3]
Manganese	13800	50	ug/l	50	03/04/13	03/07/13	VC	SW846 6020A [1]	SW846 3010A [3]
Nickel [a]	59.7	10	ug/l	10	03/04/13	03/08/13	VC	SW846 6020A [2]	SW846 3010A [3]
Thallium	< 1.0	1.0	ug/l	2	03/04/13	03/07/13	VC	SW846 6020A [1]	SW846 3010A [3]
Zinc [a]	356	20	ug/l	10	03/04/13	03/08/13	VC	SW846 6020A [2]	SW846 3010A [3]

(1) Instrument QC Batch: MA30654
(2) Instrument QC Batch: MA30657
(3) Prep QC Batch: MP70171

(a) Elevated detection limit due to dilution required for matrix interference.

RL = Reporting Limit

Report of Analysis

Client Sample ID:	DW-01		
Lab Sample ID:	JB29805-28F	**Date Sampled:**	02/20/13
Matrix:	AQ - Water Filtered	**Date Received:**	02/26/13
		Percent Solids:	n/a
Project:	SEMS Incorporated, Delatte Metals Superfund, LA		

Dissolved Metals Analysis

Analyte	Result	RL	Units	DF	Prep	Analyzed	By	Method	Prep Method
Arsenic [a]	207	5.0	ug/l	10	03/04/13	03/08/13	VC	SW846 6020A [2]	SW846 3010A [3]
Cadmium	49.4	1.0	ug/l	2	03/04/13	03/07/13	VC	SW846 6020A [1]	SW846 3010A [3]
Lead	16.4	1.0	ug/l	2	03/04/13	03/07/13	VC	SW846 6020A [1]	SW846 3010A [3]
Manganese	15900	50	ug/l	50	03/04/13	03/07/13	VC	SW846 6020A [1]	SW846 3010A [3]
Nickel [a]	64.2	10	ug/l	10	03/04/13	03/08/13	VC	SW846 6020A [2]	SW846 3010A [3]
Thallium	< 1.0	1.0	ug/l	2	03/04/13	03/07/13	VC	SW846 6020A [1]	SW846 3010A [3]
Zinc [a]	388	20	ug/l	10	03/04/13	03/08/13	VC	SW846 6020A [2]	SW846 3010A [3]

(1) Instrument QC Batch: MA30654
(2) Instrument QC Batch: MA30657
(3) Prep QC Batch: MP70171

(a) Elevated detection limit due to dilution required for matrix interference.

RL = Reporting Limit

Report of Analysis

Client Sample ID:	MW-01		
Lab Sample ID:	JB29805-30	**Date Sampled:**	02/21/13
Matrix:	AQ - Water	**Date Received:**	02/26/13
		Percent Solids:	n/a
Project:	SEMS Incorporated, Delatte Metals Superfund, LA		

Total Metals Analysis

Analyte	Result	RL	Units	DF	Prep	Analyzed	By	Method	Prep Method
Arsenic [a]	70.8	5.0	ug/l	10	03/04/13	03/08/13	VC	SW846 6020A [2]	SW846 3010A [3]
Cadmium	6.9	1.0	ug/l	2	03/04/13	03/07/13	VC	SW846 6020A [1]	SW846 3010A [3]
Lead	9.5	1.0	ug/l	2	03/04/13	03/07/13	VC	SW846 6020A [1]	SW846 3010A [3]
Manganese	7270	50	ug/l	50	03/04/13	03/07/13	VC	SW846 6020A [1]	SW846 3010A [3]
Nickel [a]	263	10	ug/l	10	03/04/13	03/08/13	VC	SW846 6020A [2]	SW846 3010A [3]
Thallium	< 1.0	1.0	ug/l	2	03/04/13	03/07/13	VC	SW846 6020A [1]	SW846 3010A [3]
Zinc [a]	309	20	ug/l	10	03/04/13	03/08/13	VC	SW846 6020A [2]	SW846 3010A [3]

(1) Instrument QC Batch: MA30654
(2) Instrument QC Batch: MA30657
(3) Prep QC Batch: MP70171

(a) Elevated detection limit due to dilution required for matrix interference.

RL = Reporting Limit

Report of Analysis

Client Sample ID:	BA-03A		
Lab Sample ID:	JB29805-31	**Date Sampled:**	02/21/13
Matrix:	AQ - Water	**Date Received:**	02/26/13
		Percent Solids:	n/a
Project:	SEMS Incorporated, Delatte Metals Superfund, LA		

Total Metals Analysis

Analyte	Result	RL	Units	DF	Prep	Analyzed	By	Method	Prep Method
Arsenic [a]	< 5.0	5.0	ug/l	10	03/04/13	03/08/13	VC	SW846 6020A [2]	SW846 3010A [3]
Cadmium	< 1.0	1.0	ug/l	2	03/04/13	03/07/13	VC	SW846 6020A [1]	SW846 3010A [3]
Lead	2.0	1.0	ug/l	2	03/04/13	03/07/13	VC	SW846 6020A [1]	SW846 3010A [3]
Manganese [a]	39.4	10	ug/l	10	03/04/13	03/08/13	VC	SW846 6020A [2]	SW846 3010A [3]
Nickel [a]	< 10	10	ug/l	10	03/04/13	03/08/13	VC	SW846 6020A [2]	SW846 3010A [3]
Thallium	< 1.0	1.0	ug/l	2	03/04/13	03/07/13	VC	SW846 6020A [1]	SW846 3010A [3]
Zinc [a]	< 20	20	ug/l	10	03/04/13	03/08/13	VC	SW846 6020A [2]	SW846 3010A [3]

(1) Instrument QC Batch: MA30654
(2) Instrument QC Batch: MA30657
(3) Prep QC Batch: MP70171

(a) Elevated detection limit due to dilution required for matrix interference.

RL = Reporting Limit

Report of Analysis

Client Sample ID:	BA-03		
Lab Sample ID:	JB29805-32	**Date Sampled:**	02/21/13
Matrix:	AQ - Water	**Date Received:**	02/26/13
		Percent Solids:	n/a
Project:	SEMS Incorporated, Delatte Metals Superfund, LA		

Total Metals Analysis

Analyte	Result	RL	Units	DF	Prep	Analyzed	By	Method	Prep Method
Arsenic [a]	< 5.0	5.0	ug/l	10	03/04/13	03/08/13	VC	SW846 6020A [2]	SW846 3010A [3]
Cadmium	69.9	1.0	ug/l	2	03/04/13	03/07/13	VC	SW846 6020A [1]	SW846 3010A [3]
Lead	76.0	1.0	ug/l	2	03/04/13	03/07/13	VC	SW846 6020A [1]	SW846 3010A [3]
Manganese	1800	50	ug/l	50	03/04/13	03/07/13	VC	SW846 6020A [1]	SW846 3010A [3]
Nickel [a]	53.5	10	ug/l	10	03/04/13	03/08/13	VC	SW846 6020A [2]	SW846 3010A [3]
Thallium	< 1.0	1.0	ug/l	2	03/04/13	03/07/13	VC	SW846 6020A [1]	SW846 3010A [3]
Zinc [a]	242	20	ug/l	10	03/04/13	03/08/13	VC	SW846 6020A [2]	SW846 3010A [3]

(1) Instrument QC Batch: MA30654
(2) Instrument QC Batch: MA30657
(3) Prep QC Batch: MP70171

(a) Elevated detection limit due to dilution required for matrix interference.

RL = Reporting Limit

Report of Analysis

Client Sample ID:	MW-02		
Lab Sample ID:	JB29805-33	**Date Sampled:**	02/21/13
Matrix:	AQ - Water	**Date Received:**	02/26/13
		Percent Solids:	n/a
Project:	SEMS Incorporated, Delatte Metals Superfund, LA		

Total Metals Analysis

Analyte	Result	RL	Units	DF	Prep	Analyzed	By	Method	Prep Method
Arsenic [a]	< 5.0	5.0	ug/l	10	03/04/13	03/08/13	VC	SW846 6020A [2]	SW846 3010A [3]
Cadmium	45.7	1.0	ug/l	2	03/04/13	03/07/13	VC	SW846 6020A [1]	SW846 3010A [3]
Lead	2.5	1.0	ug/l	2	03/04/13	03/07/13	VC	SW846 6020A [1]	SW846 3010A [3]
Manganese [a]	621	10	ug/l	10	03/04/13	03/08/13	VC	SW846 6020A [2]	SW846 3010A [3]
Nickel [a]	52.5	10	ug/l	10	03/04/13	03/08/13	VC	SW846 6020A [2]	SW846 3010A [3]
Thallium	< 1.0	1.0	ug/l	2	03/04/13	03/07/13	VC	SW846 6020A [1]	SW846 3010A [3]
Zinc [a]	197	20	ug/l	10	03/04/13	03/08/13	VC	SW846 6020A [2]	SW846 3010A [3]

(1) Instrument QC Batch: MA30654
(2) Instrument QC Batch: MA30657
(3) Prep QC Batch: MP70171

(a) Elevated detection limit due to dilution required for matrix interference.

RL = Reporting Limit

Report of Analysis

Client Sample ID:	DUPLICATE #1		
Lab Sample ID:	JB29805-34	**Date Sampled:**	02/19/13
Matrix:	AQ - Water	**Date Received:**	02/26/13
		Percent Solids:	n/a
Project:	SEMS Incorporated, Delatte Metals Superfund, LA		

Total Metals Analysis

Analyte	Result	RL	Units	DF	Prep	Analyzed	By	Method	Prep Method
Arsenic [a]	< 5.0	5.0	ug/l	10	03/04/13	03/08/13	VC	SW846 6020A [2]	SW846 3010A [3]
Cadmium	< 1.0	1.0	ug/l	2	03/04/13	03/07/13	VC	SW846 6020A [1]	SW846 3010A [3]
Lead	6.6	1.0	ug/l	2	03/04/13	03/07/13	VC	SW846 6020A [1]	SW846 3010A [3]
Manganese [a]	< 10	10	ug/l	10	03/04/13	03/08/13	VC	SW846 6020A [2]	SW846 3010A [3]
Nickel [a]	< 10	10	ug/l	10	03/04/13	03/08/13	VC	SW846 6020A [2]	SW846 3010A [3]
Thallium	< 1.0	1.0	ug/l	2	03/04/13	03/07/13	VC	SW846 6020A [1]	SW846 3010A [3]
Zinc [a]	< 20	20	ug/l	10	03/04/13	03/08/13	VC	SW846 6020A [2]	SW846 3010A [3]

(1) Instrument QC Batch: MA30654
(2) Instrument QC Batch: MA30657
(3) Prep QC Batch: MP70171

(a) Elevated detection limit due to dilution required for matrix interference.

RL = Reporting Limit

Report of Analysis

Client Sample ID:	DUPLICATE #2		
Lab Sample ID:	JB29805-35	**Date Sampled:**	02/19/13
Matrix:	AQ - Water	**Date Received:**	02/26/13
		Percent Solids:	n/a
Project:	SEMS Incorporated, Delatte Metals Superfund, LA		

Total Metals Analysis

Analyte	Result	RL	Units	DF	Prep	Analyzed	By	Method	Prep Method
Arsenic [a]	< 5.0	5.0	ug/l	10	03/05/13	03/08/13	VC	SW846 6020A [2]	SW846 3010A [4]
Cadmium	< 1.0	1.0	ug/l	2	03/05/13	03/08/13	VC	SW846 6020A [1]	SW846 3010A [4]
Lead	< 1.0	1.0	ug/l	2	03/05/13	03/08/13	VC	SW846 6020A [1]	SW846 3010A [4]
Manganese [a]	24.2	10	ug/l	10	03/05/13	03/08/13	VC	SW846 6020A [2]	SW846 3010A [4]
Nickel [a]	< 10	10	ug/l	10	03/05/13	03/08/13	VC	SW846 6020A [2]	SW846 3010A [4]
Thallium [a]	< 5.0	5.0	ug/l	10	03/05/13	03/11/13	VC	SW846 6020A [3]	SW846 3010A [4]
Zinc [a]	< 20	20	ug/l	10	03/05/13	03/08/13	VC	SW846 6020A [2]	SW846 3010A [4]

(1) Instrument QC Batch: MA30654
(2) Instrument QC Batch: MA30657
(3) Instrument QC Batch: MA30668
(4) Prep QC Batch: MP70188

(a) Elevated detection limit due to dilution required for matrix interference.

RL = Reporting Limit

Report of Analysis

Client Sample ID:	DUPLICATE #3		
Lab Sample ID:	JB29805-36	**Date Sampled:**	02/20/13
Matrix:	AQ - Water	**Date Received:**	02/26/13
		Percent Solids:	n/a
Project:	SEMS Incorporated, Delatte Metals Superfund, LA		

Total Metals Analysis

Analyte	Result	RL	Units	DF	Prep	Analyzed	By	Method	Prep Method
Arsenic [a]	< 5.0	5.0	ug/l	10	03/05/13	03/08/13	VC	SW846 6020A [2]	SW846 3010A [3]
Cadmium	< 1.0	1.0	ug/l	2	03/05/13	03/08/13	VC	SW846 6020A [1]	SW846 3010A [3]
Lead	< 1.0	1.0	ug/l	2	03/05/13	03/08/13	VC	SW846 6020A [1]	SW846 3010A [3]
Manganese [a]	< 10	10	ug/l	10	03/05/13	03/08/13	VC	SW846 6020A [2]	SW846 3010A [3]
Nickel [a]	< 10	10	ug/l	10	03/05/13	03/08/13	VC	SW846 6020A [2]	SW846 3010A [3]
Thallium	< 1.0	1.0	ug/l	2	03/05/13	03/08/13	VC	SW846 6020A [1]	SW846 3010A [3]
Zinc [a]	< 20	20	ug/l	10	03/05/13	03/08/13	VC	SW846 6020A [2]	SW846 3010A [3]

(1) Instrument QC Batch: MA30654
(2) Instrument QC Batch: MA30657
(3) Prep QC Batch: MP70188

(a) Elevated detection limit due to dilution required for matrix interference.

RL = Reporting Limit

Report of Analysis

Client Sample ID:	DUPLICATE #4		
Lab Sample ID:	JB29805-37	**Date Sampled:**	02/20/13
Matrix:	AQ - Water	**Date Received:**	02/26/13
		Percent Solids:	n/a
Project:	SEMS Incorporated, Delatte Metals Superfund, LA		

Total Metals Analysis

Analyte	Result	RL	Units	DF	Prep	Analyzed	By	Method	Prep Method
Arsenic [a]	< 5.0	5.0	ug/l	10	03/05/13	03/08/13	VC	SW846 6020A [2]	SW846 3010A [4]
Cadmium	< 1.0	1.0	ug/l	2	03/05/13	03/08/13	VC	SW846 6020A [1]	SW846 3010A [4]
Lead	< 1.0	1.0	ug/l	2	03/05/13	03/08/13	VC	SW846 6020A [1]	SW846 3010A [4]
Manganese	10.9	10	ug/l	10	03/05/13	04/25/13	VC	SW846 6020A [3]	SW846 3010A [4]
Nickel	< 10	10	ug/l	10	03/05/13	04/25/13	VC	SW846 6020A [3]	SW846 3010A [4]
Thallium	< 1.0	1.0	ug/l	2	03/05/13	03/08/13	VC	SW846 6020A [1]	SW846 3010A [4]
Zinc	< 20	20	ug/l	10	03/05/13	04/25/13	VC	SW846 6020A [3]	SW846 3010A [4]

(1) Instrument QC Batch: MA30654
(2) Instrument QC Batch: MA30657
(3) Instrument QC Batch: MA31047
(4) Prep QC Batch: MP70188

(a) Elevated detection limit due to dilution required for matrix interference.

RL = Reporting Limit

Misc. Forms

Custody Documents and Other Forms

Includes the following where applicable:

- Chain of Custody

Fedex track # 917372505150

Accutest, Inc.
500 Ambassador Caffery Parkway

Scott, LA 70583-8544
(337) 237-4775

CHAIN-OF-CUSTODY RECORD

JB 29805

Company	SEMS, INC
Project Manager	Jackson, Amy K
Project Name	207-0016
QCLevel	LVL4
Requested State	Louisiana

Subcontractor: VICKY PUSHKOVA
ACCUTEST LABORATORIES
2235 US HIGHWAY 130
DAYTON, NJ 08810

TEL: (732) 329-0200
FAX: (732) 329-3499

Acct #:

25-Feb-13

Sample ID		Client Sample	Matrix	Collection Date	Due Date	Requested Tests SW3005	SW3010A	SW6020				
L0026284-01A	-1	BC-07	Water	02/18/13 9:29	03/07/13			1				
L0026284-01A		BC-07	Water	02/18/13 9:29	02/28/13		1					
L0026284-02A	-2	DW-04	Water	02/18/13 10:31	03/07/13			1			A 24	
L0026284-02A		DW-04	Water	02/18/13 10:31	02/28/13		1					
L0026284-03A	-3	BC-19	Water	02/18/13 10:54	03/07/13			1				
L0026284-03A		BC-19	Water	02/18/13 10:54	02/28/13		1					
L0026284-04A	-4	BC-25	Water	02/18/13 11:52	03/07/13			1				
L0026284-04A		BC-25	Water	02/18/13 11:52	02/28/13		1					
L0026284-05A	-5	MW-3	Water	02/18/13 12:23	03/07/13			1				
L0026284-05A		MW-3	Water	02/18/13 12:23	02/28/13		1					
L0026284-06A	-6	MW-6	Water	02/18/13 13:25	03/07/13			1				
L0026284-06A		MW-6	Water	02/18/13 13:25	02/28/13		1					
L0026284-07A	-7	SOUTH WELL	Water	02/18/13 14:16	03/07/13			1				
L0026284-07A		SOUTH WELL	Water	02/18/13 14:16	02/28/13		1					
L0026284-08A	-8	BB-01	Water	02/19/13 9:04	03/07/13			1				
L0026284-08A		BB-01	Water	02/19/13 9:04	02/28/13		1					
L0026284-09A	-9	BC-17	Water	02/19/13 9:35	03/07/13			1				
L0026284-09A		BC-17	Water	02/19/13 9:35	02/28/13		1					

Comments: TOTAL/DISSOLVED METALS - SEE ATTACHED LIST REPORT IN MG/L, PROVIDE TERRABASE EDD WITH FINAL REPORT, & FULL T1 REPORT -Please contact Amy Jackson for questions (800-304-5227). Please issue a full PDF report by e-mail (including COC documentation) to amyj@accutest.com.

See Attached

CHECKED FEB 25 2013

		Date/Time			Date/Time
Relinquished by:	[signature]	2/25/13	Received by:	FedEx	
Relinquished by:	FedEx	2/26/13 16:30	Received by:	[signature]	2/26/13 10:30

ALL SAMPLES RECEIVED
PRESERVED AS APPLIC

ON ICE 1.0°C

2B

SIA

JB29805: Chain of Custody
Page 1 of 7

Accutest, Inc.
500 Ambassador Caffery Parkway

Scott, LA 70583-8544
(337) 237-4775

CHAIN-OF-CUSTODY RECORD

JB29805

Company	SEMS, INC
Project Manager	Jackson, Amy K
Project Name	207-0016
QCLevel	LVL4
Requested State	Louisiana

Subcontractor: VICKY PUSHKOVA
ACCUTEST LABORATORIES
2235 US HIGHWAY 130
DAYTON, NJ 08810

TEL: (732) 329-0200
FAX: (732) 329-3499

Acct #:

25-Feb-13

Sample ID		Client Sample	Matrix	Collection Date	Due Date	Requested Tests						
						SW3005	SW3010A	SW6020				
L0026284-10A	-10	NORTH WELL	Water	02/19/13 10:08	03/07/13			1				
L0026284-10A		NORTH WELL	Water	02/19/13 10:08	02/28/13		1					
L0026284-11A	-11	BC-21R	Water	02/19/13 10:39	03/07/13			1			MS/MSD	
L0026284-11A		BC-21R	Water	02/19/13 10:39	02/28/13		1					
L0026284-12A	-12	BA-09	Water	02/19/13 11:38	03/07/13			1				
L0026284-12A		BA-09	Water	02/19/13 11:38	02/28/13		1					
L0026284-13A	-13	BA-09A	Water	02/19/13 12:26	03/07/13			1				
L0026284-13A		BA-09A	Water	02/19/13 12:26	02/28/13		1					
L0026284-14A	-14	WW-09	Water	02/19/13 13:20	03/07/13			1				
L0026284-14A		WW-09	Water	02/19/13 13:20	02/28/13		1					
L0026284-15A	-15	MW-04	Water	02/19/13 14:31	03/07/13			1				
L0026284-15A		MW-04	Water	02/19/13 14:31	02/28/13		1					
L0026284-16A	-16	BC-03	Water	02/20/13 10:11	03/07/13			1				
L0026284-16A		BC-03	Water	02/20/13 10:11	02/28/13		1					
L0026284-17A	-17	WW-04	Water	02/20/13 10:46	03/07/13			1				
L0026284-17A		WW-04	Water	02/20/13 10:46	02/28/13		1					
L0026284-18A	-18	(b) (6) [redacted] WELL	Water	02/20/13 10:55	03/07/13			1				
L0026284-18A		(b) (6) [redacted] WELL	Water	02/20/13 10:55	02/28/13		1					

Comments: TOTAL/DISSOLVED METALS - SEE ATTACHED LIST REPORT IN MG/L, PROVIDE TERRABASE EDD WITH FINAL REPORT, & FULL T1 REPORT -Please contact Amy Jackson for questions (800-304-5227). Please issue a full PDF report by e-mail (including COC documentation) to amyj@accutest.com.

CHECKED FEB 25 2013

		Date/Time			Date/Time
Relinquished by:	[illegible]	2/25/13	Received by:	FedEx	
Relinquished by:	FedEx		Received by:	[illegible]	2/26/13 10:20

ALL SAMPLES RECEIVED
PRESERVED AS APPLICABLE

STD

JB29805: Chain of Custody
Page 2 of 7

Accutest, Inc.
500 Ambassador Caffery Parkway

Scott, LA 70583-8544
(337) 237-4775

CHAIN-OF-CUSTODY RECORD

JB29805

Company: SEMS, INC
Project Manager: Jackson, Amy K
Project Name: 207-0016
QCLevel: LVL4
Requested State: Louisiana

Subcontractor: VICKY PUSHKOVA
ACCUTEST LABORATORIES
2235 US HIGHWAY 130
DAYTON, NJ 08810

TEL: (732) 329-0200
FAX: (732) 329-3499
Acct #:

25-Feb-13

Sample ID		Client Sample	Matrix	Collection Date	Due Date	Requested Tests SW3005	SW3010A	SW6020				
L0026284-19A	-19	BS-01A	Water	02/20/13 13:21	03/07/13			1				
L0026284-19A		BS-01A	Water	02/20/13 13:21	02/28/13		1					
L0026284-20A	-20	BA-01	Water	02/20/13 14:02	03/07/13			1				
L0026284-20A		BA-01	Water	02/20/13 14:02	02/28/13		1					
L0026284-20B	-21F	BA-01	Water	02/20/13 14:02	03/07/13			1				
L0026284-20B		BA-01	Water	02/20/13 14:02	02/28/13	1						
L0026284-21A	-22	DW-03	Water	02/20/13 14:40	03/07/13			1				
L0026284-21A		DW-03	Water	02/20/13 14:40	02/28/13		1					
L0026284-22A	-23	PW-04	Water	02/20/13 15:03	03/07/13			1				
L0026284-22A		PW-04	Water	02/20/13 15:03	02/28/13		1					
L0026284-23A	-24	DW-02	Water	02/20/13 15:32	03/07/13			1				
L0026284-23A		DW-02	Water	02/20/13 15:32	02/28/13		1					
L0026284-24A	-25	BA-05	Water	02/20/13 16:24	03/07/13			1			MS/MSD	
L0026284-24A		BA-05	Water	02/20/13 16:24	02/28/13		1					
L0026284-25A	-26	BA-05A	Water	02/20/13 17:08	03/07/13			1				
L0026284-25A		BA-05A	Water	02/20/13 17:08	02/28/13		1					
L0026284-26A	-27	MW-A	Water	02/20/13 17:40	03/07/13			1				
L0026284-26A		MW-A	Water	02/20/13 17:40	02/28/13		1					

Comments: TOTAL/DISSOLVED METALS - SEE ATTACHED LIST REPORT IN MG/L, PROVIDE TERRABASE EDD WITH FINAL REPORT, & FULL T1 REPORT -Please contact Amy Jackson for questions (800-304-5227). Please issue a full PDF report by e-mail (including COC documentation) to amyj@accutest.com.

CHECKED FEB 25 2013

		Date/Time			Date/Time
Relinquished by:	[signature]	2/25	Received by:	FedEx	
Relinquished by:	FedEx	2/26/13 1070	Received by:	[signature]	2/26/13 10:30

ALL SAMPLES RECEIVED PRESERVED AS APPLICABLE

570

JB29805: Chain of Custody
Page 3 of 7

Accutest, Inc.
500 Ambassador Caffery Parkway

Scott, LA 70583-8544
(337) 237-4775

CHAIN-OF-CUSTODY RECORD

JB 29805

Company	SEMS, INC
Project Manager	Jackson, Amy K
Project Name	207-0016
QCLevel	LVL4
Requested State	Louisiana

Subcontractor: VICKY PUSHKOVA
ACCUTEST LABORATORIES
2235 US HIGHWAY 130
DAYTON, NJ 08810

TEL: (732) 329-0200
FAX: (732) 329-3499

Acct #:

25-Feb-13

Sample ID		Client Sample	Matrix	Collection Date	Due Date	Requested Tests SW3005	SW3010A	SW6020				
L0026284-27A	-28	DW-01	Water	02/20/13 18:20	03/07/13			1				
L0026284-27A		DW-01	Water	02/20/13 18:20	02/28/13		1					
L0026284-27B	-29F	DW-01	Water	02/20/13 18:20	03/07/13			1				
L0026284-27B		DW-01	Water	02/20/13 18:20	02/28/13	1						
L0026284-28A	-30	MW-01	Water	02/21/13 8:18	03/07/13			1				
L0026284-28A		MW-01	Water	02/21/13 8:18	02/28/13		1					
L0026284-29A	-31	BA-03A	Water	02/21/13 8:53	03/07/13			1				
L0026284-29A		BA-03A	Water	02/21/13 8:53	02/28/13		1					
L0026284-30A	-32	BA-03	Water	02/21/13 9:11	03/07/13			1				
L0026284-30A		BA-03	Water	02/21/13 9:11	02/28/13		1					
L0026284-31A	-33	MW-02	Water	02/21/13 9:28	03/07/13			1				
L0026284-31A		MW-02	Water	02/21/13 9:28	02/28/13		1					
L0026284-32A	-34	DUPLICATE #1	Water	02/19/13 0:00	03/07/13			1				
L0026284-32A		DUPLICATE #1	Water	02/19/13 0:00	02/28/13		1					
L0026284-33A	-35	DUPLICATE #2	Water	02/19/13 0:00	03/07/13			1				
L0026284-33A		DUPLICATE #2	Water	02/19/13 0:00	02/28/13		1					
L0026284-34A	-36	DUPLICATE #3	Water	02/20/13 0:00	03/07/13			1				
L0026284-34A		DUPLICATE #3	Water	02/20/13 0:00	02/28/13		1					

Comments: TOTAL/DISSOLVED METALS - SEE ATTACHED LIST REPORT IN MG/L. PROVIDE TERRABASE EDD WITH FINAL REPORT. & FULL T1 REPORT -Please contact Amy Jackson for questions (800-304-5227). Please issue a full PDF report by e-mail (including COC documentation) to amyj@accutest.com.

CHECKED FEB 25 2013

		Date/Time			Date/Time
Relinquished by:	[illegible]	2/25	Received by:	FedEx	
Relinquished by:	FedEx	2/26/13 10:30	Received by:	[illegible]	2/26/13 10:30

ALL SAMPLES RECEIVED PRESERVED AS APPLICABLE

STP

Accutest, Inc.
500 Ambassador Caffery Parkway

Scott, LA 70583-8544
(337) 237-4775

CHAIN-OF-CUSTODY RECORD

JB29805

Company	SEMS, INC.
Project Manager	Jackson, Amy K.
Project Name	207-0016
QCLevel	LVL4
Requested State	Louisiana

Subcontractor: VICKY PUSHKOVA
ACCUTEST LABORATORIES
2235 US HIGHWAY 130
DAYTON, NJ 08810

TEL: (732) 329-0200
FAX: (732) 329-3499

Acct #:

25-Feb-13

Sample ID	Client Sample	Matrix	Collection Date	Due Date	Requested Tests						
					SW3005	SW3010A	SW6020				
L0026284-35A	-37 DUPLICATE #4	Water	02/20/13 0:00	03/07/13			1				
L0026284-35A	DUPLICATE #4	Water	02/20/13 0:00	02/28/13		1					

Comments: TOTAL/DISSOLVED METALS - SEE ATTACHED LIST REPORT IN MG/L, PROVIDE TERRABASE EDD WITH FINAL REPORT, & FULL T1 REPORT -Please contact Amy Jackson for questions (800-304-5227). Please issue a full PDF report by e-mail (including COC documentation) to amyj@accutest.com.

CHECKED FEB 25 2013

		Date/Time			Date/Time
Relinquished by:			Received by:	FedEx	
Relinquished by:	FedEx	2/26/13 10:30	Received by:		2/26/13 10:20

ALL SAMPLES RECEIVED PRESERVED AS APPLICABLE

ACCUTEST LABORATORIES

Accutest Laboratories Sample Receipt Summary

Accutest Job Number: JB29805 **Client:** **Project:**

Date / Time Received: 2/26/2013 **Delivery Method:** **Airbill #'s:**

Cooler Temps (Initial/Adjusted): #1: (1/1); 0

Cooler Security	Y or N		Y or N
1 Custody Seals Present:	☑ ☐	3 COC Present:	☑ ☐
2 Custody Seals Intact:	☑ ☐	4 Smpl Dates/Time OK	☑ ☐

Cooler Temperature	Y or N
1 Temp criteria achieved:	☑ ☐
2 Cooler temp verification:	
3 Cooler media:	Ice (Bag)
4 No Coolers:	1

Quality Control Preservation	Y or N	N/A
1 Trip Blank present / cooler:	☐ ☐	☑
2 Trip Blank listed on COC:	☐ ☐	☑
3 Samples preserved properly:	☑ ☐	
4 VOCs headspace free:	☐ ☐	☑

Sample Integrity - Documentation	Y or N
1 Sample labels present on bottles:	☑ ☐
2 Container labeling complete:	☑ ☐
3 Sample container label / COC agree:	☑ ☐

Sample Integrity - Condition	Y or N
1 Sample recvd within HT:	☑ ☐
2 All containers accounted for:	☑ ☐
3 Condition of sample:	Intact

Sample Integrity - Instructions	Y or N	N/A
1 Analysis requested is clear:	☑ ☐	
2 Bottles received for unspecified tests	☐ ☑	
3 Sufficient volume recvd for analysis:	☑ ☐	
4 Compositing instructions clear:	☐ ☐	☑
5 Filtering instructions clear:	☐ ☐	☑

Comments

Accutest Laboratories
V:732 329 0200

2235 US Highway 130
F: 732 329 3499

Dayton, New Jersey
www/accutest.com

Job Change Order: JB29805_3_26_2013

Requested Date:	3/26/2013	**Received Date:**	2/26/2013
Account Name:	Accutest SPL Lafayette	**Due Date:**	3/8/2013
Project	SEMS Incorporated, Delatte Metals Superfund,	**Deliverable:**	FULT1
CSR:	vickyp	**TAT (Days):**	14

Sample #: JB29805-22 thru -27
Dept:
Dept:

Change:
Please revise samples IDs to match COC and re-issue the report.

Above Changes Per: Amy Jackson **Date:** 3/26/2013

To Client: This Change Order is confirmation of the revisions, previously discussed with the Accutest Client Service

Metals Analysis

QC Data Summaries

Includes the following where applicable:

- Method Blank Summaries
- Matrix Spike and Duplicate Summaries
- Blank Spike and Lab Control Sample Summaries
- Serial Dilution Summaries

BLANK RESULTS SUMMARY
Part 2 - Method Blanks

Login Number: JB29805
Account: ALLA - Accutest SPL Lafayette
Project: SEMS Incorporated, Delatte Metals Superfund, LA

QC Batch ID: MP70113
Matrix Type: AQUEOUS

Methods: SW846 6020A
Units: ug/l

Prep Date: 03/01/13

Metal	RL	IDL	MDL	MB raw	final
Aluminum	50	11	13		
Antimony	1.0	028	43		
Arsenic	1 0	044	35	0 080	<1 0
Barium	2 0	06	.29		
Beryllium	1 0	.008	.061		
Boron	10	92	8		
Cadmium	1 0	008	13	0.00035	<1 0
Calcium	500	3 2	15		
Chromium	2.0	1	.11		
Cobalt	1.0	008	.11		
Copper	2 0	.034	12		
Iron	50	1.3	7 8		
Lead	1 0	.01	026	0.028	<1 0
Magnesium	500	39	6 7		
Manganese	2 0	04	15	0 17	<2 0
Molybdenum	2 0	15	25		
Nickel	2.0	1	21	0 15	<2 0
Potassium	500	3 8	17		
Selenium	1 0	06	3		
Silver	1 0	01	053		
Sodium	500	2 3	9 3		
Strontium	10	014	.062		
Thallium	1.0	098	.078	0 12	<1 0
Tin	10	056	11		
Titanium	2 0	.062	22		
Vanadium	2 0	044	15		
Zinc	4 0	16	49	0 13	<4.0

Associated samples MP70113: JB29805-1, JB29805-2, JB29805-3, JB29805-4, JB29805-5, JB29805-6, JB29805-7, JB29805-8, JB29805-9, JB29805-10, JB29805-11, JB29805-12, JB29805-13, JB29805-14, JB29805-15, JB29805-16, JB29805-17, JB29805-18

Results < IDL are shown as zero for calculation purposes
(*) Outside of QC limits
(anr) Analyte not requested

MATRIX SPIKE AND DUPLICATE RESULTS SUMMARY

Login Number: JB29805
Account: ALLA - Accutest SPL Lafayette
Project: SEMS Incorporated, Delatte Metals Superfund, LA

QC Batch ID: MP70113
Matrix Type: AQUEOUS

Methods: SW846 6020A
Units: ug/l

Prep Date: 03/01/13

Metal	JB29805-11 Original	MS	Spikelot MPIRW1	% Rec	QC Limits
Aluminum					
Antimony					
Arsenic	0 49	2130	2000	106 5	75-125
Barium					
Beryllium					
Boron					
Cadmium	0 040	51 8	50	103 5	75-125
Calcium	anr				
Chromium	anr				
Cobalt					
Copper					
Iron	anr				
Lead	0 18	524	500	104 8	75-125
Magnesium	anr				
Manganese	57 5	577	500	103 9	75-125
Molybdenum					
Nickel	1 4	498	500	99 3	75-125
Potassium	anr				
Selenium	anr				
Silver	anr				
Sodium	anr				
Strontium					
Thallium	0 19	2020	2000	101 0	75-125
Tin					
Titanium					
Vanadium					
Zinc	4 0	514	500	102 0	75-125

Associated samples MP70113: JB29805-1, JB29805-2, JB29805-3, JB29805-4, JB29805-5, JB29805-6, JB29805-7, JB29805-8, JB29805-9, JB29805-10, JB29805-11, JB29805-12, JB29805-13, JB29805-14, JB29805-15, JB29805-16, JB29805-17, JB29805-18

Results < IDL are shown as zero for calculation purposes
(*) Outside of QC limits
(N) Matrix Spike Rec outside of QC limits
(anr) Analyte not requested

MATRIX SPIKE AND DUPLICATE RESULTS SUMMARY

Login Number: JB29805
Account: ALLA - Accutest SPL Lafayette
Project: SEMS Incorporated, Delatte Metals Superfund, LA

QC Batch ID: MP70113 Methods: SW846 6020A
Matrix Type: AQUEOUS Units: ug/l

Prep Date: 03/01/13

Metal	JB29805-11 Original	MSD	Spikelot MPIRW1	% Rec	MSD RPD	QC Limit
Aluminum						
Antimony						
Arsenic	0 49	2070	2000	103 5	2 9	20
Barium						
Beryllium						
Boron						
Cadmium	0 040	50 5	50	100 9	2.5	20
Calcium	anr					
Chromium	anr					
Cobalt						
Copper						
Iron	anr					
Lead	0 18	525	500	105 0	0 2	20
Magnesium	anr					
Manganese	57.5	561	500	100 7	2 8	20
Molybdenum						
Nickel	1 4	488	500	97 3	2 0	20
Potassium	anr					
Selenium	anr					
Silver	anr					
Sodium	anr					
Strontium						
Thallium	0 19	2030	2000	101 5	0 5	20
Tin						
Titanium						
Vanadium						
Zinc	4 0	504	500	100 0	2.0	20

Associated samples MP70113: JB29805-1, JB29805-2, JB29805-3, JB29805-4, JB29805-5, JB29805-6, JB29805-7, JB29805-8, JB29805-9, JB29805-10, JB29805-11, JB29805-12, JB29805-13, JB29805-14, JB29805-15, JB29805-16, JB29805-17, JB29805-18

Results < IDL are shown as zero for calculation purposes
(*) Outside of QC limits
(N) Matrix Spike Rec outside of QC limits
(anr) Analyte not requested

SPIKE BLANK AND LAB CONTROL SAMPLE SUMMARY

Login Number: JB29805
Account: ALLA - Accutest SPL Lafayette
Project: SEMS Incorporated, Delatte Metals Superfund, LA

QC Batch ID: MP70113
Matrix Type: AQUEOUS

Methods: SW846 6020A
Units: ug/l

Prep Date: 03/01/13

Metal	LCS Result	Spikelot MPLCW3	% Rec	QC Limits
Aluminum				
Antimony				
Arsenic	455	500	91.0	80-120
Barium	anr			
Beryllium				
Boron				
Cadmium	472	500	94.4	80-120
Calcium	anr			
Chromium	anr			
Cobalt				
Copper				
Iron	anr			
Lead	517	500	103.4	80-120
Magnesium	anr			
Manganese	510	500	102.0	80-120
Nickel	492	500	98.4	80-120
Potassium	anr			
Selenium	anr			
Silver	anr			
Sodium	anr			
Strontium				
Thallium	491	500	98.2	80-120
Tin				
Titanium				
Vanadium				
Zinc	442	500	88.4	80-120

Associated samples MP70113: JB29805-1, JB29805-2, JB29805-3, JB29805-4, JB29805-5, JB29805-6, JB29805-7, JB29805-8, JB29805-9, JB29805-10, JB29805-11, JB29805-12, JB29805-13, JB29805-14, JB29805-15, JB29805-16, JB29805-17, JB29805-18

Results < IDL are shown as zero for calculation purposes
(*) Outside of QC limits
(anr) Analyte not requested

SERIAL DILUTION RESULTS SUMMARY

Login Number: JB29805
Account: ALLA - Accutest SPL Lafayette
Project: SEMS Incorporated, Delatte Metals Superfund, LA

QC Batch ID: MP70113
Matrix Type: AQUEOUS

Methods: SW846 6020A
Units: ug/l

Prep Date: 03/01/13

Metal	JB29805-11 Original	SDL 2:10	%DIF	QC Limits
Aluminum				
Antimony				
Arsenic	0 488	0 435	10 8 (a)	0-10
Barium	anr			
Beryllium				
Boron				
Cadmium	0 0397	0 00	100 0(a)	0-10
Calcium	anr			
Chromium	anr			
Cobalt				
Copper				
Iron	anr			
Lead	0 185	0 169	8 2	0-10
Magnesium	anr			
Manganese	57 5	67 5	17 4*(b)	0-10
Molybdenum				
Nickel	1.41	1.71	21.5 (a)	0-10
Potassium	anr			
Selenium	anr			
Silver	anr			
Sodium	anr			
Strontium				
Thallium	0.194	0.00	100.0(a)	0-10
Tin				
Titanium				
Vanadium				
Zinc	3 99	4 62	15.7 (a)	0-10

Associated samples MP70113: JB29805-1, JB29805-2, JB29805-3, JB29805-4, JB29805-5, JB29805-6, JB29805-7, JB29805-8, JB29805-9, JB29805-10, JB29805-11, JB29805-12, JB29805-13, JB29805-14, JB29805-15, JB29805-16, JB29805-17, JB29805-18

Results < IDL are shown as zero for calculation purposes
(*) Outside of QC limits
(anr) Analyte not requested
(a) Percent difference acceptable due to low initial sample concentration (< 50 times IDL)
(b) Serial dilution indicates possible matrix interference

BLANK RESULTS SUMMARY
Part 2 - Method Blanks

Login Number: JB29805
Account: ALLA - Accutest SPL Lafayette
Project: SEMS Incorporated, Delatte Metals Superfund, LA

QC Batch ID: MP70171
Matrix Type: AQUEOUS

Methods: SW846 6020A
Units: ug/l

Prep Date: 03/04/13

Metal	RL	IDL	MDL	MB raw	final
Aluminum	50	11	13		
Antimony	1 0	.028	43		
Arsenic	1 0	.044	35	0 093	<1 0
Barium	2 0	06	29		
Beryllium	1 0	008	061		
Boron	10	92	8		
Cadmium	1 0	008	13	0 0062	<1 0
Calcium	500	3 2	15		
Chromium	2 0	1	11		
Cobalt	1 0	008	11		
Copper	2 0	.034	12		
Iron	50	1.3	7 8		
Lead	1 0	.01	026	0 053	<1.0
Magnesium	500	.39	6 7		
Manganese	2.0	04	15	0.30	<2 0
Molybdenum	2 0	15	.25		
Nickel	2 0	1	.21	0 087	<2 0
Potassium	500	3 8	17		
Selenium	1 0	06	3		
Silver	1 0	01	053		
Sodium	500	2.3	9 3		
Strontium	10	014	062		
Thallium	1.0	098	078	0 029	<1 0
Tin	10	056	.11		
Titanium	2.0	062	22		
Vanadium	2 0	044	15		
Zinc	4 0	16	49	0 86	<4.0

Associated samples MP70171: JB29805-19, JB29805-20, JB29805-22, JB29805-23, JB29805-24, JB29805-25, JB29805-26, JB29805-27, JB29805-28, JB29805-30, JB29805-31, JB29805-32, JB29805-33, JB29805-34, JB29805-20F, JB29805-28F

Results < IDL are shown as zero for calculation purposes
(*) Outside of QC limits
(anr) Analyte not requested

MATRIX SPIKE AND DUPLICATE RESULTS SUMMARY

Login Number: JB29805
Account: ALLA - Accutest SPL Lafayette
Project: SEMS Incorporated, Delatte Metals Superfund, LA

QC Batch ID: MP70171
Matrix Type: AQUEOUS

Methods: SW846 6020A
Units: ug/l

Prep Date: 03/04/13

Metal	JB29805-25 Original	MS	Spikelot MPIRW1	% Rec	QC Limits
Aluminum					
Antimony					
Arsenic	2 5	1990	2000	99.4	75-125
Barium	anr				
Beryllium					
Boron					
Cadmium	0 020	44.4	50	88 8	75-125
Calcium	anr				
Chromium	anr				
Cobalt					
Copper					
Iron	anr				
Lead	0 20	523	500	104.6	75-125
Magnesium	anr				
Manganese	17700	18100	500	80 0	75-125
Molybdenum					
Nickel	78 5	516	500	87.5	75-125
Potassium	anr				
Selenium					
Silver					
Sodium	anr				
Strontium					
Thallium	1 3	1930	2000	96 4	75-125
Tin					
Titanium					
Vanadium					
Zinc	5 2	437	500	86.4	75-125

Associated samples MP70171: JB29805-19, JB29805-20, JB29805-22, JB29805-23, JB29805-24, JB29805-25, JB29805-26, JB29805-27, JB29805-28, JB29805-30, JB29805-31, JB29805-32, JB29805-33, JB29805-34, JB29805-20F, JB29805-28F

Results < IDL are shown as zero for calculation purposes
(*) Outside of QC limits
(N) Matrix Spike Rec. outside of QC limits
(anr) Analyte not requested

MATRIX SPIKE AND DUPLICATE RESULTS SUMMARY

Login Number: JB29805
Account: ALLA - Accutest SPL Lafayette
Project: SEMS Incorporated, Delatte Metals Superfund, LA

QC Batch ID: MP70171
Matrix Type: AQUEOUS

Methods: SW846 6020A
Units: ug/l

Prep Date: 03/04/13

Metal	JB29805-25 Original	MSD	Spikelot MPIRW1	% Rec	MSD RPD	QC Limit
Aluminum						
Antimony						
Arsenic	2 5	1870	2000	93 4	6.2	20
Barium	anr					
Beryllium						
Boron						
Cadmium	0 020	42 0	50	84 0	5 6	20
Calcium	anr					
Chromium	anr					
Cobalt						
Copper						
Iron	anr					
Lead	0 20	478	500	95.6	9 0	20
Magnesium	anr					
Manganese	17700	18100	500	80 0	0 0	20
Molybdenum						
Nickel	78 5	517	500	87 7	0.2	20
Potassium	anr					
Selenium						
Silver						
Sodium	anr					
Strontium						
Thallium	1 3	1790	2000	89 4	7.5	20
Tin						
Titanium						
Vanadium						
Zinc	5 2	427	500	84.4	2.3	20

Associated samples MP70171: JB29805-19, JB29805-20, JB29805-22, JB29805-23, JB29805-24, JB29805-25, JB29805-26, JB29805-27, JB29805-28, JB29805-30, JB29805-31, JB29805-32, JB29805-33, JB29805-34, JB29805-20F, JB29805-28F

Results < IDL are shown as zero for calculation purposes
(*) Outside of QC limits
(N) Matrix Spike Rec. outside of QC limits
(anr) Analyte not requested

SPIKE BLANK AND LAB CONTROL SAMPLE SUMMARY

Login Number: JB29805
Account: ALLA - Accutest SPL Lafayette
Project: SEMS Incorporated, Delatte Metals Superfund, LA

QC Batch ID: MP70171
Matrix Type: AQUEOUS

Methods: SW846 6020A
Units: ug/l

Prep Date: 03/04/13

Metal	LCS Result	Spikelot MPLCW3	% Rec	QC Limits
Aluminum				
Antimony				
Arsenic	422	500	84.4	80-120
Barium	anr			
Beryllium				
Boron				
Cadmium	431	500	86.2	80-120
Calcium	anr			
Chromium	anr			
Cobalt				
Copper				
Iron	anr			
Lead	479	500	95.8	80-120
Magnesium	anr			
Manganese	478	500	95.6	80-120
Molybdenum				
Nickel	448	500	89.6	80-120
Potassium	anr			
Selenium				
Silver				
Sodium	anr			
Strontium				
Thallium	473	500	94.6	80-120
Tin				
Titanium				
Vanadium				
Zinc	405	500	81.0	80-120

Associated samples MP70171: JB29805-19, JB29805-20, JB29805-22, JB29805-23, JB29805-24, JB29805-25, JB29805-26, JB29805-27, JB29805-28, JB29805-30, JB29805-31, JB29805-32, JB29805-33, JB29805-34, JB29805-20F, JB29805-28F

Results < IDL are shown as zero for calculation purposes
(*) Outside of QC limits
(anr) Analyte not requested

SERIAL DILUTION RESULTS SUMMARY

Login Number: JB29805
Account: ALLA - Accutest SPL Lafayette
Project: SEMS Incorporated, Delatte Metals Superfund, LA

QC Batch ID: MP70171
Matrix Type: AQUEOUS

Methods: SW846 6020A
Units: ug/l

Prep Date: 03/04/13

Metal	JB29805-25 Original	SDL 2:10	%DIF	QC Limits
Aluminum				
Antimony				
Arsenic	2.47	3.00	21.2*(a)	0-10
Barium	anr			
Beryllium				
Boron				
Cadmium	0.0202	0.00	100.0(b)	0-10
Calcium	anr			
Chromium	anr			
Cobalt				
Copper				
Iron	anr			
Lead	0.198	0.178	10.1 (b)	0-10
Magnesium	anr			
Manganese	17700	18500	4.6	0-10
Molybdenum				
Nickel	78.5	77.7	1.0	0-10
Potassium	anr			
Selenium				
Silver				
Sodium	anr			
Strontium				
Thallium	1.29	1.84	42.9 (b)	0-10
Tin				
Titanium				
Vanadium				
Zinc	5.15	38.8	652.7(b)	0-10

Associated samples MP70171: JB29805-19, JB29805-20, JB29805-22, JB29805-23, JB29805-24, JB29805-25, JB29805-26, JB29805-27, JB29805-28, JB29805-30, JB29805-31, JB29805-32, JB29805-33, JB29805-34, JB29805-20F, JB29805-28F

Results < IDL are shown as zero for calculation purposes
(*) Outside of QC limits
(anr) Analyte not requested
(a) Serial dilution indicates possible matrix interference.
(b) Percent difference acceptable due to low initial sample concentration (< 50 times IDL).

BLANK RESULTS SUMMARY
Part 2 - Method Blanks

Login Number: JB29805
Account: ALLA - Accutest SPL Lafayette
Project: SEMS Incorporated, Delatte Metals Superfund, LA

QC Batch ID: MP70188
Matrix Type: AQUEOUS

Methods: SW846 6020A
Units: ug/l

Prep Date: 03/05/13

Metal	RL	IDL	MDL	MB raw	final
Aluminum	50	11	13		
Antimony	1 0	028	43		
Arsenic	1 0	044	35	0 20	<1.0
Barium	2 0	06	29		
Beryllium	1 0	.008	061		
Boron	10	.92	8		
Cadmium	1 0	.008	.13	0 0085	<1 0
Calcium	500	3 2	15		
Chromium	2 0	1	11		
Cobalt	1 0	.008	11		
Copper	2 0	034	12		
Iron	50	1.3	7 8		
Lead	1 0	01	026	0 024	<1.0
Magnesium	500	39	6 7		
Manganese	2 0	04	15	0 077	<2 0
Molybdenum	2 0	15	25		
Nickel	2 0	1	21	0 061	<2 0
Potassium	500	3 8	17		
Selenium	1 0	06	3		
Silver	1 0	.01	.053		
Sodium	500	2 3	9 3		
Strontium	10	.014	.062		
Thallium	1.0	098	078	0 22	<1.0
Tin	10	056	11		
Titanium	2 0	062	22		
Vanadium	2 0	044	15		
Zinc	4 0	16	49	1 6	<4 0

Associated samples MP70188: JB29805-35, JB29805-36, JB29805-37

Results < IDL are shown as zero for calculation purposes
(*) Outside of QC limits
(anr) Analyte not requested

MATRIX SPIKE AND DUPLICATE RESULTS SUMMARY

Login Number: JB29805
Account: ALLA - Accutest SPL Lafayette
Project: SEMS Incorporated, Delatte Metals Superfund, LA

QC Batch ID: MP70188
Matrix Type: AQUEOUS

Methods: SW846 6020A
Units: ug/l

Prep Date: 03/05/13

Metal	JB29965-6 Original	MS	Spikelot MPIRW1	% Rec	QC Limits
Aluminum	anr				
Antimony	anr				
Arsenic	0.63	1970	2000	98.5	75-125
Barium	anr				
Beryllium	anr				
Boron					
Cadmium	0.16	46.7	50	93.1	75-125
Calcium	anr				
Chromium	anr				
Cobalt	anr				
Copper	anr				
Iron	anr				
Lead	0.28	474	500	94.7	75-125
Magnesium	anr				
Manganese	266	750	500	96.8	75-125
Molybdenum					
Nickel	5.9	455	500	89.8	75-125
Potassium	anr				
Selenium	anr				
Silver	anr				
Sodium	anr				
Strontium					
Thallium	1.8	1930	2000	96.4	75-125
Tin					
Titanium					
Vanadium	anr				
Zinc	6.0	493	500	97.4	75-125

Associated samples MP70188: JB29805-35, JB29805-36, JB29805-37

Results < IDL are shown as zero for calculation purposes
(*) Outside of QC limits
(N) Matrix Spike Rec. outside of QC limits
(anr) Analyte not requested

MATRIX SPIKE AND DUPLICATE RESULTS SUMMARY

Login Number: JB29805
Account: ALLA - Accutest SPL Lafayette
Project: SEMS Incorporated, Delatte Metals Superfund, LA

QC Batch ID: MP70188
Matrix Type: AQUEOUS

Methods: SW846 6020A
Units: ug/l

Prep Date: 03/05/13

Metal	JB29965-6 Original	MSD	Spikelot MPIRW1	% Rec	MSD RPD	QC Limit
Aluminum	anr					
Antimony	anr					
Arsenic	0 63	1890	2000	94 5	4 1	20
Barium	anr					
Beryllium	anr					
Boron						
Cadmium	0.16	45.4	50	90 5	2 8	20
Calcium	anr					
Chromium	anr					
Cobalt	anr					
Copper	anr					
Iron	anr					
Lead	0 28	468	500	93.5	1.3	20
Magnesium	anr					
Manganese	266	733	500	93 4	2.3	20
Molybdenum						
Nickel	5.9	443	500	87 4	2 7	20
Potassium	anr					
Selenium	anr					
Silver	anr					
Sodium	anr					
Strontium						
Thallium	1 8	1840	2000	91 9	4 8	20
Tin						
Titanium						
Vanadium	anr					
Zinc	6.0	484	500	95 6	1.8	20

Associated samples MP70188: JB29805-35, JB29805-36, JB29805-37

Results < IDL are shown as zero for calculation purposes
(*) Outside of QC limits
(N) Matrix Spike Rec. outside of QC limits
(anr) Analyte not requested

SPIKE BLANK AND LAB CONTROL SAMPLE SUMMARY

Login Number: JB29805
Account: ALLA - Accutest SPL Lafayette
Project: SEMS Incorporated, Delatte Metals Superfund, LA

QC Batch ID: MP70188
Matrix Type: AQUEOUS

Methods: SW846 6020A
Units: ug/l

Prep Date: 03/05/13

Metal	LCS Result	Spikelot MPLCW3	% Rec	QC Limits
Aluminum	anr			
Antimony	anr			
Arsenic	511	500	102 2	80-120
Barium	anr			
Beryllium	anr			
Boron				
Cadmium	422	500	84 4	80-120
Calcium	anr			
Chromium	anr			
Cobalt	anr			
Copper	anr			
Iron	anr			
Lead	479	500	95 8	80-120
Magnesium	anr			
Manganese	509	500	101 8	80-120
Molybdenum				
Nickel	493	500	98 6	80-120
Potassium	anr			
Selenium	anr			
Silver	anr			
Sodium	anr			
Strontium				
Thallium	451	500	90 2	80-120
Tin				
Titanium				
Vanadium	anr			
Zinc	503	500	100 6	80-120

Associated samples MP70188: JB29805-35, JB29805-36, JB29805-37

Results < IDL are shown as zero for calculation purposes
(*) Outside of QC limits
(anr) Analyte not requested

SERIAL DILUTION RESULTS SUMMARY

Login Number: JB29805
Account: ALLA - Accutest SPL Lafayette
Project: SEMS Incorporated, Delatte Metals Superfund, LA

QC Batch ID: MP70188
Matrix Type: AQUEOUS

Methods: SW846 6020A
Units: ug/l

Prep Date: 03/05/13

Metal	JB29965-6 Original	SDL 2:10	%DIF	QC Limits
Aluminum	anr			
Antimony	anr			
Arsenic	0 627	0 779	24 4 (a)	0-10
Barium	anr			
Beryllium	anr			
Boron				
Cadmium	0 159	0 299	88 2 (a)	0-10
Calcium	anr			
Chromium	anr			
Cobalt	anr			
Copper	anr			
Iron	anr			
Lead	0 280	0 887	216 9(a)	0-10
Magnesium	anr			
Manganese	266	261	2 0	0-10
Molybdenum				
Nickel	5 92	6 05	2.1	0-10
Potassium	anr			
Selenium	anr			
Silver	anr			
Sodium	anr			
Strontium				
Thallium	1 76	2.21	25 9 (a)	0-10
Tin				
Titanium				
Vanadium	anr			
Zinc	5 99	4 25	29 0 (a)	0-10

Associated samples MP70188: JB29805-35, JB29805-36, JB29805-37

Results < IDL are shown as zero for calculation purposes
(*) Outside of QC limits
(anr) Analyte not requested
(a) Percent difference acceptable due to low initial sample concentration (< 50 times IDL)

ATTACHMENT C

HISTORICAL CONCENTRATION
VS.
TIME GRAPHS

FIRST WATER BEARING ZONE

(PAST EIGHT QUARTERS)

DW-1 pH and Lead

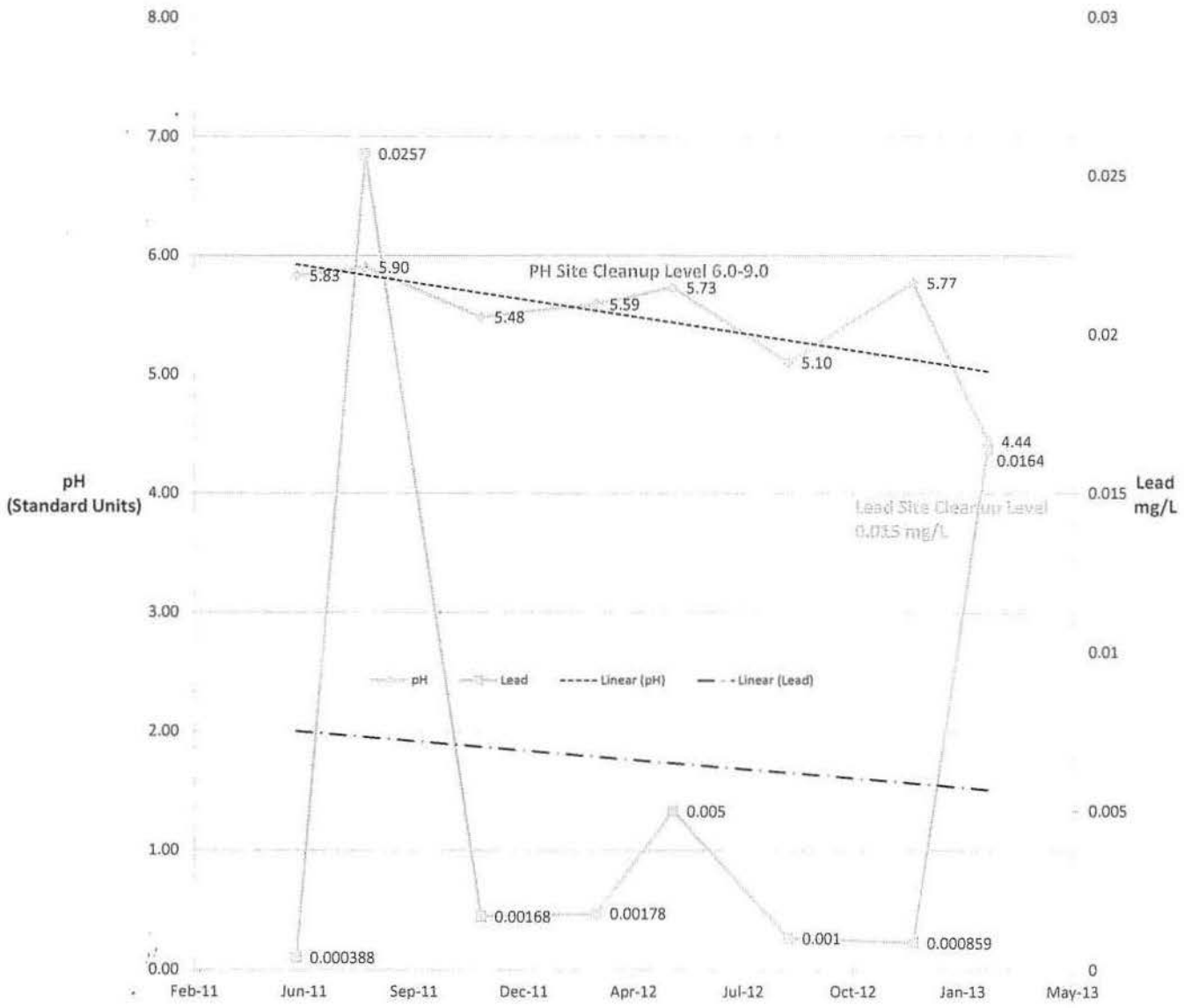

DW-1 Arsenic and Manganese

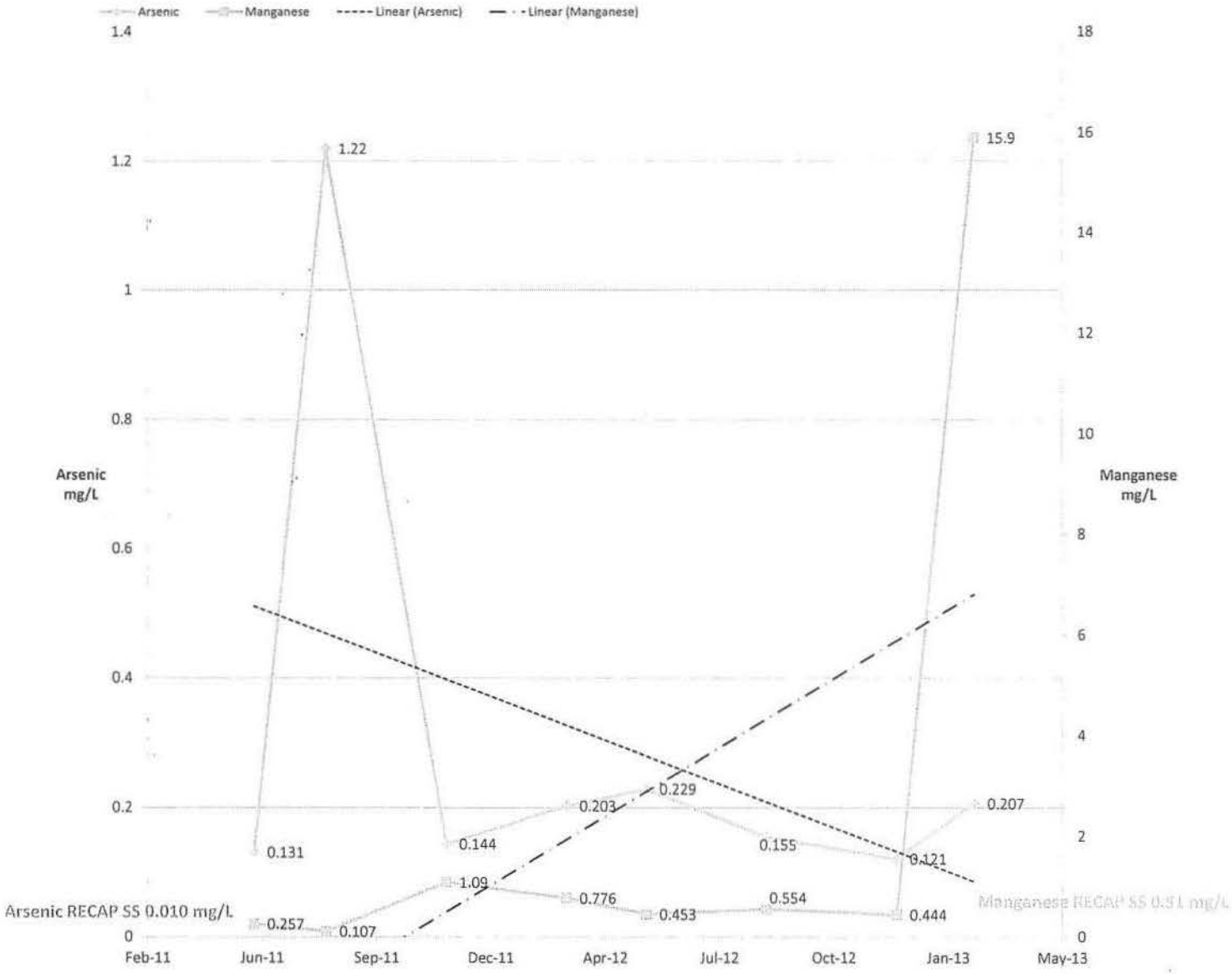

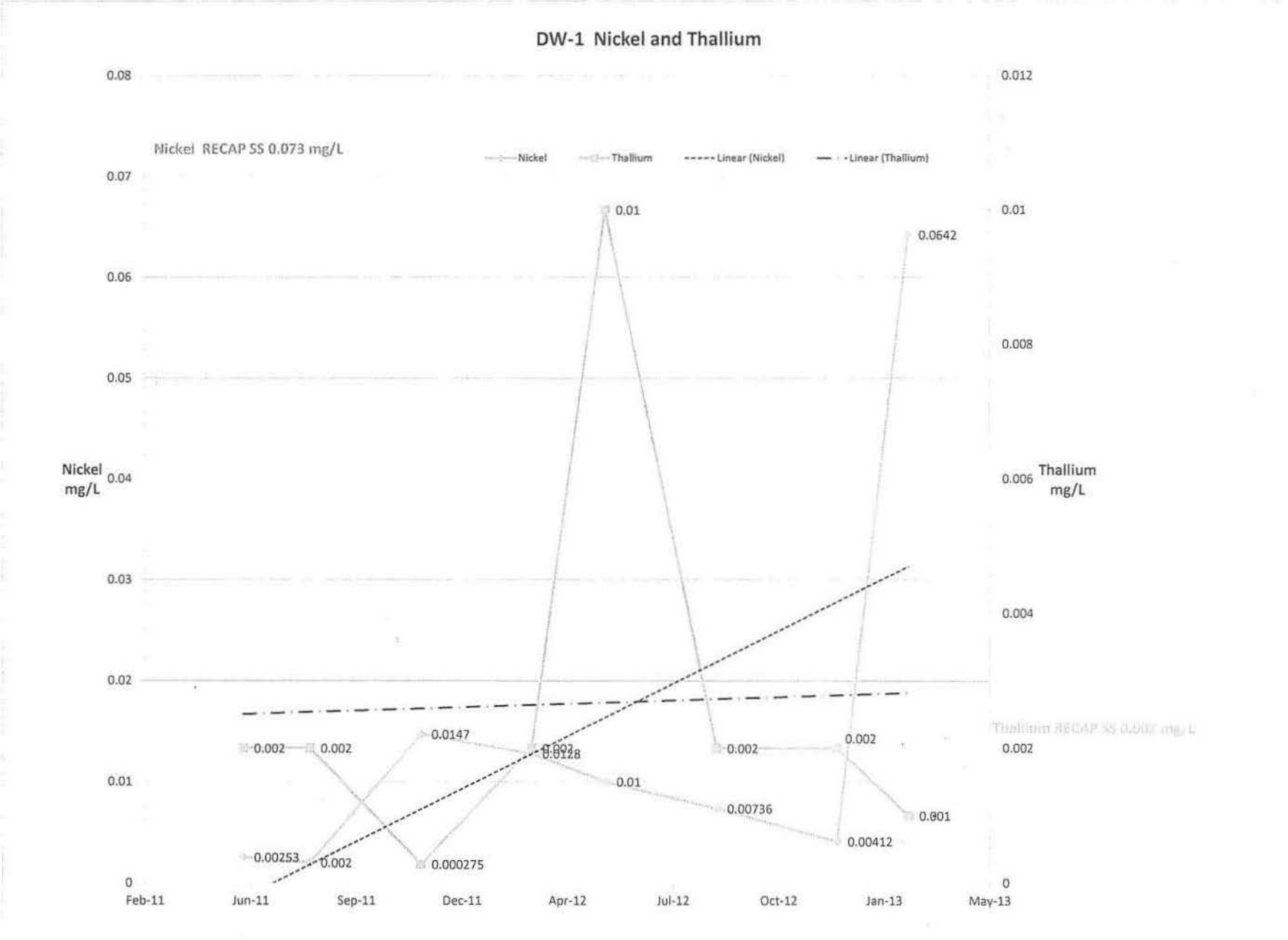
DW-1 Nickel and Thallium
Nickel RECAP SS 0.073 mg/L
Nickel
Thallium
Linear (Nickel)
Linear (Thallium)
Nickel mg/L
Thallium mg/L
0.08
0.07
0.06
0.05
0.04
0.03
0.02
0.01
0
0.012
0.01
0.008
0.006
0.004
0.002
0
Feb-11
Jun-11
Sep-11
Dec-11
Apr-12
Jul-12
Oct-12
Jan-13
May-13
0.01
0.0642
0.002
0.002
0.0147
0.002
0.0128
0.002
0.002
0.01
0.00736
0.001
0.00412
0.00253
0.002
0.000275

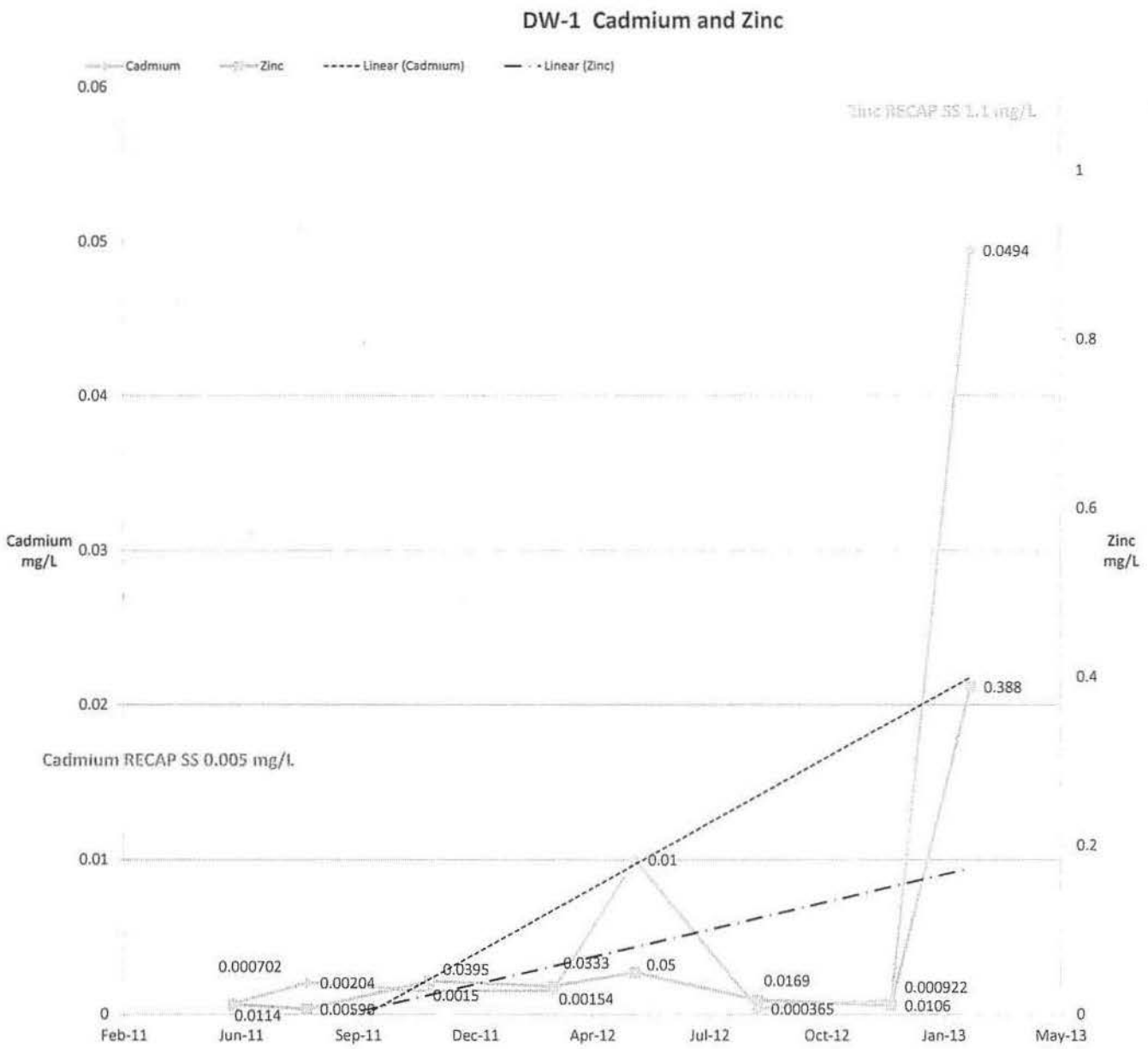
DW-1 Cadmium and Zinc
Cadmium
Zinc
Linear (Cadmium)
Linear (Zinc)
Zinc RECAP SS 1.1 mg/L
Cadmium RECAP SS 0.005 mg/L
Cadmium mg/L
Zinc mg/L
0.06
0.05
0.04
0.03
0.02
0.01
0
1
0.8
0.6
0.4
0.2
0
0.0494
0.388
0.01
0.000702
0.00204
0.0395
0.0333
0.05
0.0169
0.000922
0.0114
0.00598
0.0015
0.00154
0.000365
0.0106
Feb-11
Jun-11
Sep-11
Dec-11
Apr-12
Jul-12
Oct-12
Jan-13
May-13

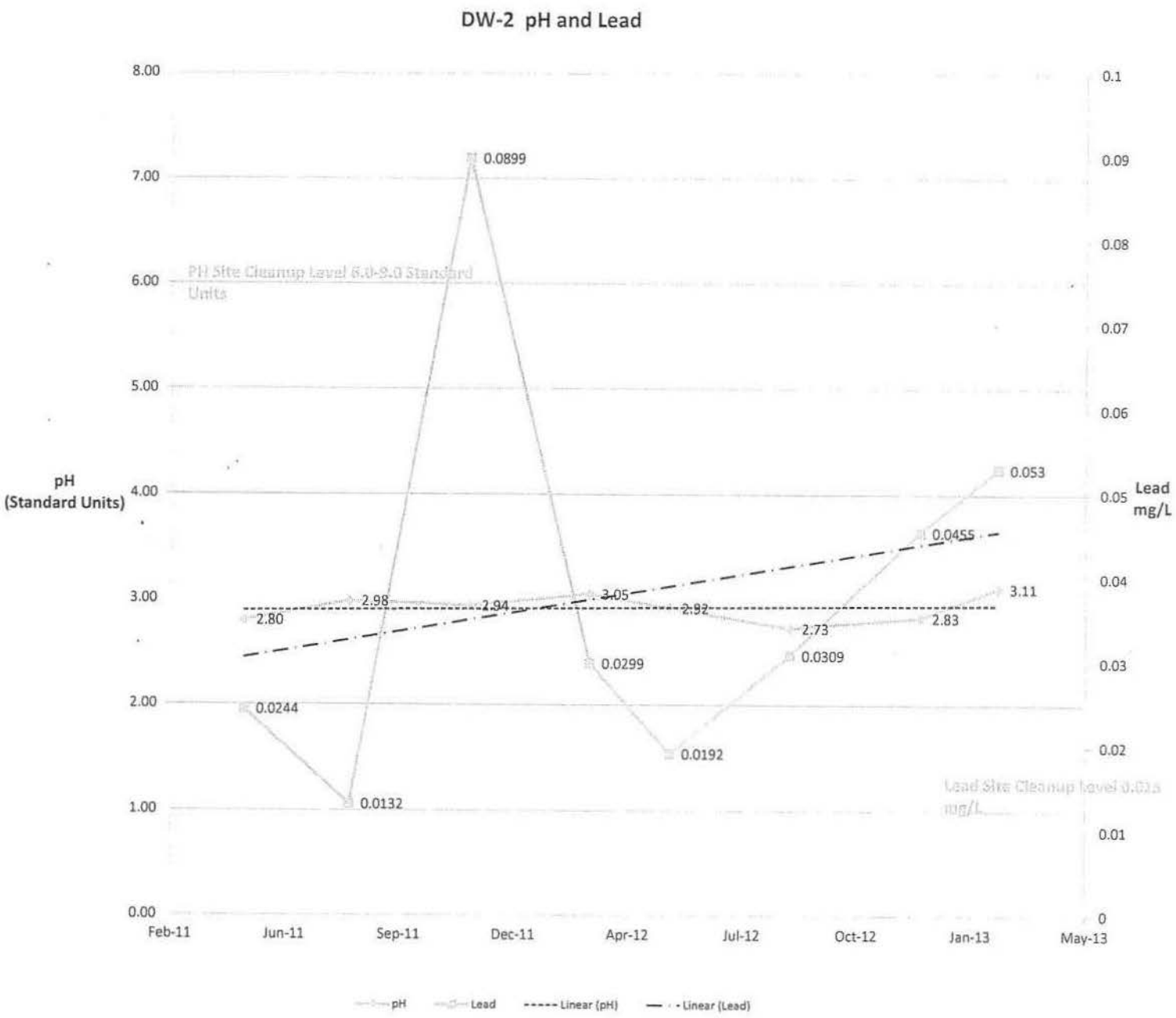
DW-2 pH and Lead
pH
(Standard Units)
Lead
mg/L
8.00
7.00
6.00
5.00
4.00
3.00
2.00
1.00
0.00
0.1
0.09
0.08
0.07
0.06
0.05
0.04
0.03
0.02
0.01
0
PH Site Cleanup Level 6.0-9.0 Standard Units
Lead Site Cleanup Level 0.015 mg/L
0.0899
0.053
0.0455
2.98
2.94
3.05
2.92
2.80
2.73
2.83
3.11
0.0299
0.0309
0.0244
0.0192
0.0132
Feb-11
Jun-11
Sep-11
Dec-11
Apr-12
Jul-12
Oct-12
Jan-13
May-13
pH
Lead
Linear (pH)
Linear (Lead)

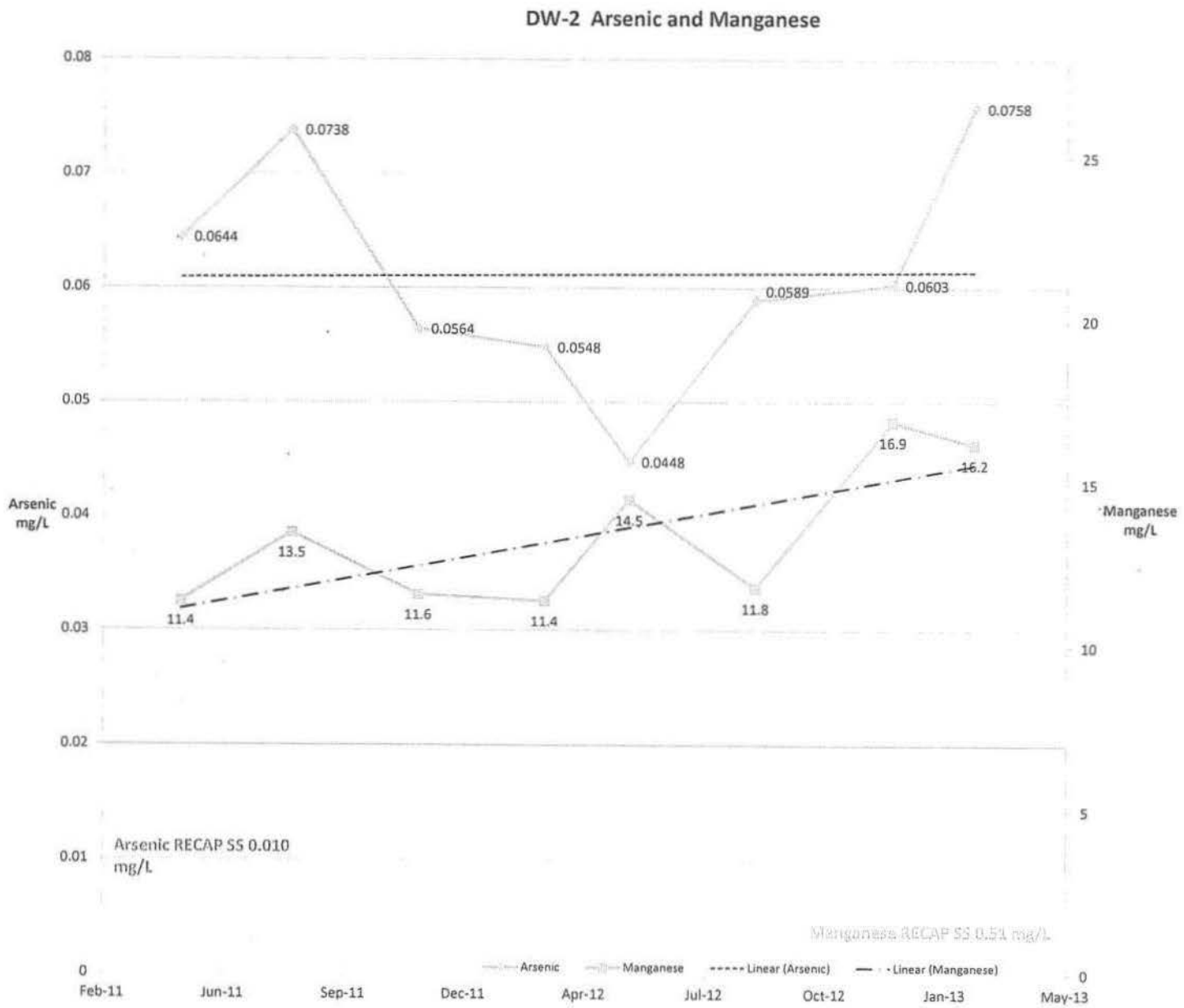
DW-2 Arsenic and Manganese
Arsenic mg/L
Manganese mg/L
0.08
0.07
0.06
0.05
0.04
0.03
0.02
0.01
0
25
20
15
10
5
0
0.0644
0.0738
0.0564
0.0548
0.0448
0.0589
0.0603
0.0758
11.4
13.5
11.6
11.4
14.5
11.8
16.9
16.2
Arsenic RECAP SS 0.010 mg/L
Manganese RECAP SS 0.51 mg/L
Arsenic
Manganese
Linear (Arsenic)
Linear (Manganese)
Feb-11
Jun-11
Sep-11
Dec-11
Apr-12
Jul-12
Oct-12
Jan-13
May-13

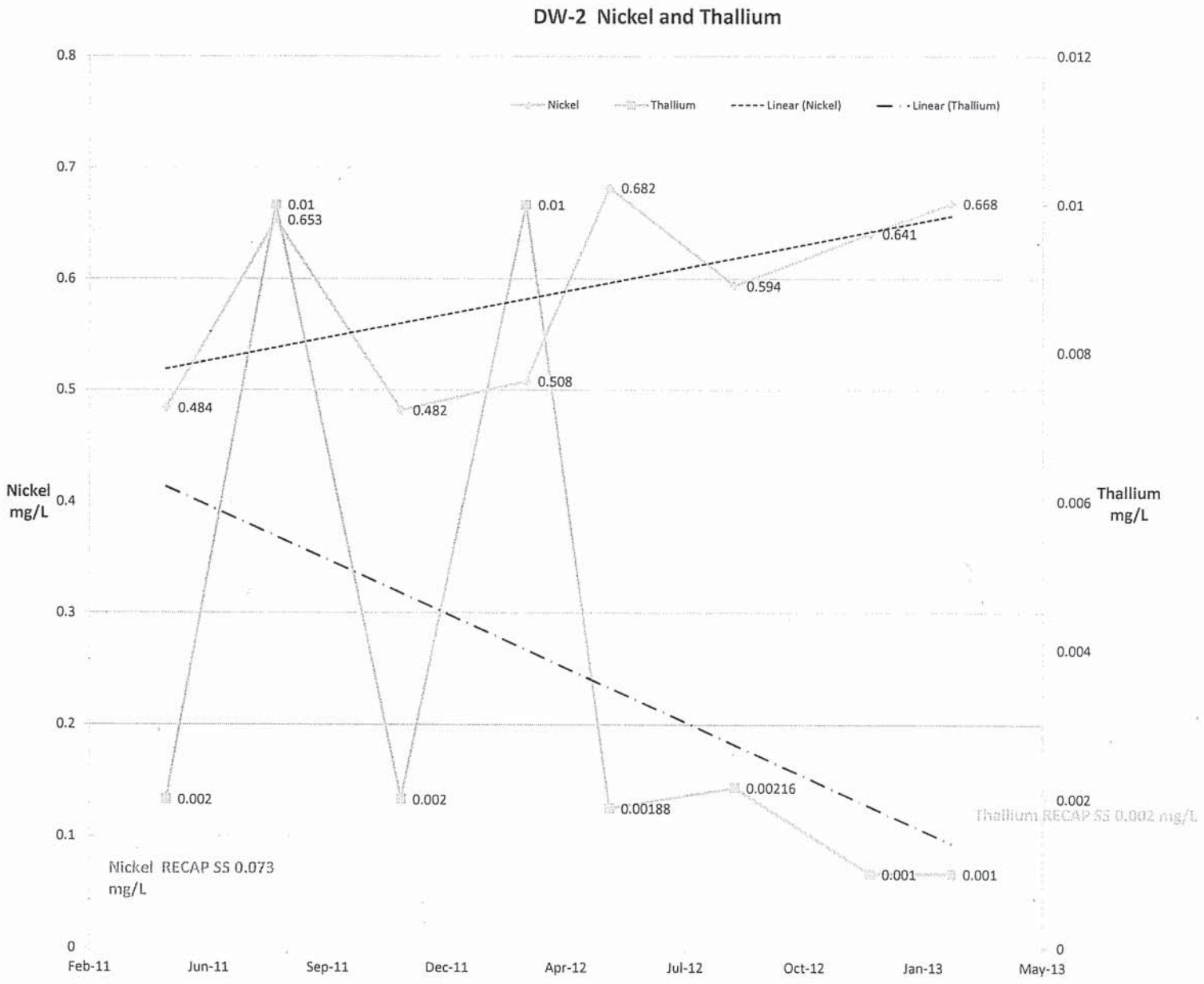
DW-2 Nickel and Thallium
Nickel
Thallium
Linear (Nickel)
Linear (Thallium)
Nickel mg/L
Thallium mg/L
0.8
0.7
0.6
0.5
0.4
0.3
0.2
0.1
0
0.012
0.01
0.008
0.006
0.004
0.002
0
Feb-11
Jun-11
Sep-11
Dec-11
Apr-12
Jul-12
Oct-12
Jan-13
May-13
0.484
0.01
0.653
0.002
0.482
0.002
0.01
0.508
0.682
0.00188
0.594
0.00216
0.001
0.641
0.668
0.001
Nickel RECAP SS 0.073 mg/L
Thallium RECAP SS 0.002 mg/L

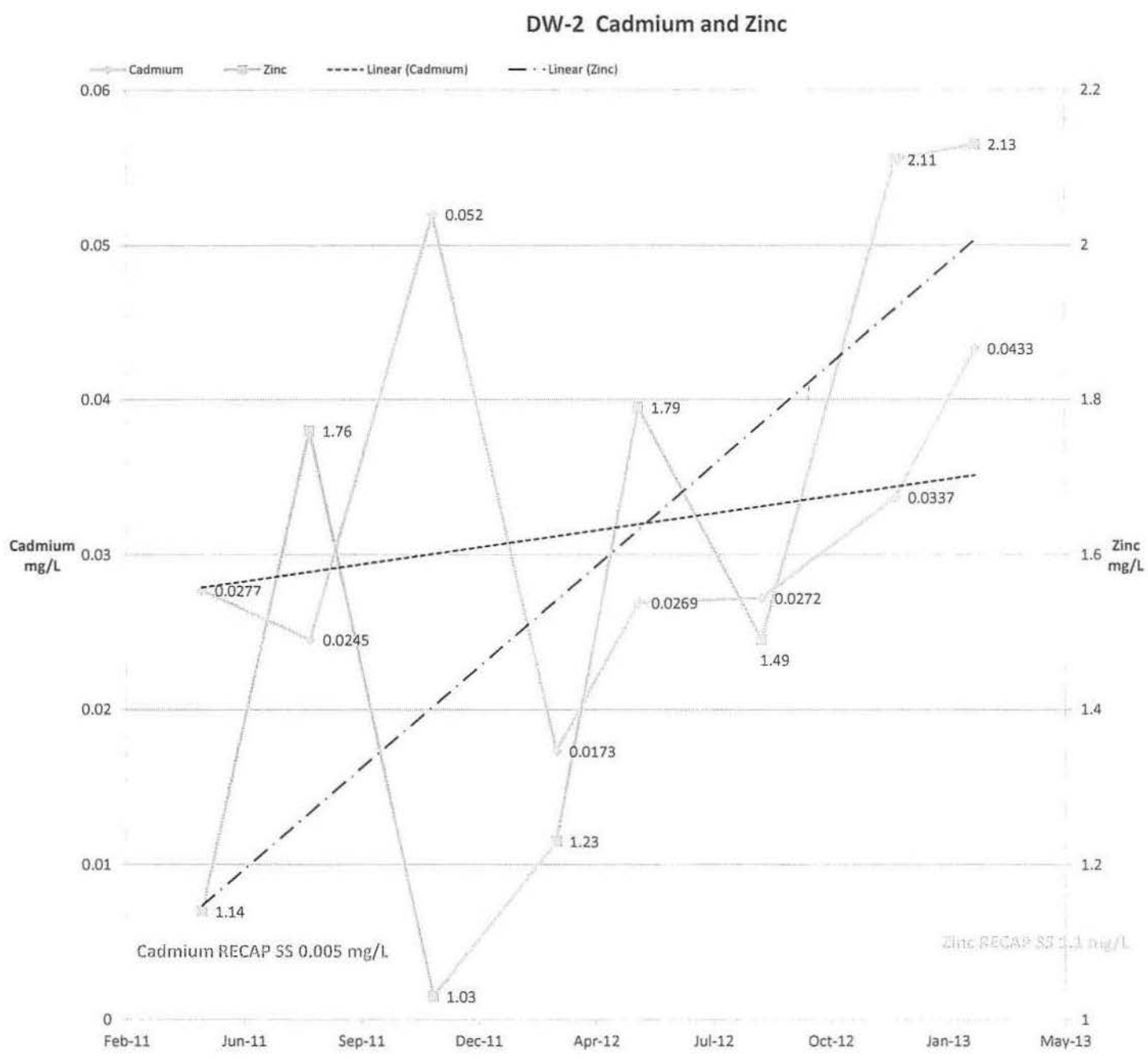
DW-2 Cadmium and Zinc
Cadmium
Zinc
Linear (Cadmium)
Linear (Zinc)
Cadmium mg/L
Zinc mg/L
0.06
0.05
0.04
0.03
0.02
0.01
0
2.2
2
1.8
1.6
1.4
1.2
1
Feb-11
Jun-11
Sep-11
Dec-11
Apr-12
Jul-12
Oct-12
Jan-13
May-13
0.052
2.11
2.13
0.0433
1.79
1.76
0.0337
0.0277
0.0269
0.0272
0.0245
1.49
0.0173
1.23
1.14
1.03
Cadmium RECAP SS 0.005 mg/L
Zinc RECAP SS 2.1 mg/L

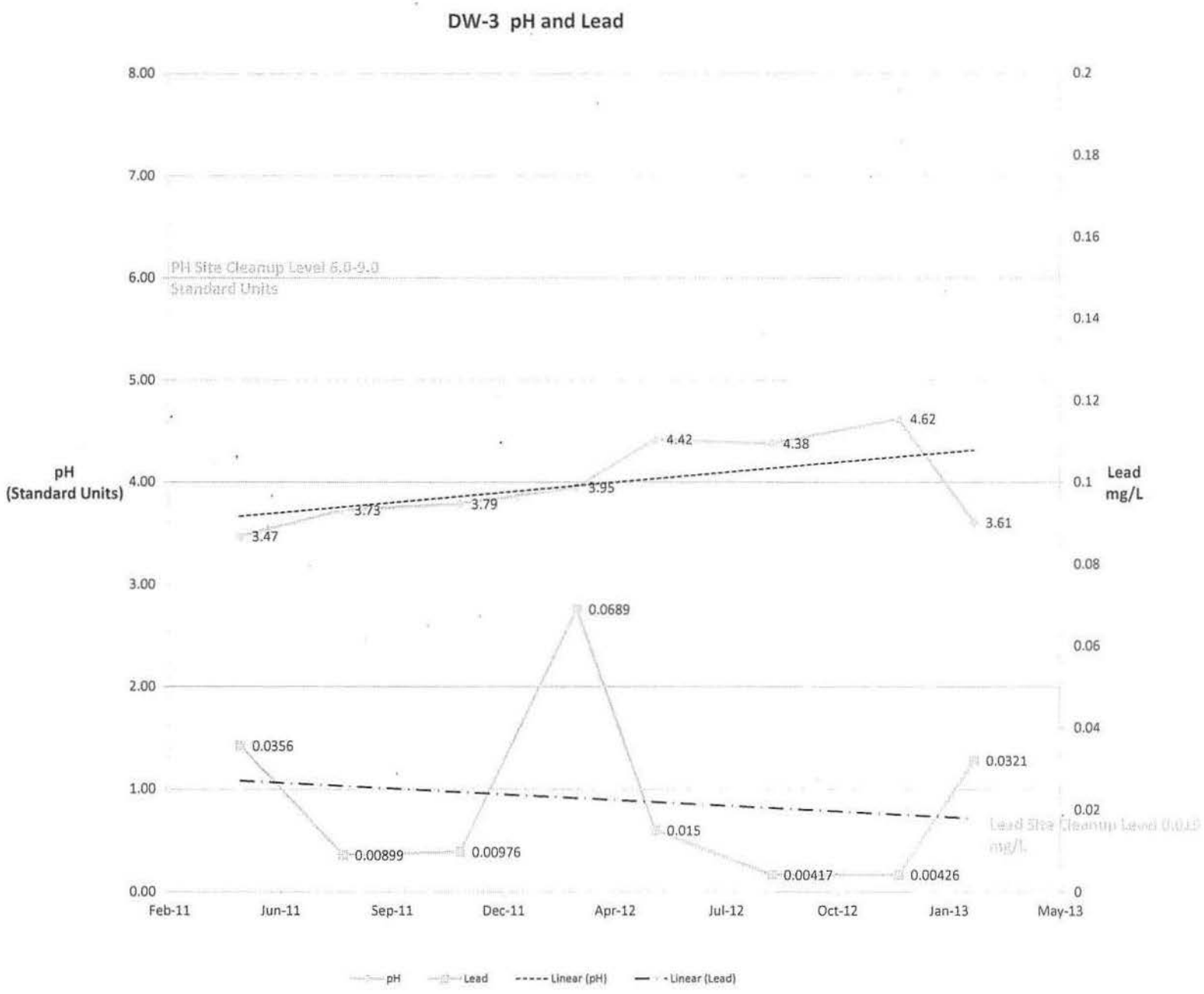
DW-3 pH and Lead
pH
(Standard Units)
Lead
mg/L
PH Site Cleanup Level 6.0-9.0
Standard Units
Lead Site Cleanup Level 0.0015
mg/L
8.00
7.00
6.00
5.00
4.00
3.00
2.00
1.00
0.00
0.2
0.18
0.16
0.14
0.12
0.1
0.08
0.06
0.04
0.02
0
3.47
3.73
3.79
3.95
4.42
4.38
4.62
3.61
0.0356
0.00899
0.00976
0.0689
0.015
0.00417
0.00426
0.0321
Feb-11
Jun-11
Sep-11
Dec-11
Apr-12
Jul-12
Oct-12
Jan-13
May-13
pH
Lead
Linear (pH)
Linear (Lead)

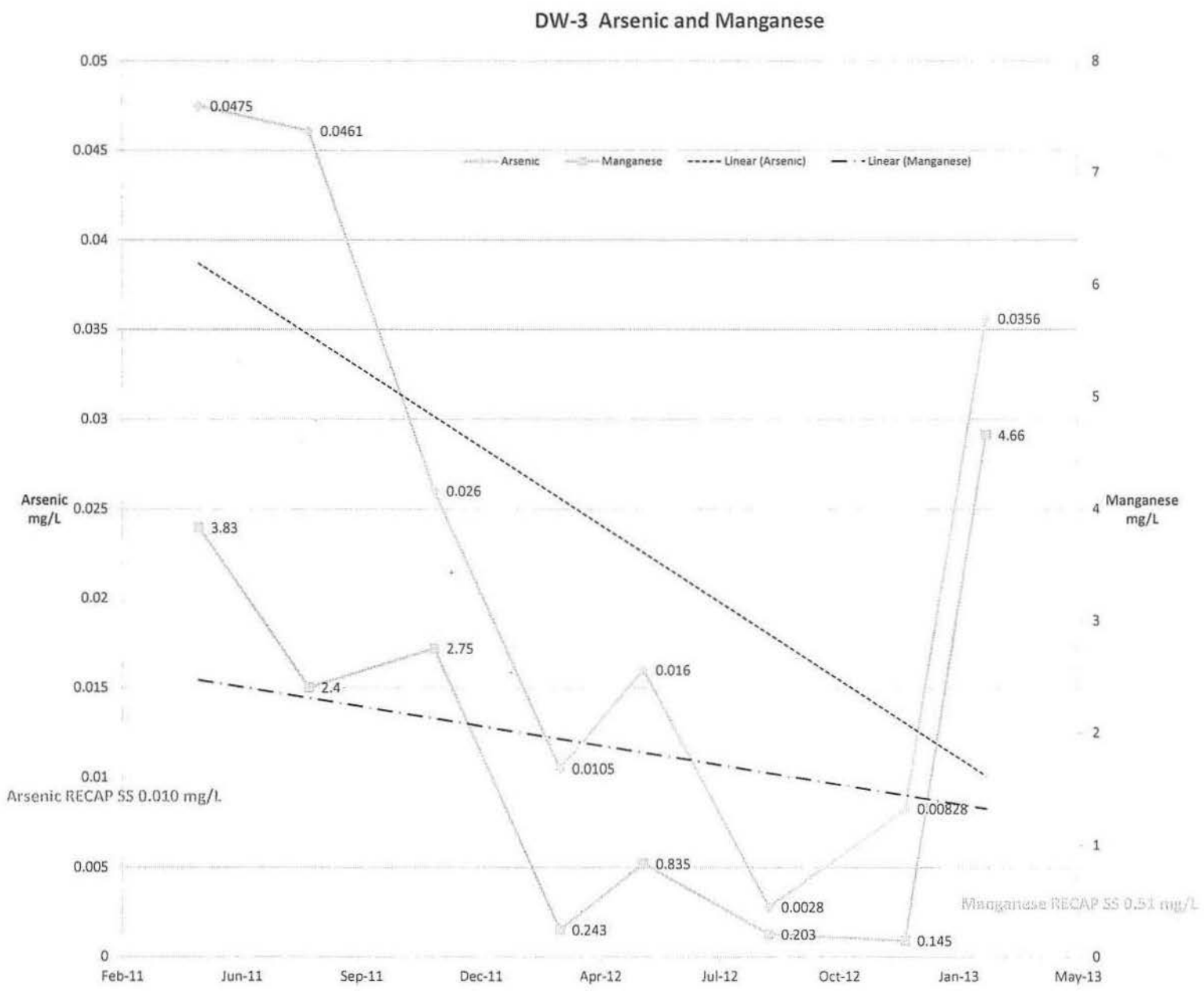
DW-3 Arsenic and Manganese
Arsenic
Manganese
Linear (Arsenic)
Linear (Manganese)
Arsenic mg/L
Manganese mg/L
0.05
0.045
0.04
0.035
0.03
0.025
0.02
0.015
0.01
0.005
0
8
7
6
5
4
3
2
1
0
0.0475
0.0461
0.026
0.0105
0.243
0.016
0.835
0.0028
0.203
0.00828
0.145
0.0356
4.66
3.83
2.4
2.75
Arsenic RECAP SS 0.010 mg/L
Manganese RECAP SS 0.51 mg/L
Feb-11
Jun-11
Sep-11
Dec-11
Apr-12
Jul-12
Oct-12
Jan-13
May-13

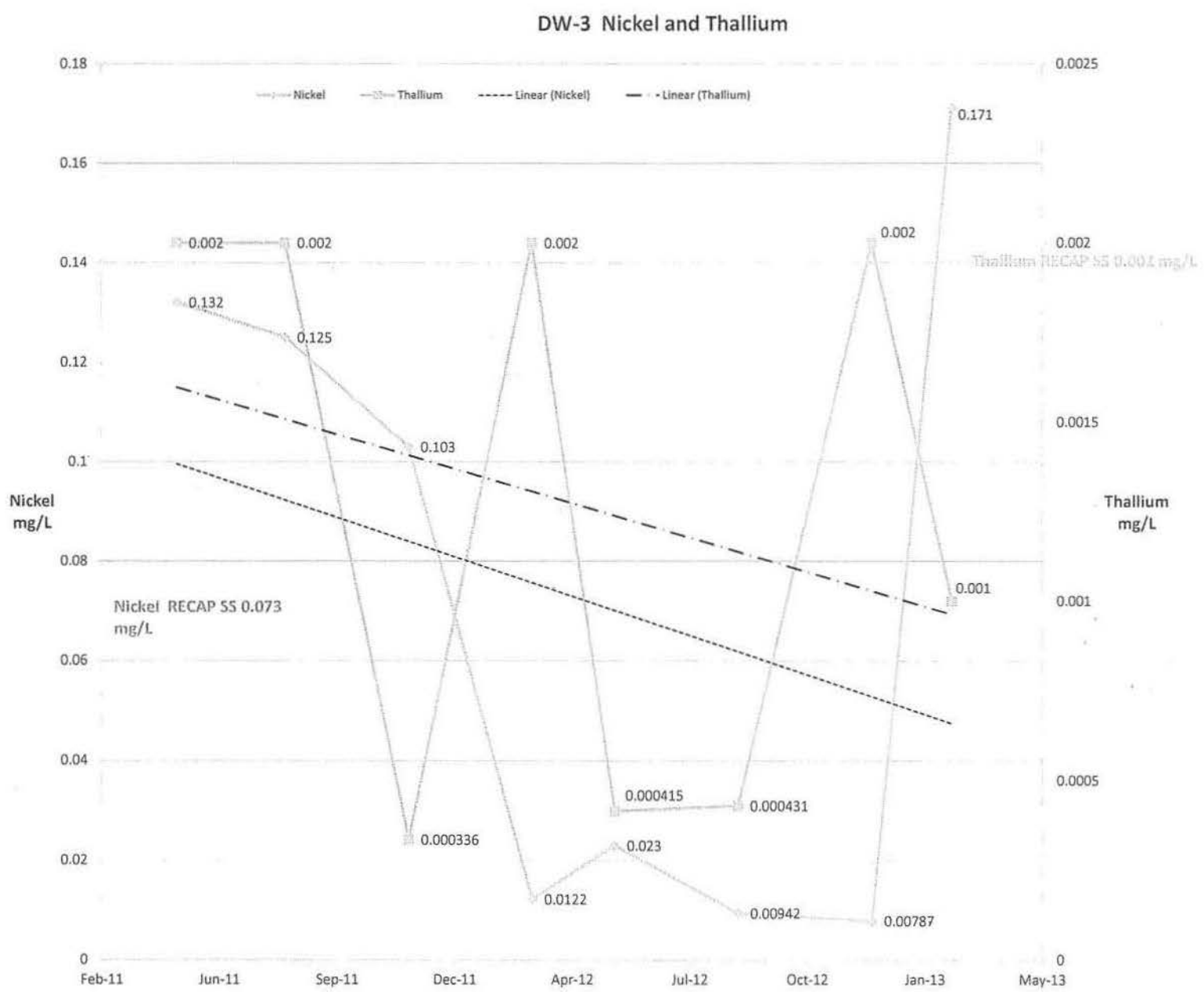
DW-3 Nickel and Thallium
Nickel
Thallium
Linear (Nickel)
Linear (Thallium)
Nickel mg/L
Thallium mg/L
Nickel RECAP SS 0.073 mg/L
Thallium RECAP SS 0.001 mg/L
0.18
0.16
0.14
0.12
0.1
0.08
0.06
0.04
0.02
0
0.0025
0.002
0.0015
0.001
0.0005
0
Feb-11
Jun-11
Sep-11
Dec-11
Apr-12
Jul-12
Oct-12
Jan-13
May-13
0.002
0.002
0.002
0.002
0.171
0.132
0.125
0.103
0.001
0.000336
0.0122
0.023
0.000415
0.000431
0.00942
0.00787

DW-3 Cadmium and Zinc

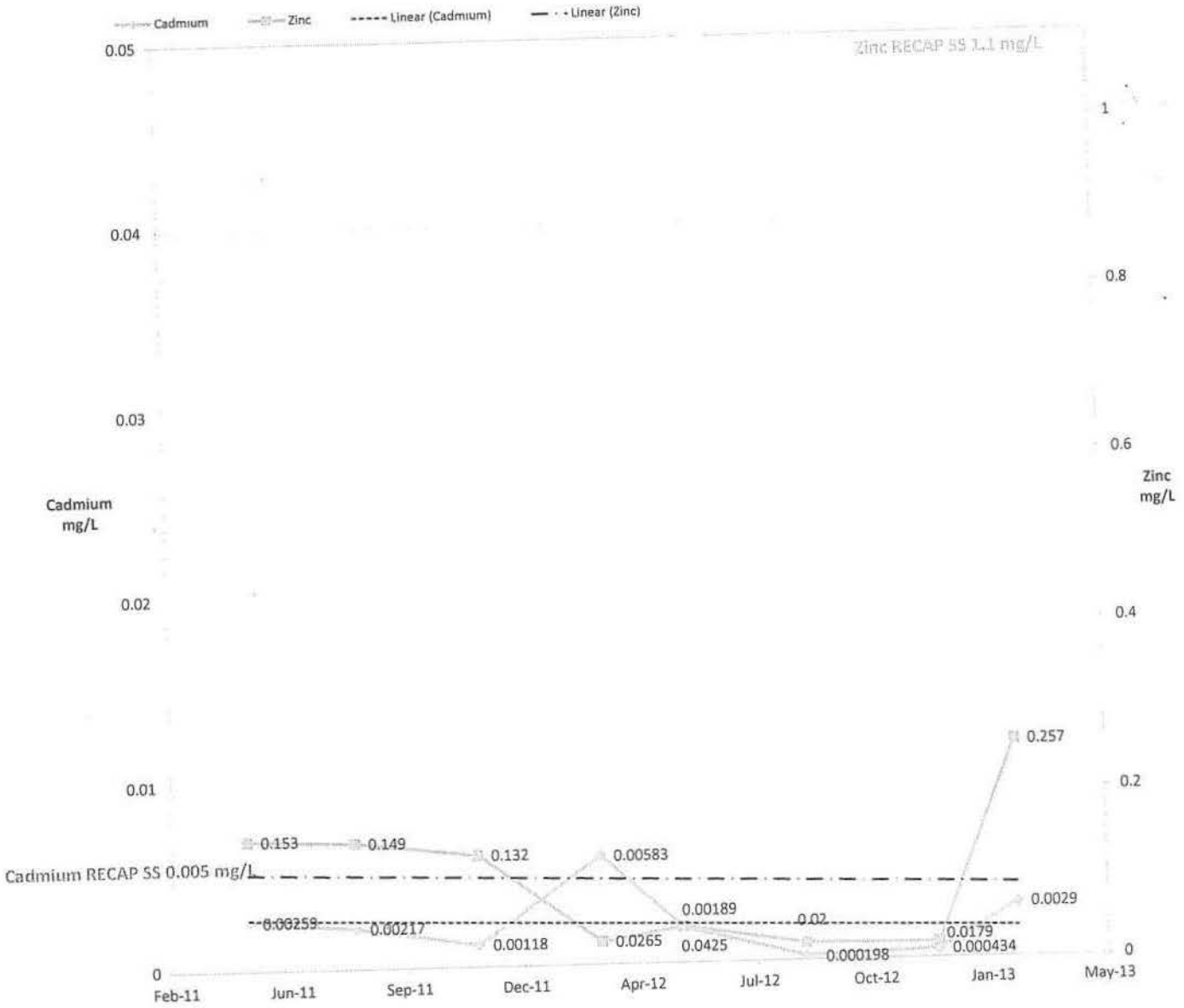

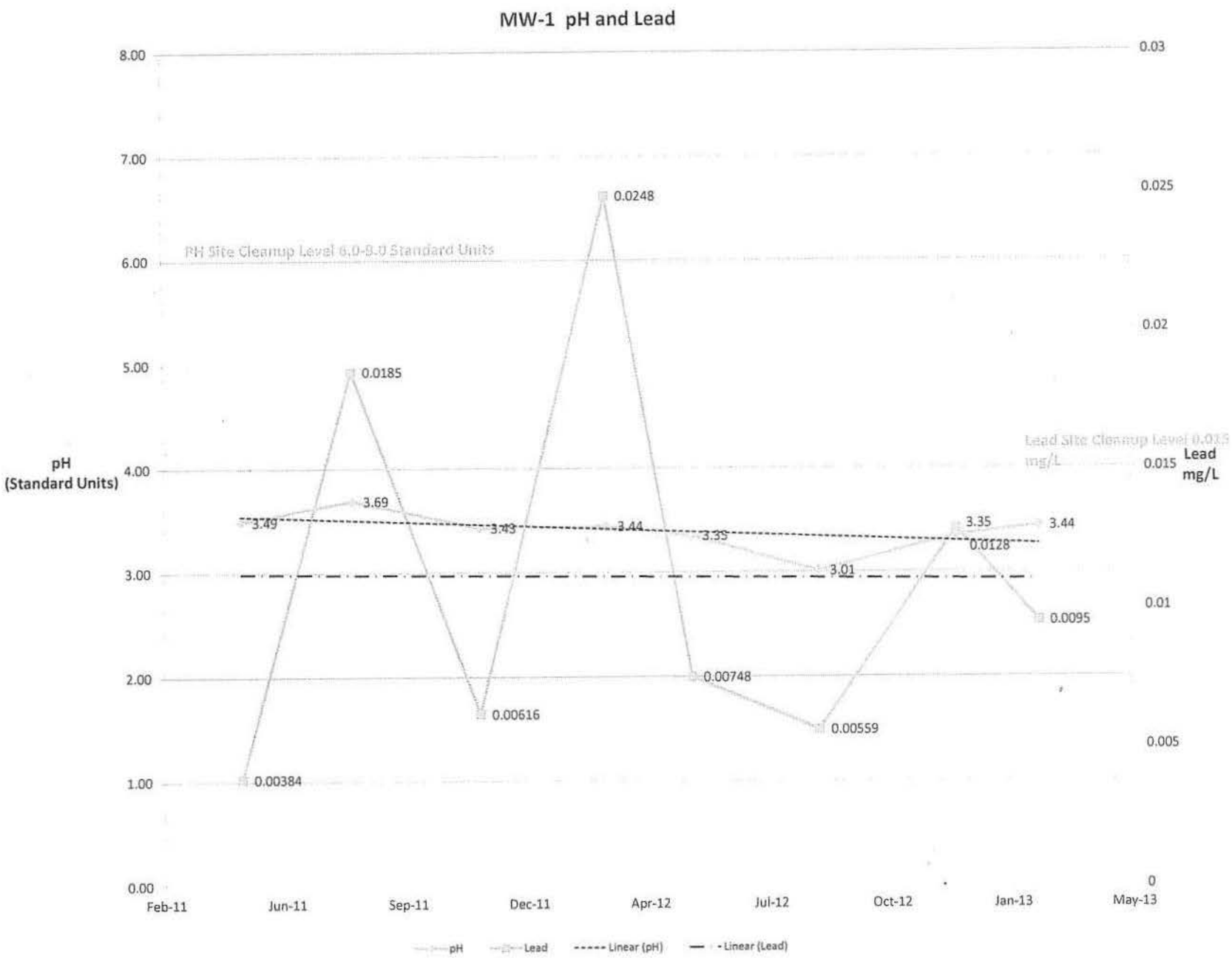
MW-1 pH and Lead
pH
(Standard Units)
Lead
mg/L
8.00
7.00
6.00
5.00
4.00
3.00
2.00
1.00
0.00
0.03
0.025
0.02
0.015
0.01
0.005
0
PH Site Cleanup Level 6.0-9.0 Standard Units
Lead Site Cleanup Level 0.015 mg/L
0.0248
0.0185
3.69
3.49
3.43
3.44
3.35
3.01
3.35
3.44
0.0128
0.0095
0.00748
0.00616
0.00559
0.00384
Feb-11
Jun-11
Sep-11
Dec-11
Apr-12
Jul-12
Oct-12
Jan-13
May-13
pH
Lead
Linear (pH)
Linear (Lead)

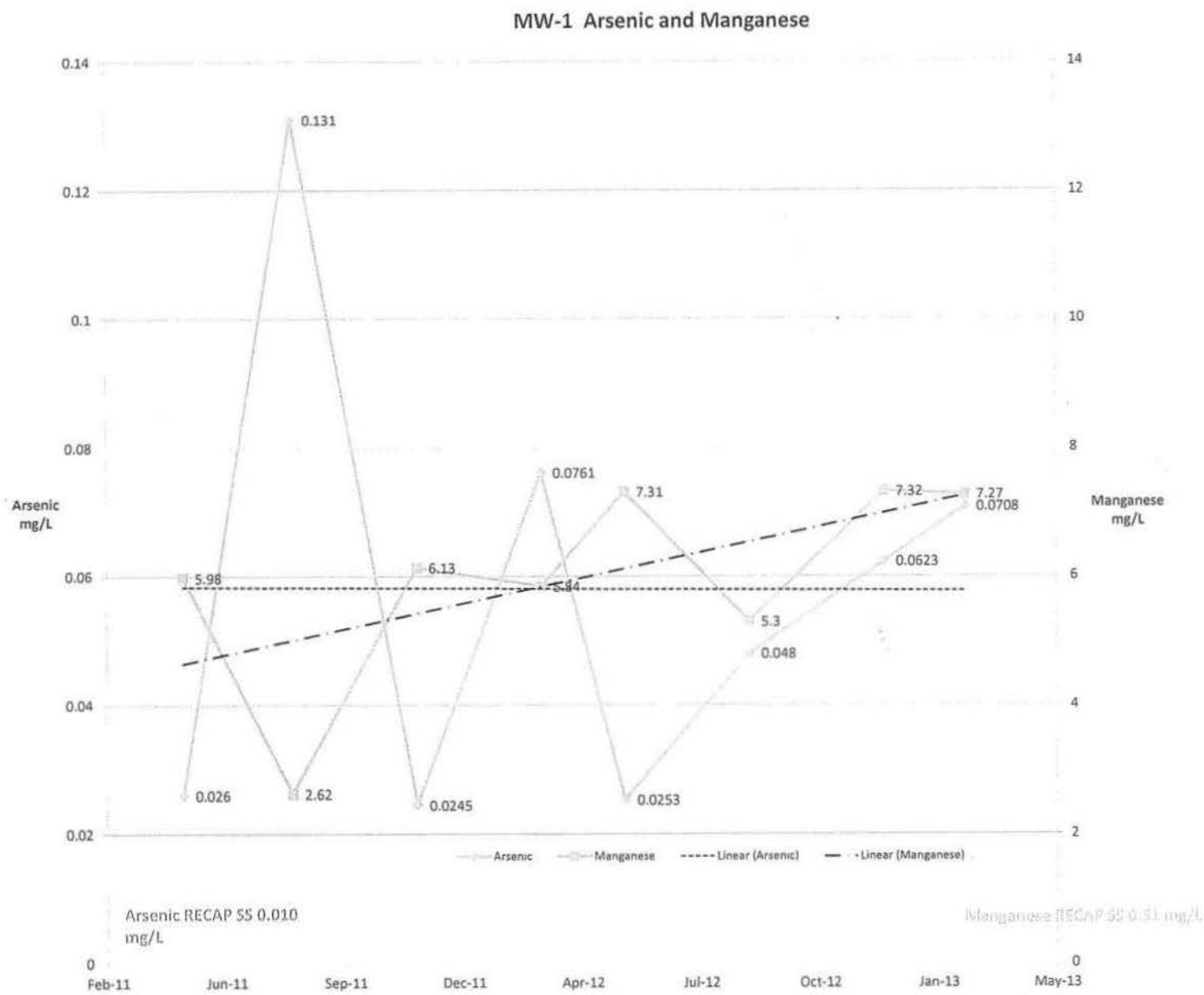
MW-1 Arsenic and Manganese
Arsenic mg/L
Manganese mg/L
0.14
0.12
0.1
0.08
0.06
0.04
0.02
0
14
12
10
8
6
4
2
0
0.131
0.0761
7.31
7.32
7.27
0.0708
0.0623
6.13
5.98
5.84
5.3
0.048
0.026
2.62
0.0245
0.0253
Arsenic
Manganese
Linear (Arsenic)
Linear (Manganese)
Arsenic RECAP SS 0.010 mg/L
Manganese RECAP SS 0.51 mg/L
Feb-11
Jun-11
Sep-11
Dec-11
Apr-12
Jul-12
Oct-12
Jan-13
May-13

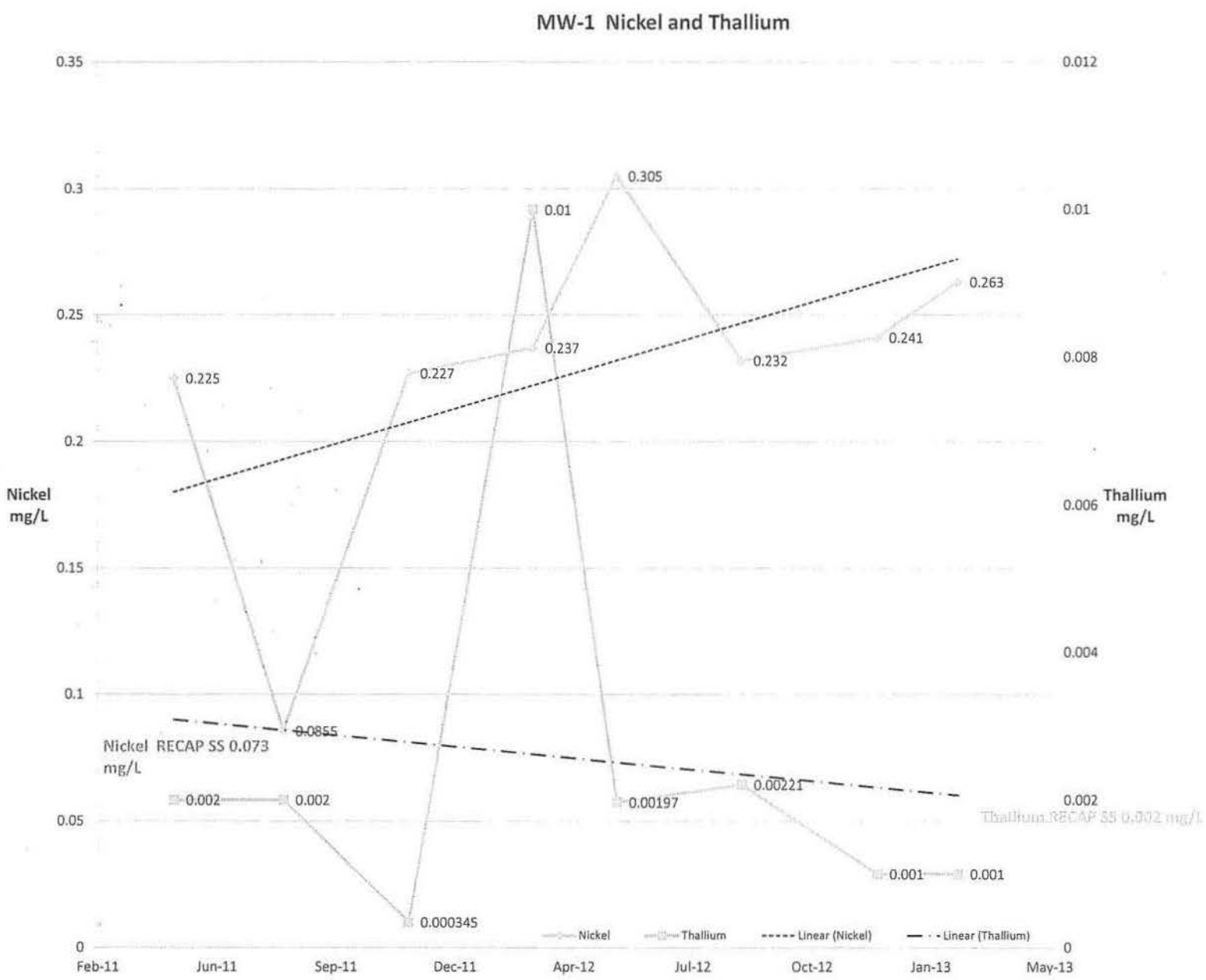
MW-1 Nickel and Thallium
Nickel mg/L
Thallium mg/L
0.35
0.3
0.25
0.2
0.15
0.1
0.05
0
0.012
0.01
0.008
0.006
0.004
0.002
0
Feb-11
Jun-11
Sep-11
Dec-11
Apr-12
Jul-12
Oct-12
Jan-13
May-13
0.225
0.0855
0.227
0.237
0.01
0.305
0.00197
0.232
0.241
0.263
0.002
0.002
0.000345
0.00221
0.001
0.001
Nickel RECAP SS 0.073 mg/L
Thallium RECAP SS 0.002 mg/L
Nickel
Thallium
Linear (Nickel)
Linear (Thallium)

MW-1 Cadmium and Zinc

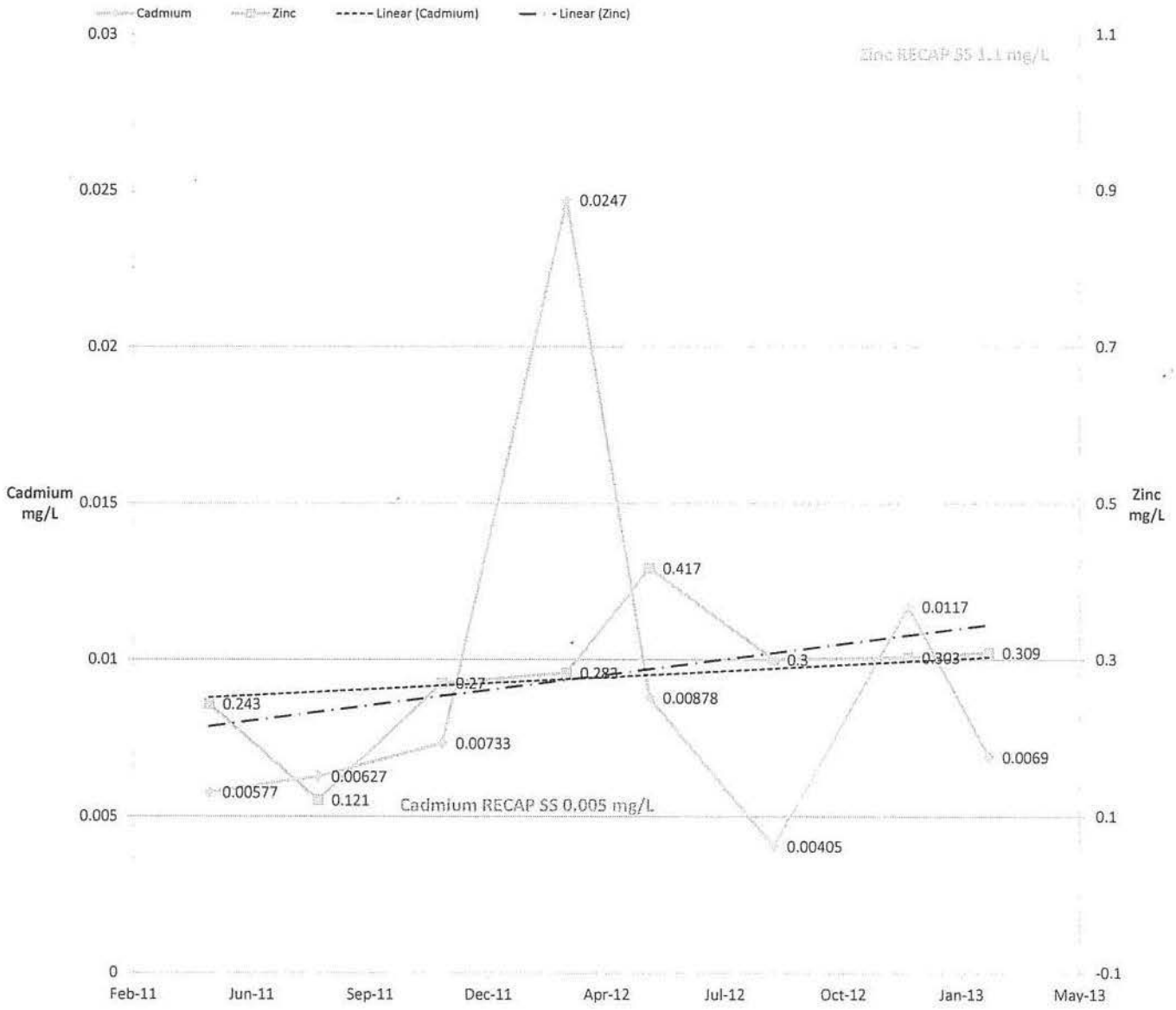

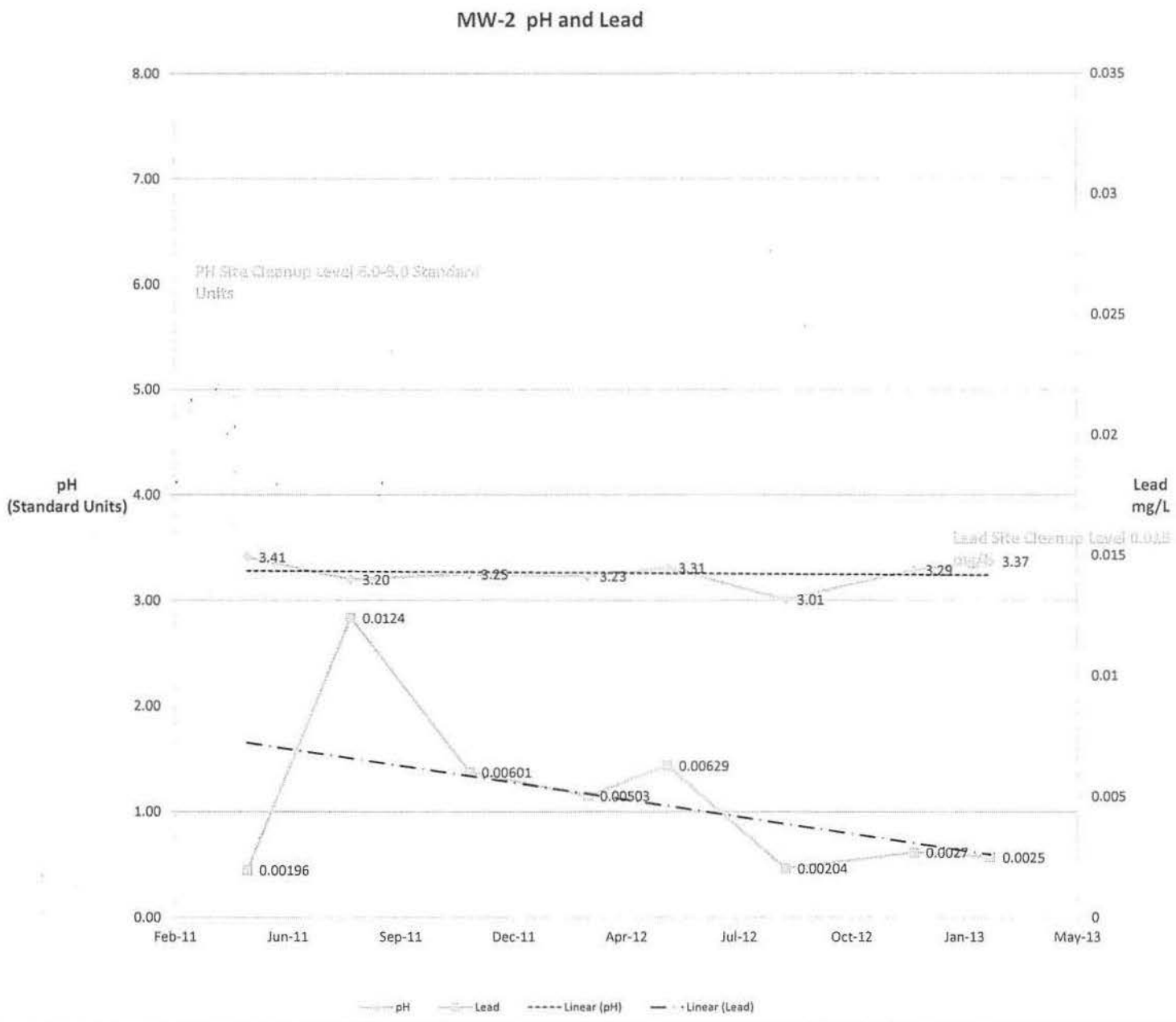
MW-2 pH and Lead
pH
(Standard Units)
Lead
mg/L
8.00
7.00
6.00
5.00
4.00
3.00
2.00
1.00
0.00
0.035
0.03
0.025
0.02
0.015
0.01
0.005
0
PH Site Cleanup Level 6.0-8.0 Standard Units
Lead Site Cleanup Level 0.015 mg/L
3.41
3.20
3.25
3.23
3.31
3.01
3.29
3.37
0.0124
0.00601
0.00503
0.00629
0.00196
0.00204
0.0027
0.0025
Feb-11
Jun-11
Sep-11
Dec-11
Apr-12
Jul-12
Oct-12
Jan-13
May-13
pH
Lead
Linear (pH)
Linear (Lead)

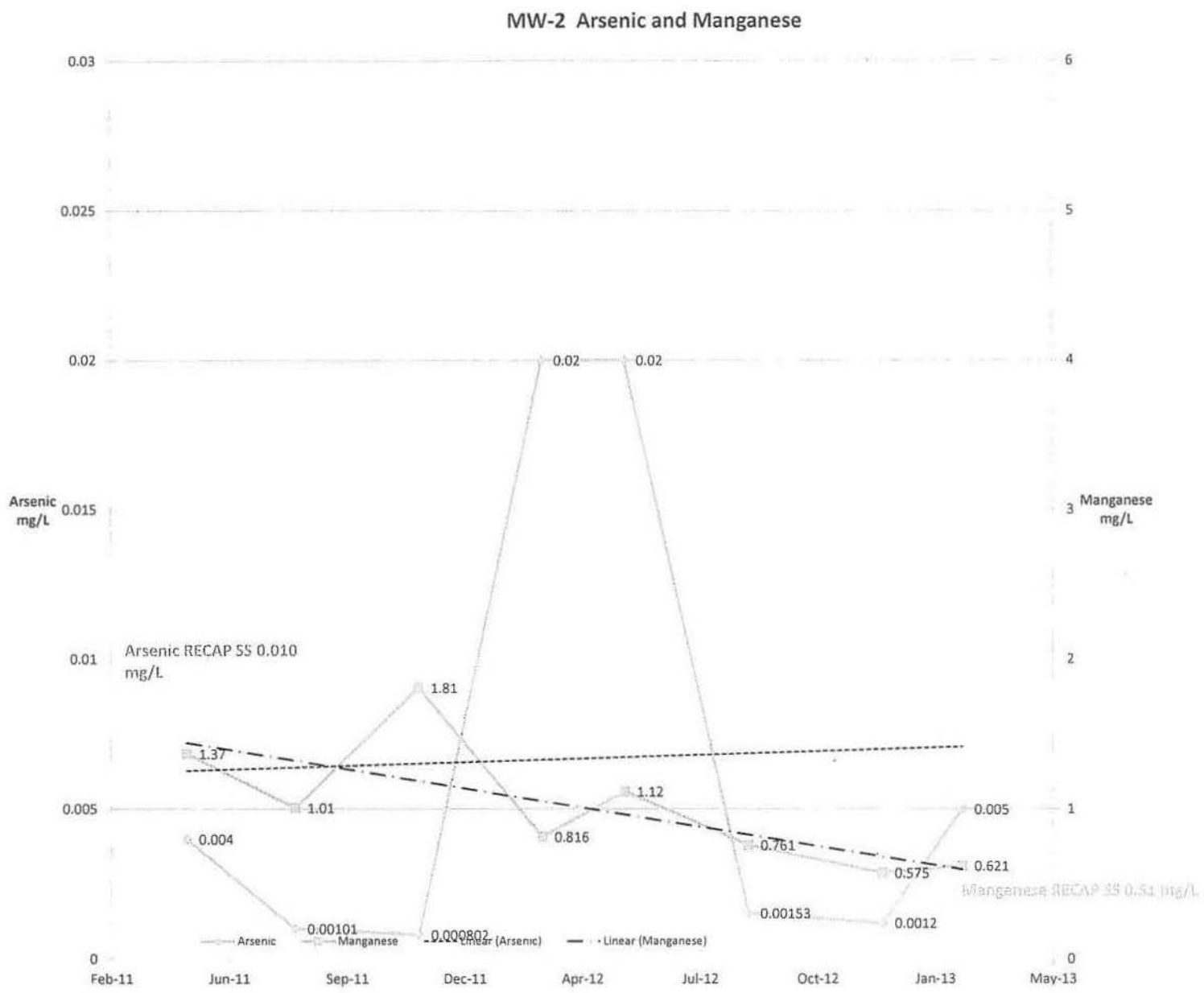
MW-2 Arsenic and Manganese
Arsenic mg/L
Manganese mg/L
0.03
0.025
0.02
0.015
0.01
0.005
0
6
5
4
3
2
1
0
Arsenic RECAP SS 0.010 mg/L
Manganese RECAP SS 0.51 mg/L
1.37
1.01
1.81
0.816
1.12
0.761
0.575
0.621
0.004
0.00101
0.000802
0.02
0.02
0.00153
0.0012
0.005
Arsenic
Manganese
Linear (Arsenic)
Linear (Manganese)
Feb-11
Jun-11
Sep-11
Dec-11
Apr-12
Jul-12
Oct-12
Jan-13
May-13

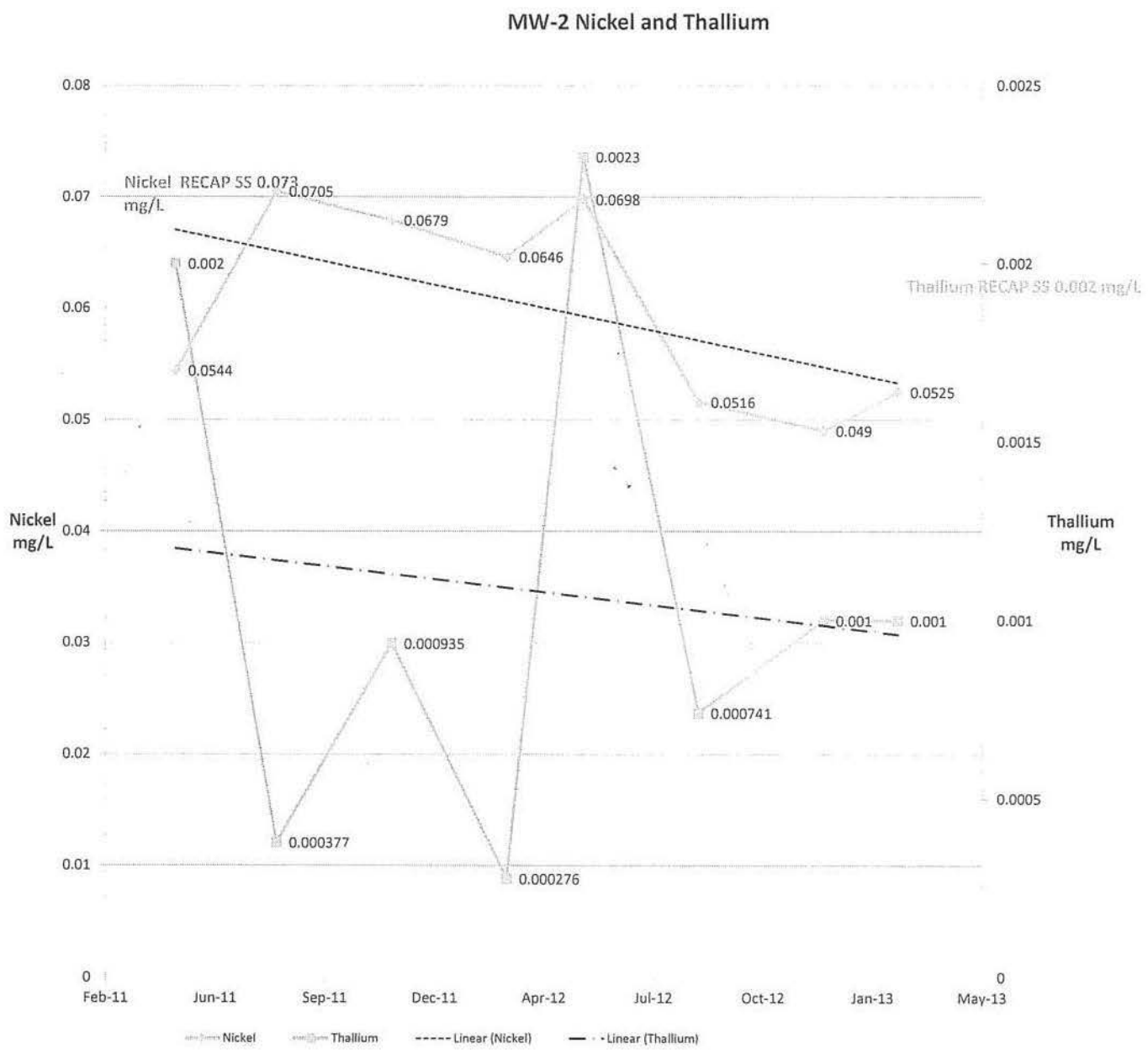
MW-2 Nickel and Thallium
Nickel mg/L
Thallium mg/L
Nickel RECAP SS 0.073 mg/L
Thallium RECAP SS 0.002 mg/L
0.08
0.07
0.06
0.05
0.04
0.03
0.02
0.01
0
0.0025
0.002
0.0015
0.001
0.0005
0
0.0705
0.0679
0.0646
0.0698
0.0516
0.049
0.0525
0.002
0.0544
0.0023
0.000935
0.000741
0.001
0.001
0.000377
0.000276
Feb-11
Jun-11
Sep-11
Dec-11
Apr-12
Jul-12
Oct-12
Jan-13
May-13
Nickel
Thallium
Linear (Nickel)
Linear (Thallium)

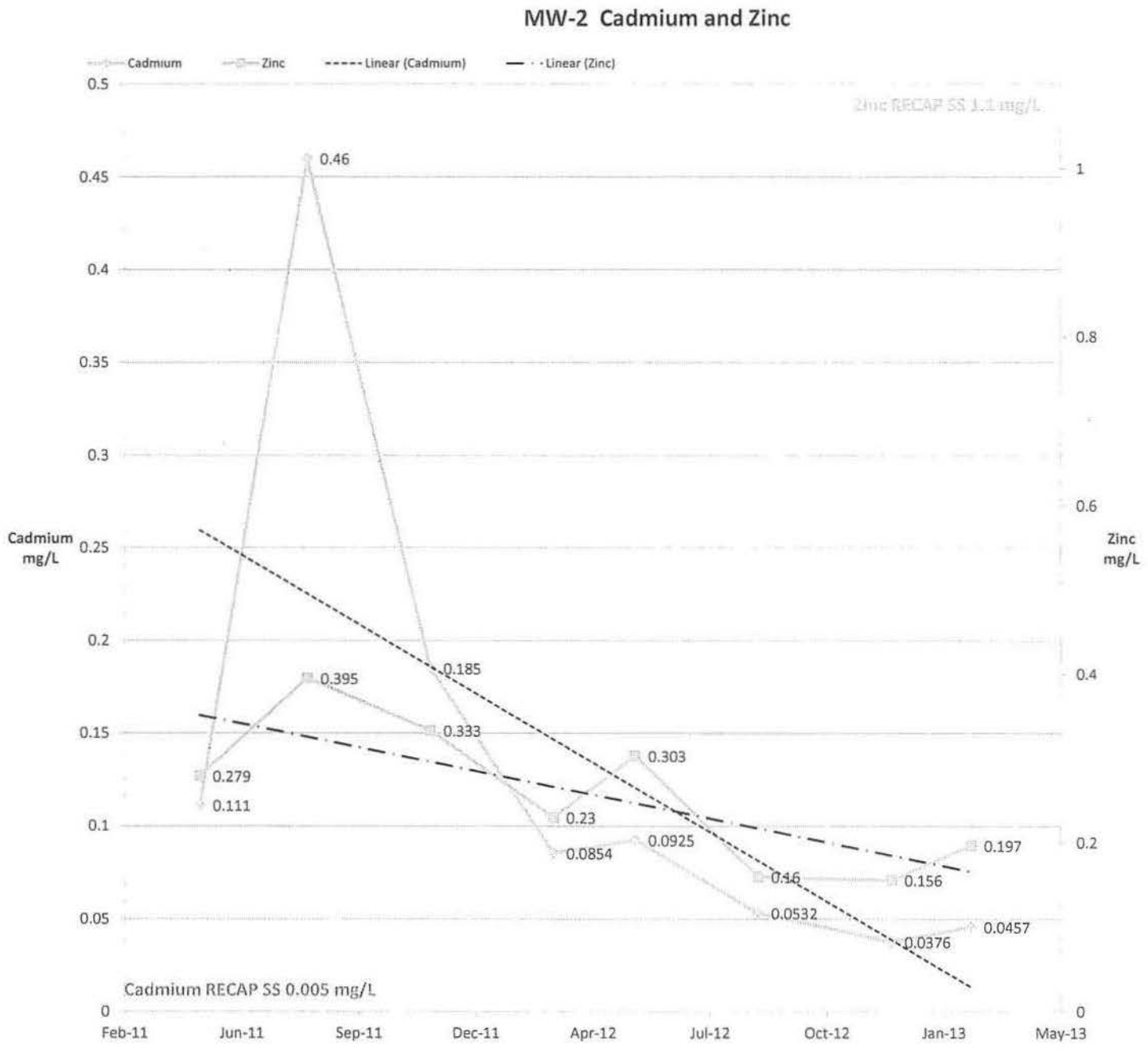
MW-2 Cadmium and Zinc
Cadmium
Zinc
Linear (Cadmium)
Linear (Zinc)
Zinc RECAP SS 1.1 mg/L
Cadmium RECAP SS 0.005 mg/L
Cadmium mg/L
Zinc mg/L
0.5
0.45
0.4
0.35
0.3
0.25
0.2
0.15
0.1
0.05
0
1
0.8
0.6
0.4
0.2
0
0.46
0.395
0.185
0.333
0.279
0.111
0.303
0.23
0.0854
0.0925
0.197
0.16
0.156
0.0532
0.0376
0.0457
Feb-11
Jun-11
Sep-11
Dec-11
Apr-12
Jul-12
Oct-12
Jan-13
May-13

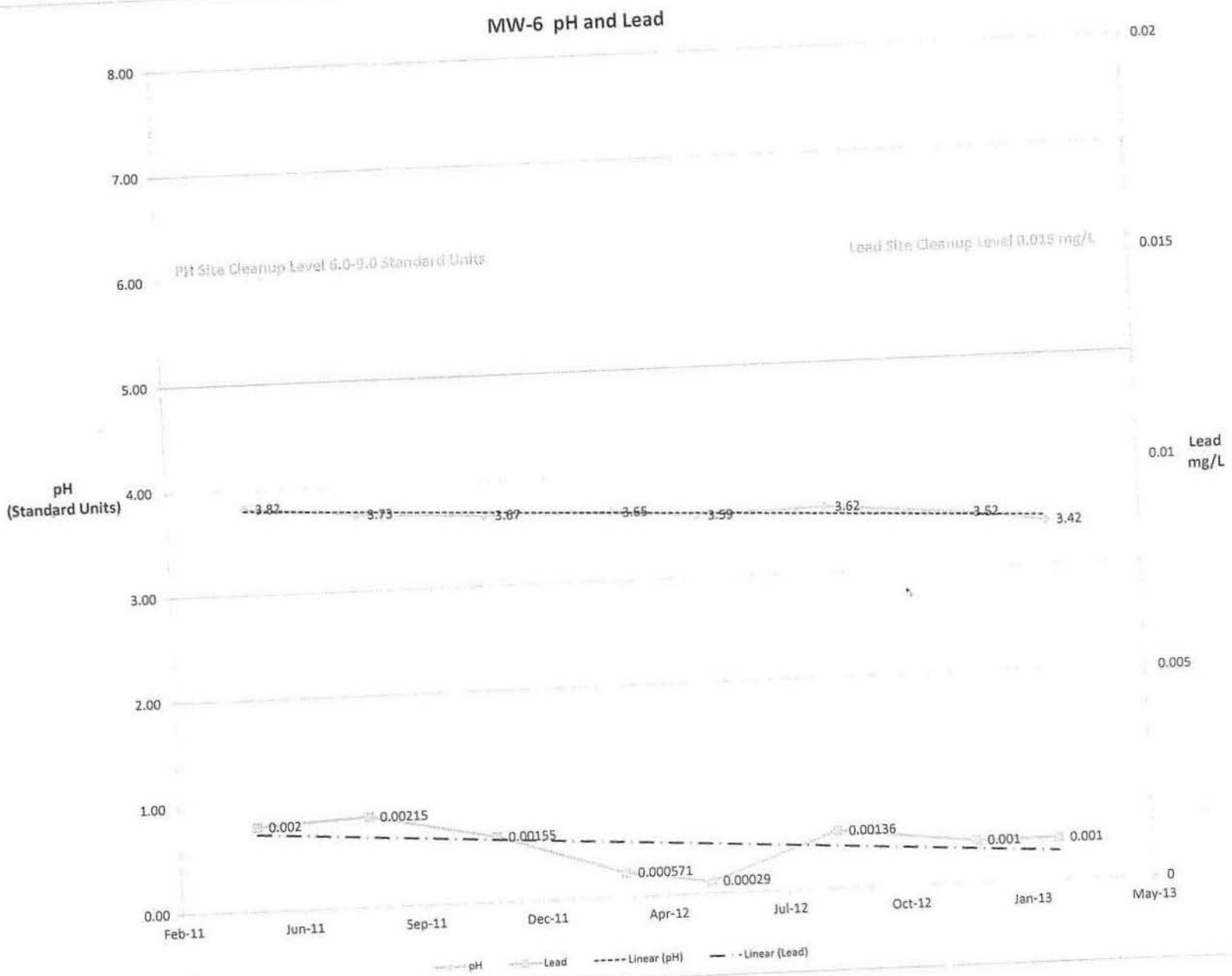
MW-6 pH and Lead
pH
(Standard Units)
Lead
mg/L
8.00
7.00
6.00
5.00
4.00
3.00
2.00
1.00
0.00
0.02
0.015
0.01
0.005
0
Pit Site Cleanup Level 6.0-9.0 Standard Units
Lead Site Cleanup Level 0.015 mg/L
3.82
3.73
3.67
3.65
3.59
3.62
3.52
3.42
0.002
0.00215
0.00155
0.000571
0.00029
0.00136
0.001
0.001
Feb-11
Jun-11
Sep-11
Dec-11
Apr-12
Jul-12
Oct-12
Jan-13
May-13
pH
Lead
Linear (pH)
Linear (Lead)

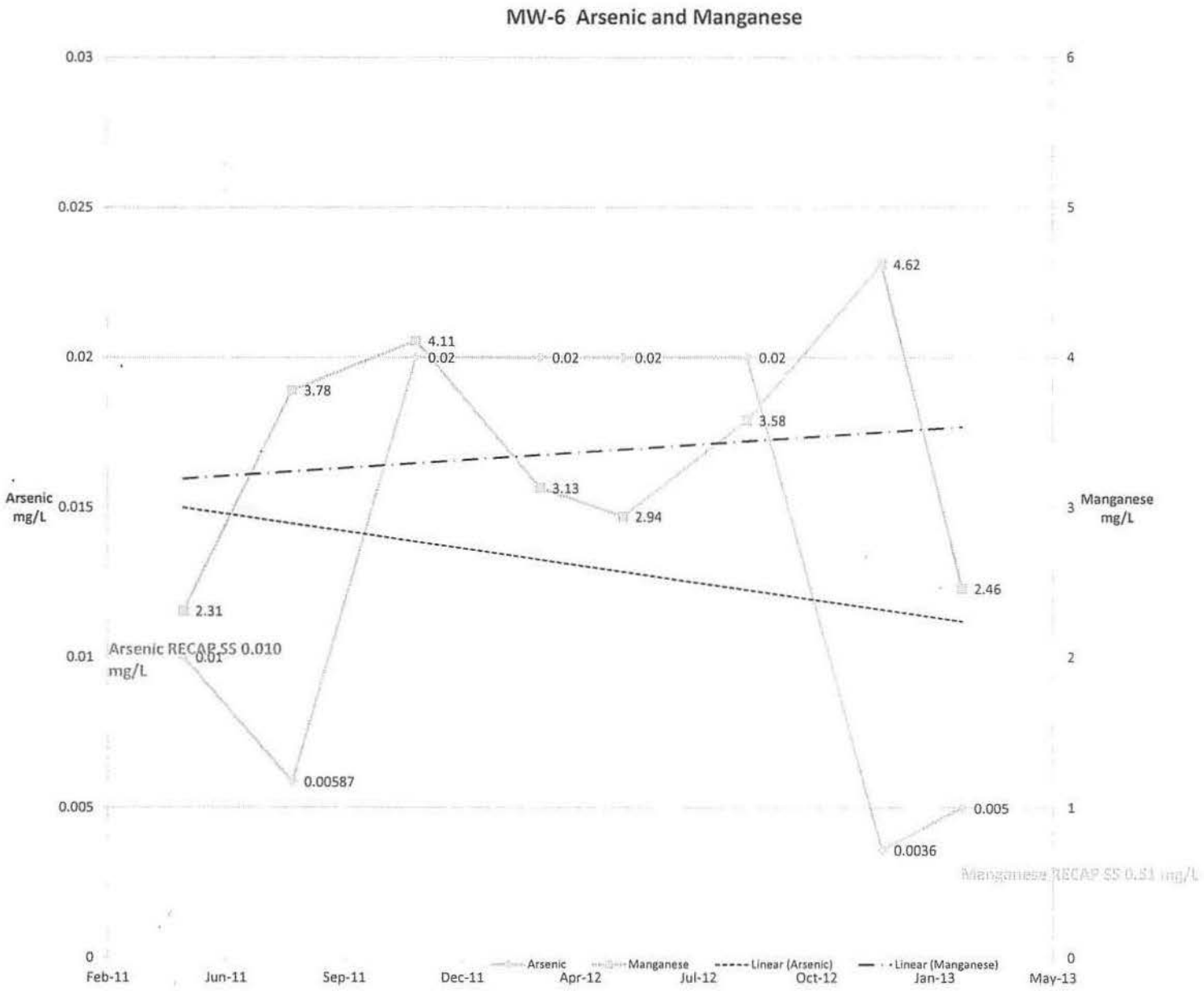
MW-6 Arsenic and Manganese
Arsenic mg/L
Manganese mg/L
0.03
0.025
0.02
0.015
0.01
0.005
0
6
5
4
3
2
1
0
Feb-11
Jun-11
Sep-11
Dec-11
Apr-12
Jul-12
Oct-12
Jan-13
May-13
2.31
0.01
0.00587
3.78
4.11
0.02
0.02
0.02
0.02
3.13
2.94
3.58
4.62
0.0036
2.46
0.005
Arsenic RECAP SS 0.010 mg/L
Manganese RECAP SS 0.51 mg/L
Arsenic
Manganese
Linear (Arsenic)
Linear (Manganese)

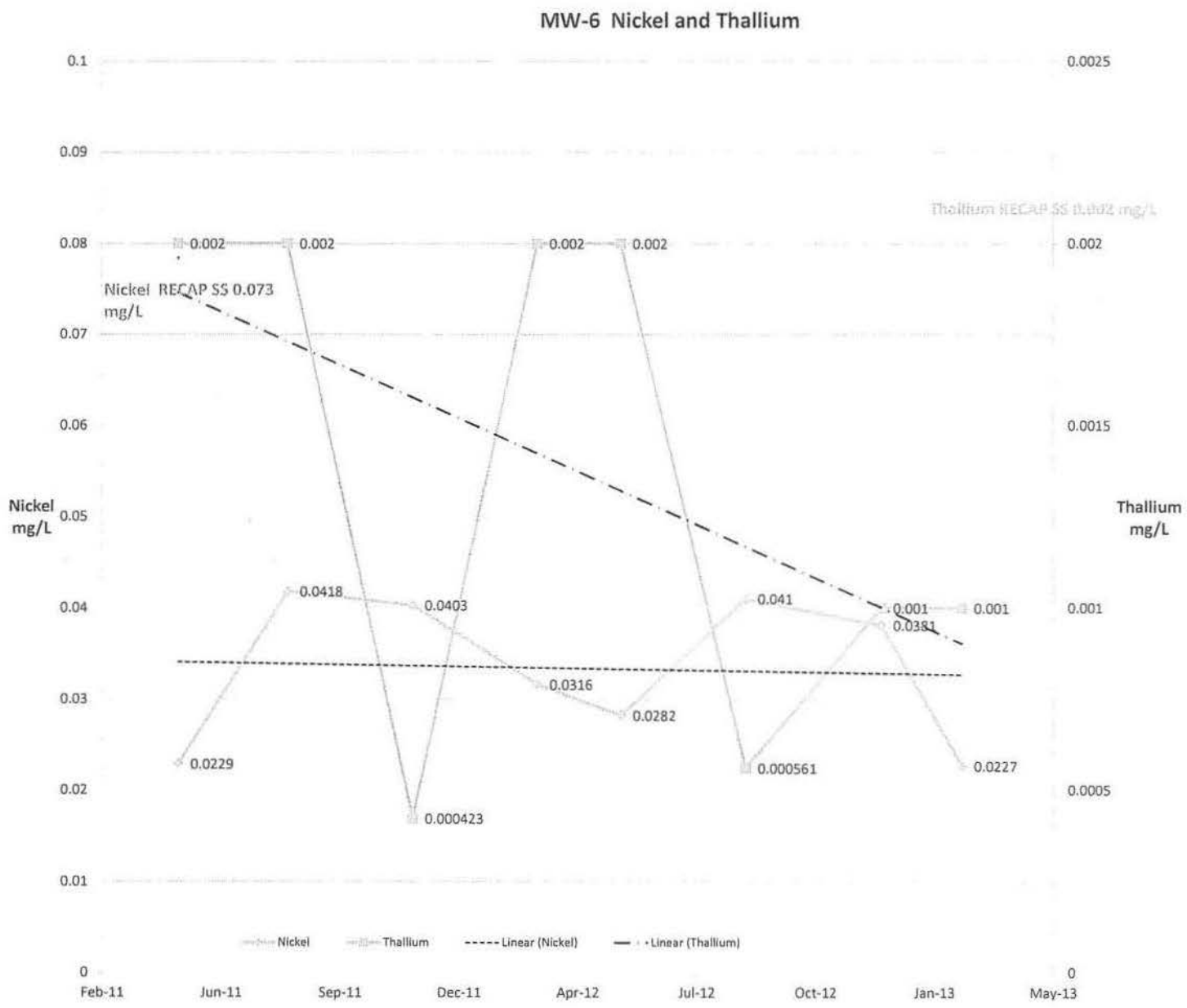
MW-6 Nickel and Thallium
Nickel mg/L
Thallium mg/L
Nickel RECAP SS 0.073 mg/L
Thallium RECAP SS 0.002 mg/L
0.1
0.09
0.08
0.07
0.06
0.05
0.04
0.03
0.02
0.01
0
0.0025
0.002
0.0015
0.001
0.0005
0
0.002
0.002
0.002
0.002
0.0418
0.0403
0.0316
0.0282
0.041
0.001
0.001
0.0381
0.0229
0.000423
0.000561
0.0227
Feb-11
Jun-11
Sep-11
Dec-11
Apr-12
Jul-12
Oct-12
Jan-13
May-13
Nickel
Thallium
Linear (Nickel)
Linear (Thallium)

MW-6 Cadmium and Zinc

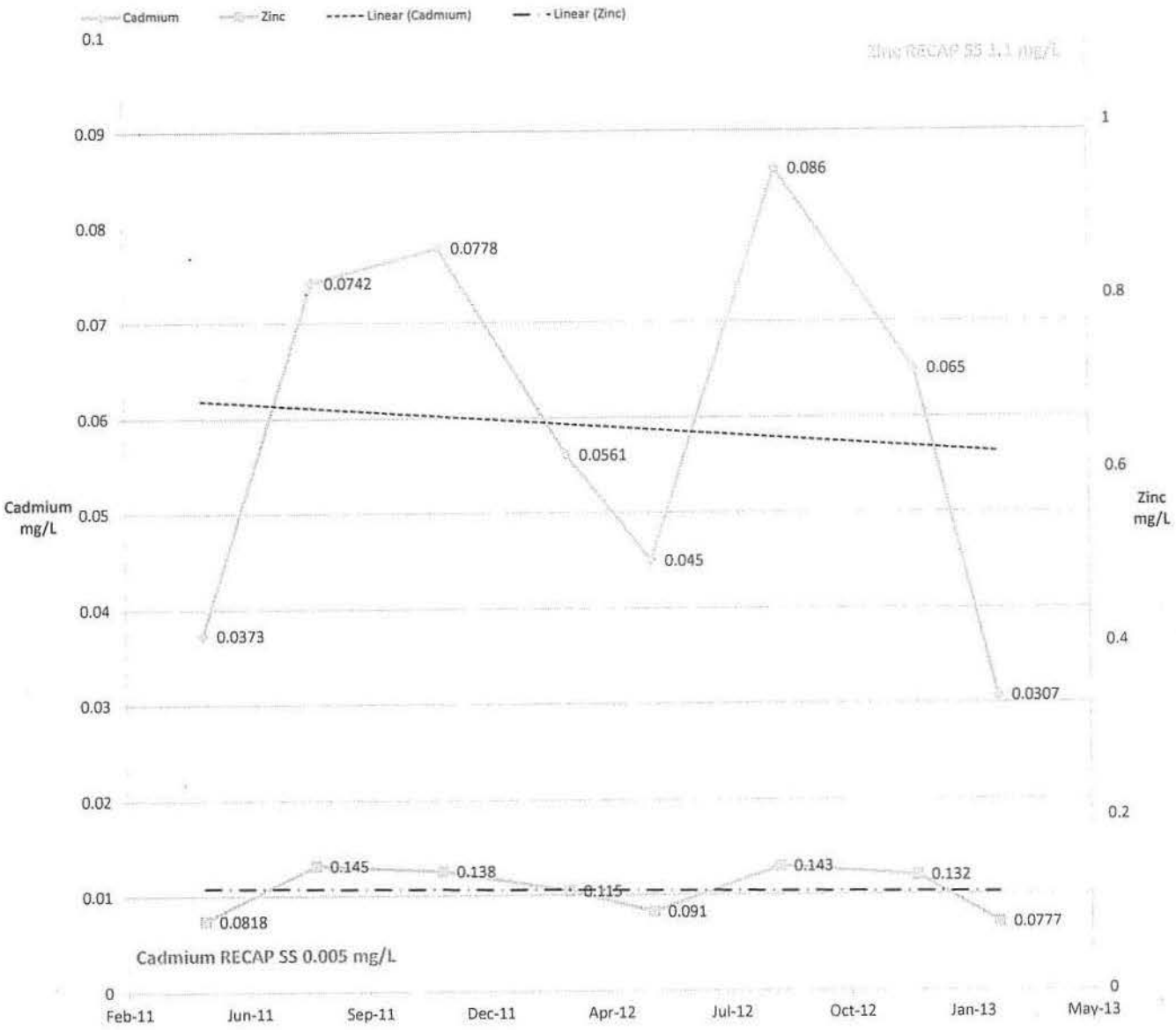

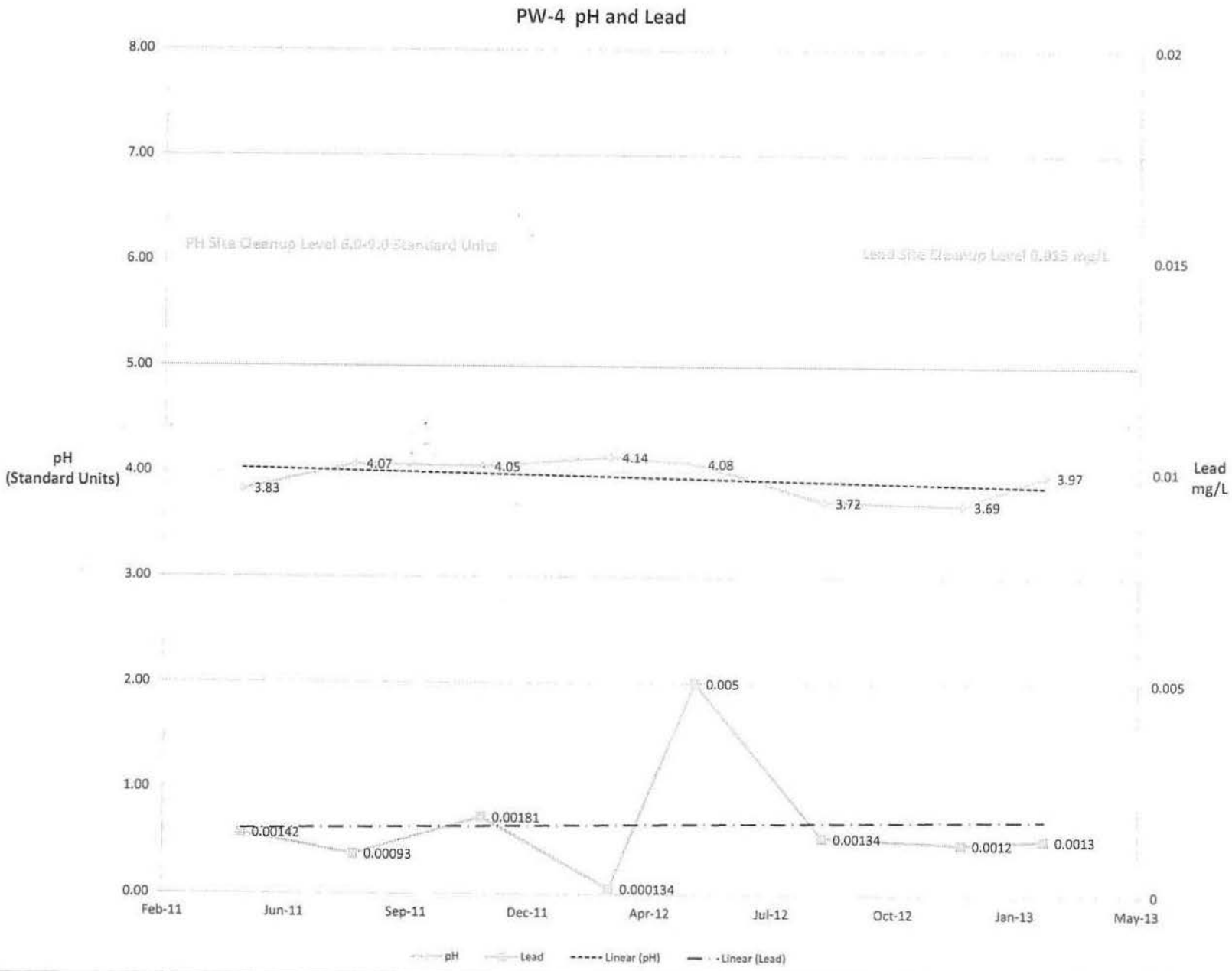
PW-4 pH and Lead
pH (Standard Units)
Lead mg/L
8.00
7.00
6.00
5.00
4.00
3.00
2.00
1.00
0.00
0.02
0.015
0.01
0.005
0
PH Site Cleanup Level 6.0-9.0 Standard Units
Lead Site Cleanup Level 0.015 mg/L
3.83
4.07
4.05
4.14
4.08
3.72
3.69
3.97
0.00142
0.00093
0.00181
0.000134
0.005
0.00134
0.0012
0.0013
Feb-11
Jun-11
Sep-11
Dec-11
Apr-12
Jul-12
Oct-12
Jan-13
May-13
pH
Lead
Linear (pH)
Linear (Lead)

PW-4 Arsenic and Manganese

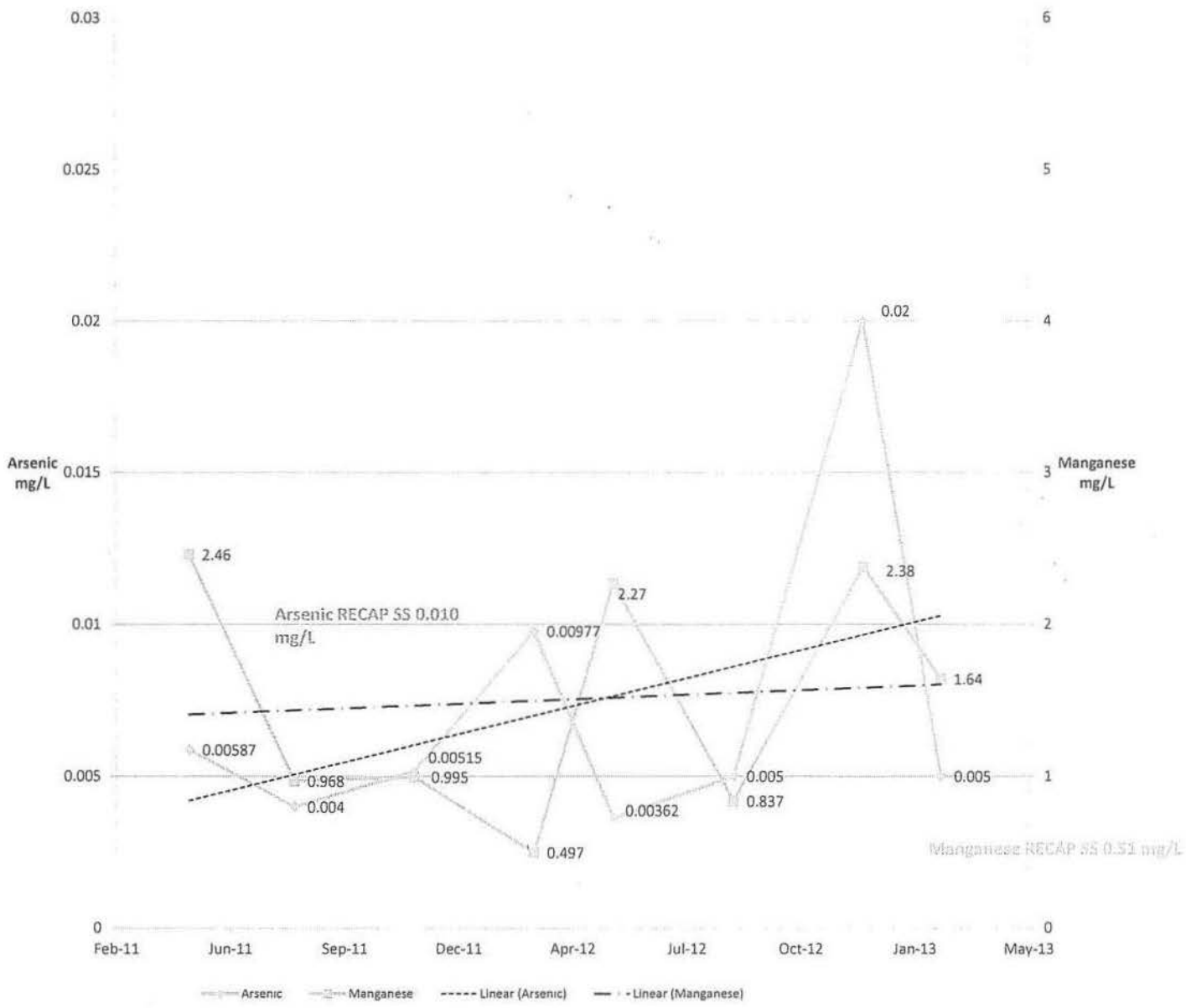

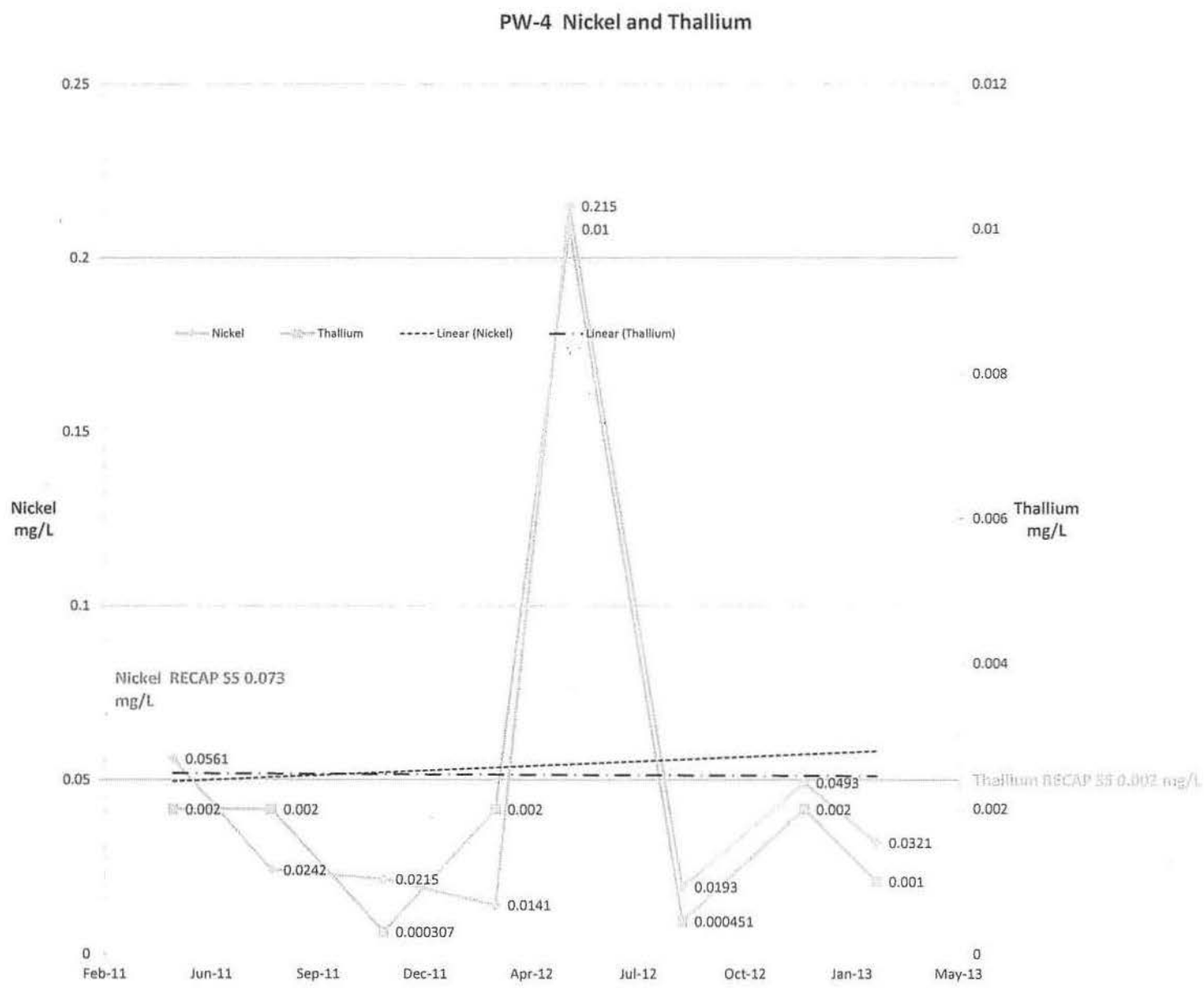
PW-4 Nickel and Thallium
Nickel
Thallium
Linear (Nickel)
Linear (Thallium)
Nickel mg/L
Thallium mg/L
Nickel RECAP SS 0.073 mg/L
Thallium RECAP SS 0.002 mg/L
0.25
0.2
0.15
0.1
0.05
0
0.012
0.01
0.008
0.006
0.004
0.002
0
Feb-11
Jun-11
Sep-11
Dec-11
Apr-12
Jul-12
Oct-12
Jan-13
May-13
0.215
0.01
0.0561
0.002
0.002
0.0242
0.0215
0.000307
0.002
0.0141
0.0193
0.000451
0.0493
0.002
0.0321
0.001

PW-4 Cadmium and Zinc

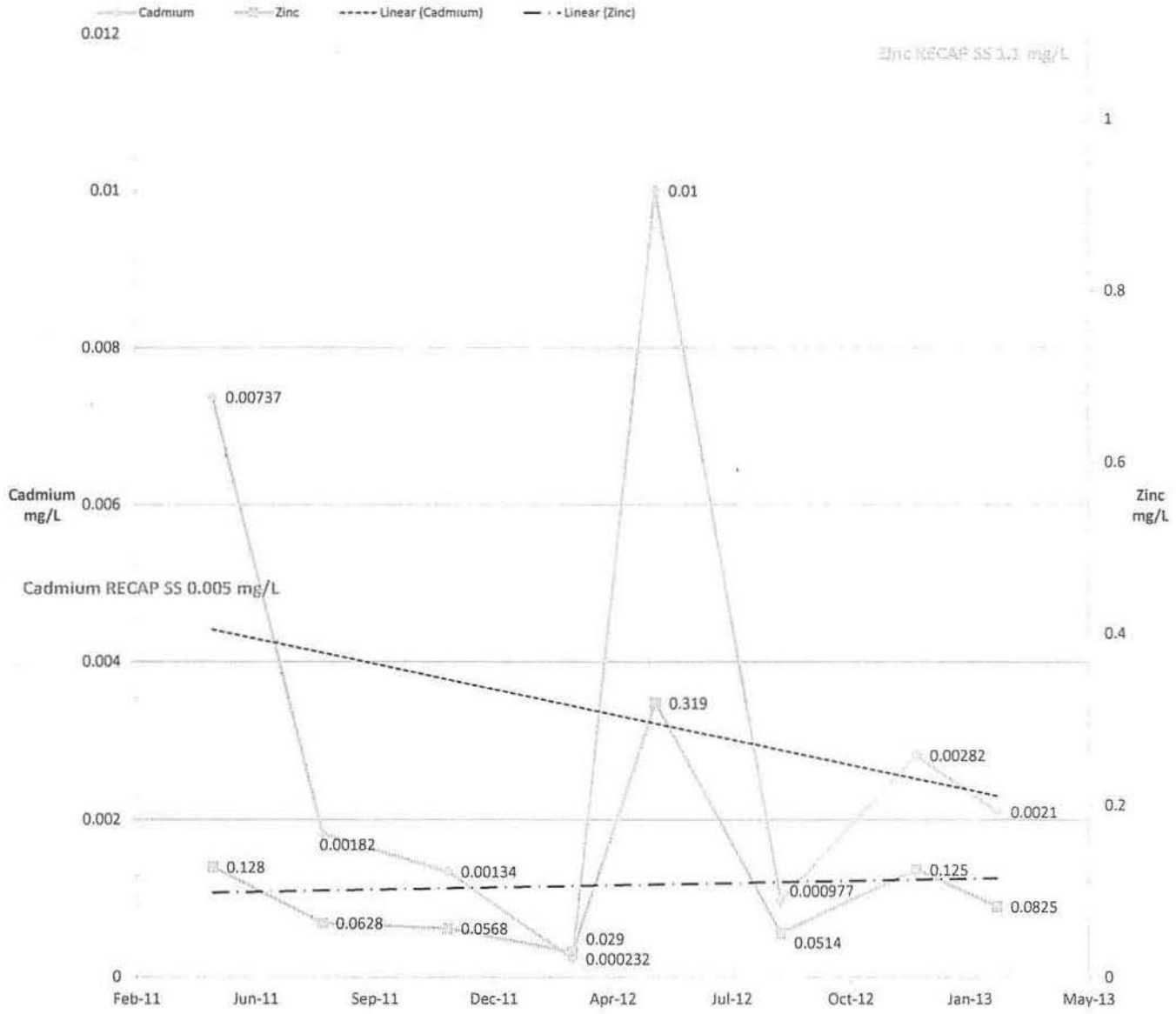

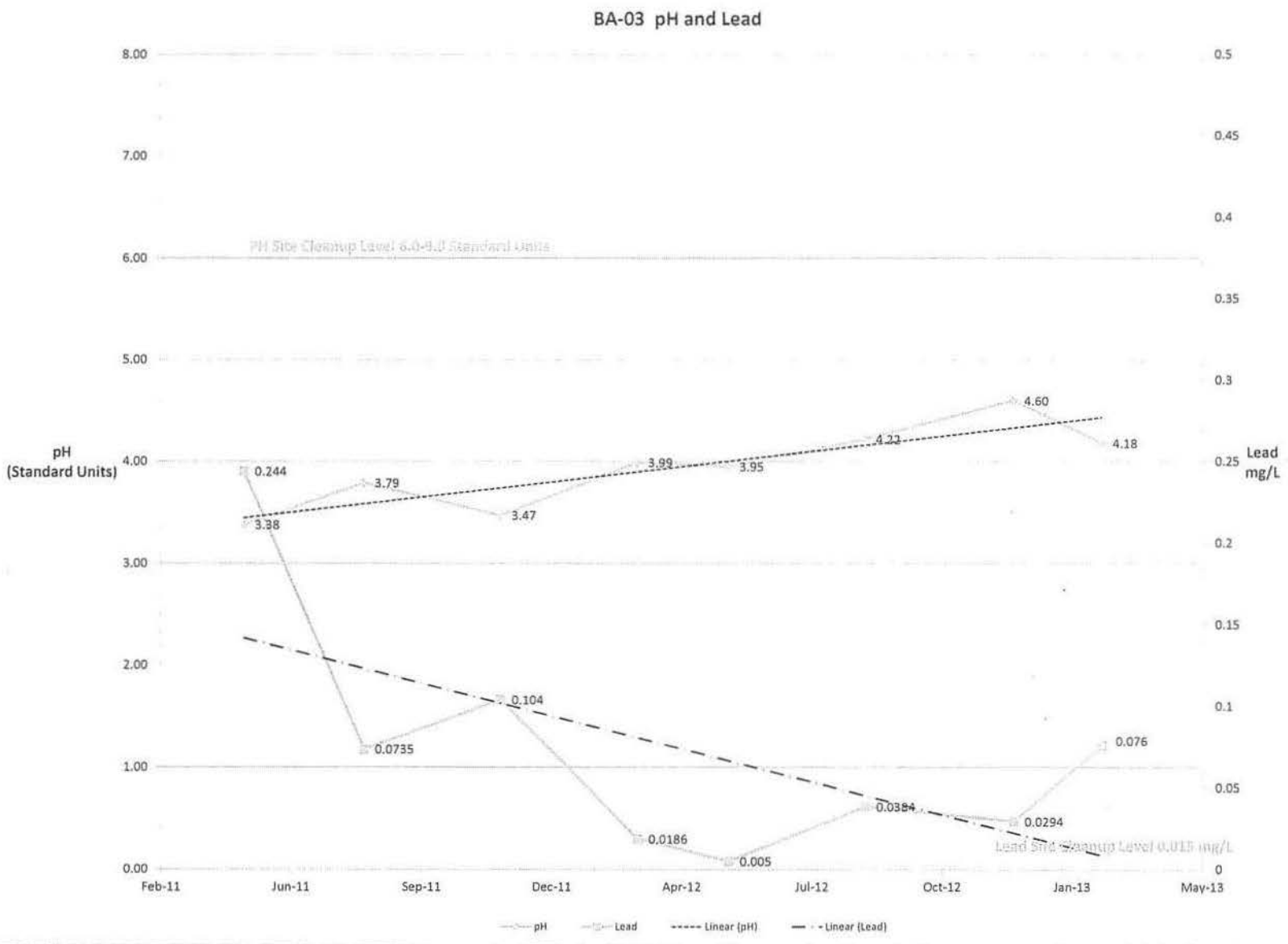
BA-03 pH and Lead
pH
(Standard Units)
Lead
mg/L
8.00
7.00
6.00
5.00
4.00
3.00
2.00
1.00
0.00
0.5
0.45
0.4
0.35
0.3
0.25
0.2
0.15
0.1
0.05
0
PH Site Cleanup Level 6.0-9.0 Standard Units
Lead Site Cleanup Level 0.015 mg/L
0.244
3.38
3.79
0.0735
3.47
0.104
3.99
0.0186
3.95
0.005
4.22
0.0384
4.60
0.0294
4.18
0.076
Feb-11
Jun-11
Sep-11
Dec-11
Apr-12
Jul-12
Oct-12
Jan-13
May-13
pH
Lead
Linear (pH)
Linear (Lead)

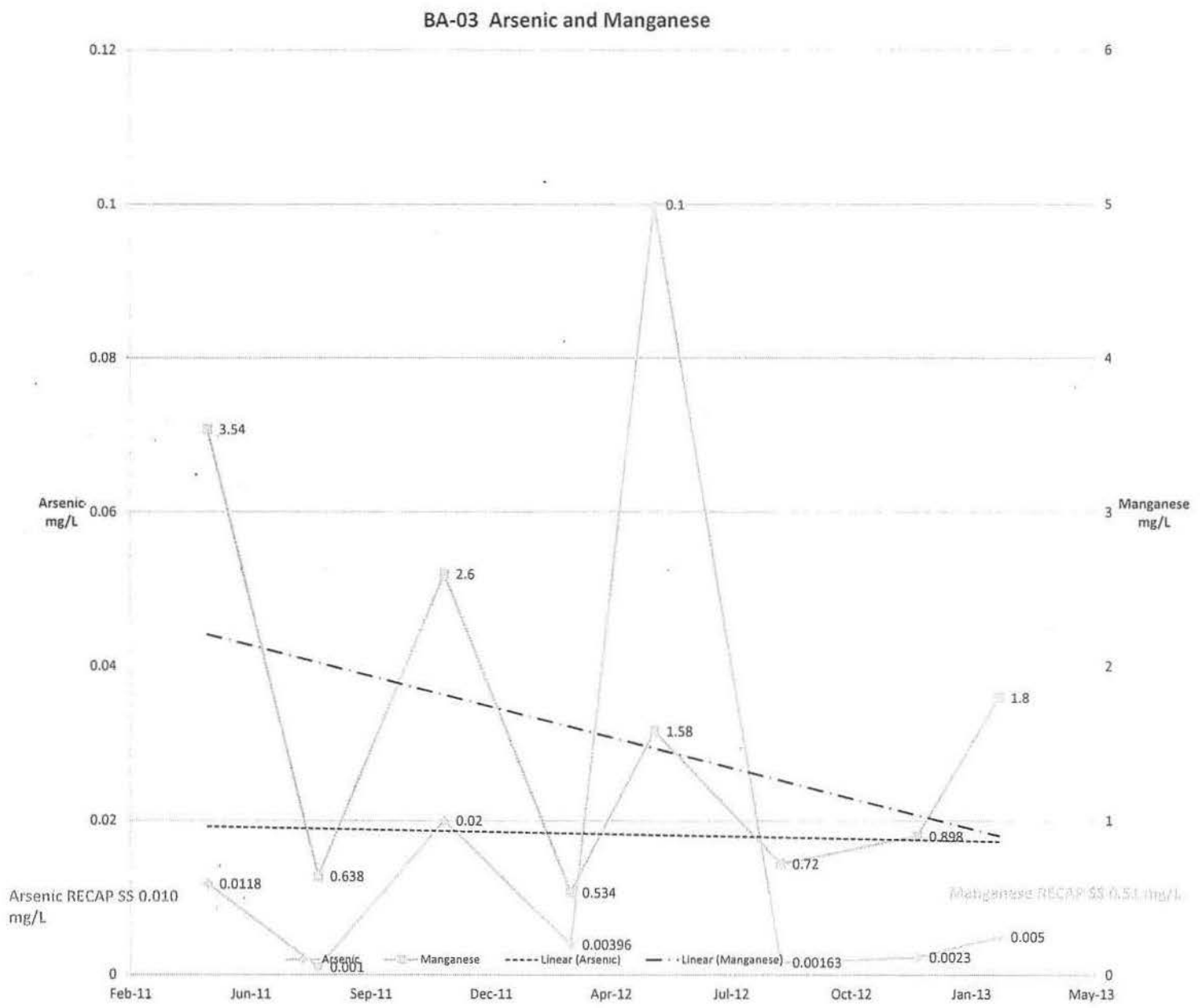
BA-03 Arsenic and Manganese
Arsenic mg/L
Manganese mg/L
0.12
0.1
0.08
0.06
0.04
0.02
0
6
5
4
3
2
1
0
Feb-11
Jun-11
Sep-11
Dec-11
Apr-12
Jul-12
Oct-12
Jan-13
May-13
3.54
0.1
2.6
1.8
1.58
0.02
0.898
0.72
0.638
0.0118
0.534
0.005
0.00396
0.001
0.00163
0.0023
Arsenic RECAP SS 0.010 mg/L
Manganese RECAP SS 0.51 mg/L
Arsenic
Manganese
Linear (Arsenic)
Linear (Manganese)

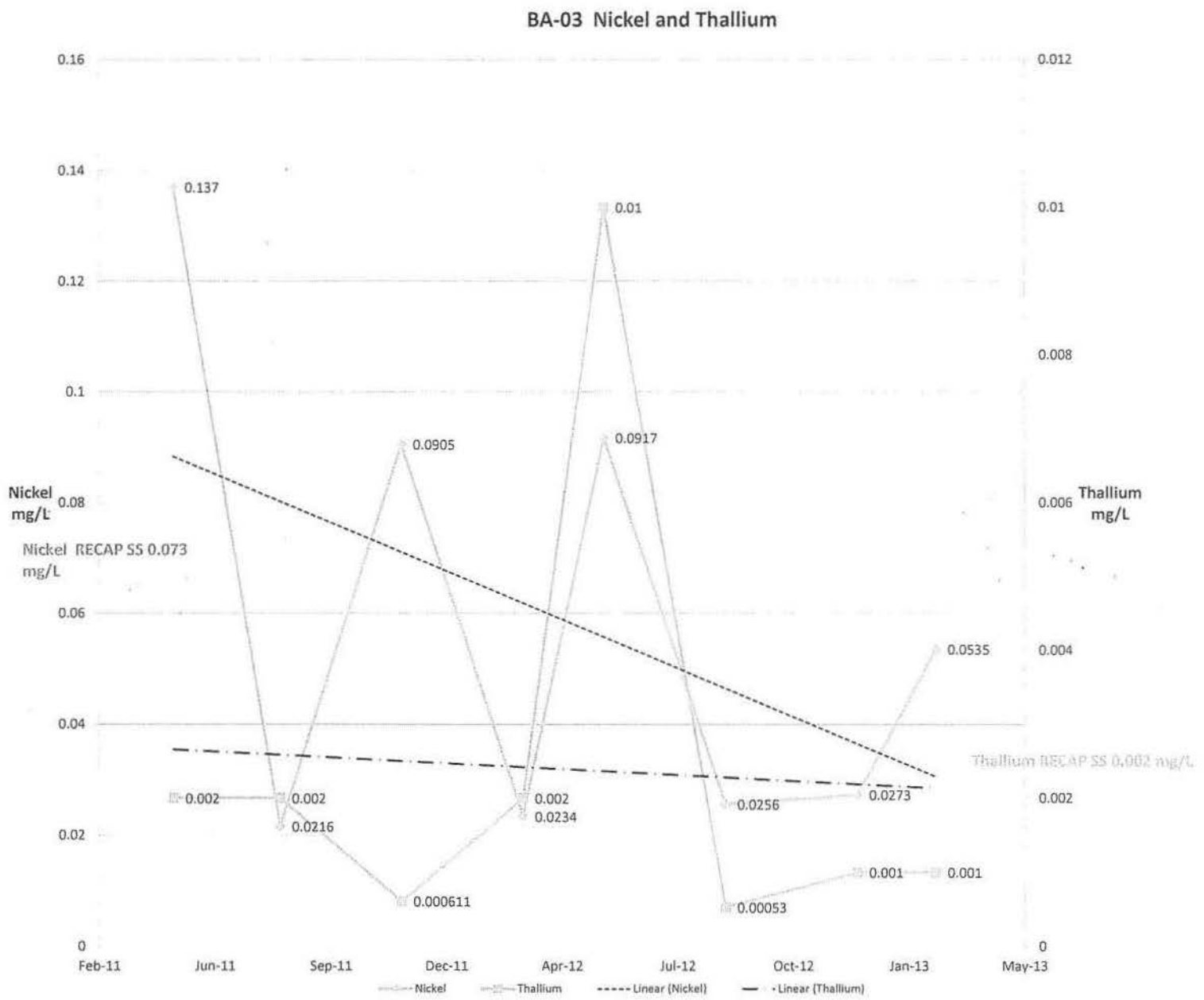
BA-03 Nickel and Thallium
Nickel mg/L
Thallium mg/L
Nickel RECAP SS 0.073 mg/L
Thallium RECAP SS 0.002 mg/L
0.16
0.14
0.12
0.1
0.08
0.06
0.04
0.02
0
0.012
0.01
0.008
0.006
0.004
0.002
0
0.137
0.0905
0.01
0.0917
0.0535
0.002
0.002
0.0216
0.000611
0.002
0.0234
0.0256
0.00053
0.0273
0.001
0.001
Feb-11
Jun-11
Sep-11
Dec-11
Apr-12
Jul-12
Oct-12
Jan-13
May-13
Nickel
Thallium
Linear (Nickel)
Linear (Thallium)

BA-03 Cadmium and Zinc

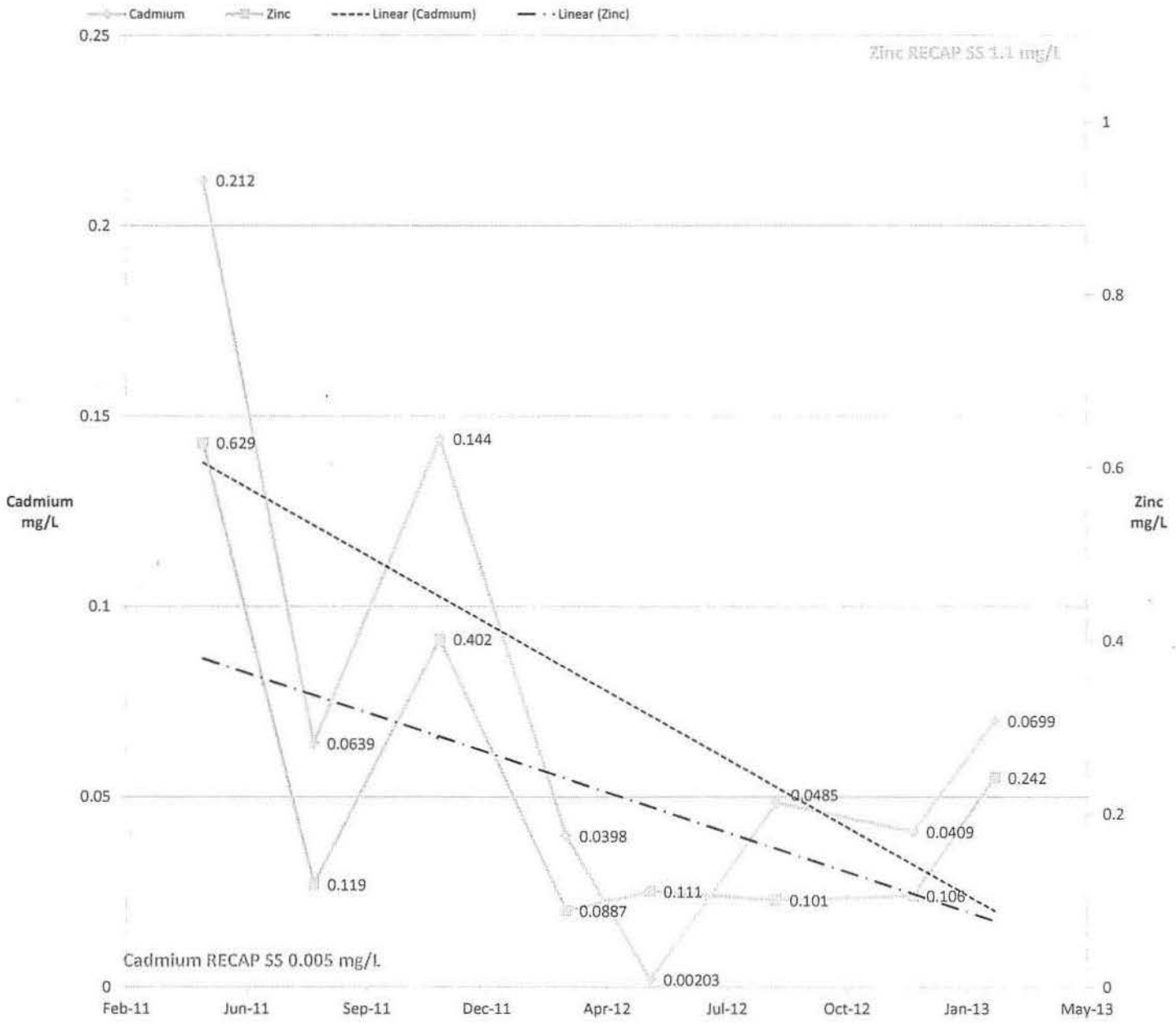

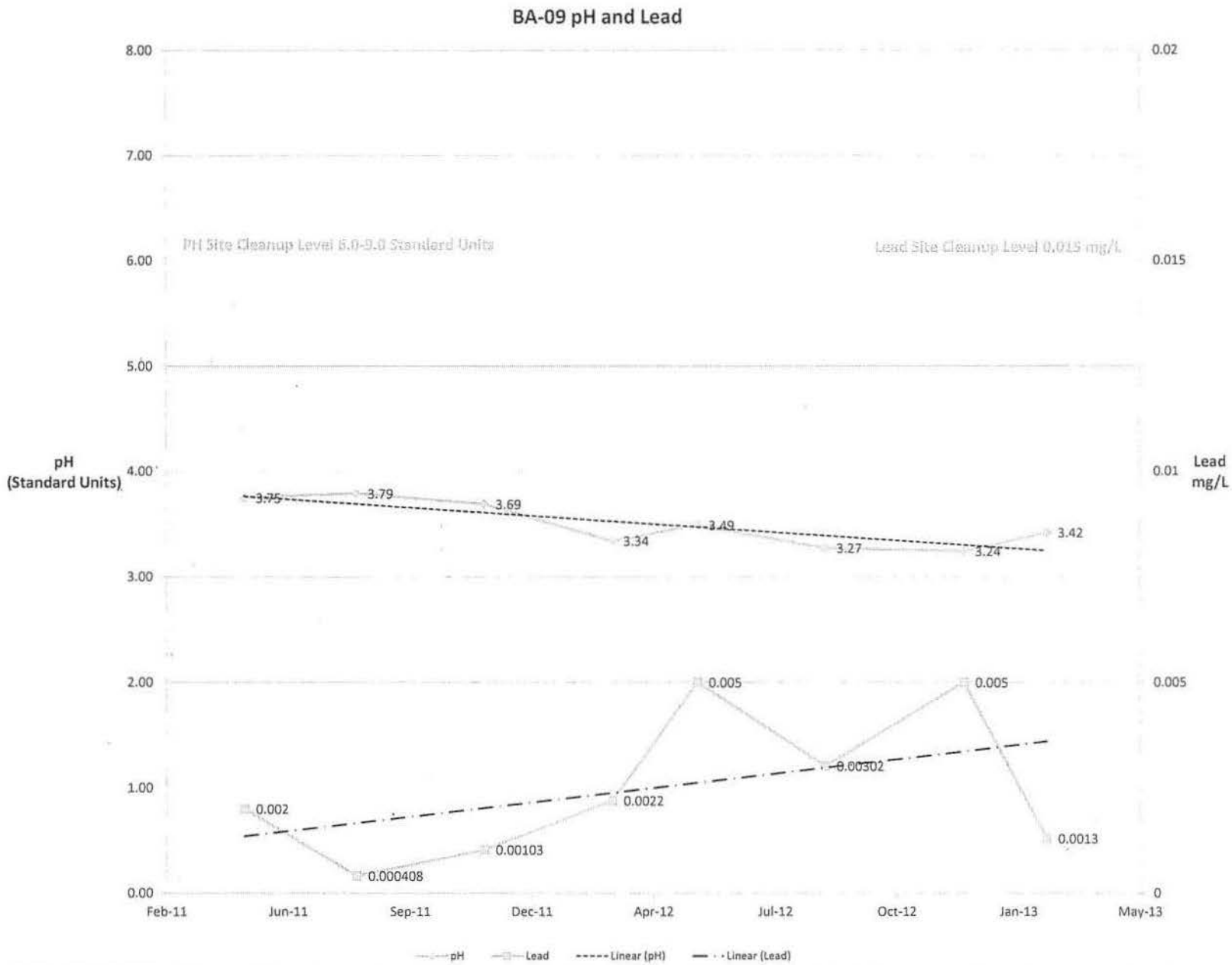
BA-09 pH and Lead
pH Site Cleanup Level 6.0-9.0 Standard Units
Lead Site Cleanup Level 0.015 mg/L
pH (Standard Units)
Lead mg/L
8.00
7.00
6.00
5.00
4.00
3.00
2.00
1.00
0.00
0.02
0.015
0.01
0.005
0
3.75
3.79
3.69
3.34
3.49
3.27
3.24
3.42
0.002
0.000408
0.00103
0.0022
0.005
0.00302
0.005
0.0013
Feb-11
Jun-11
Sep-11
Dec-11
Apr-12
Jul-12
Oct-12
Jan-13
May-13
pH
Lead
Linear (pH)
Linear (Lead)

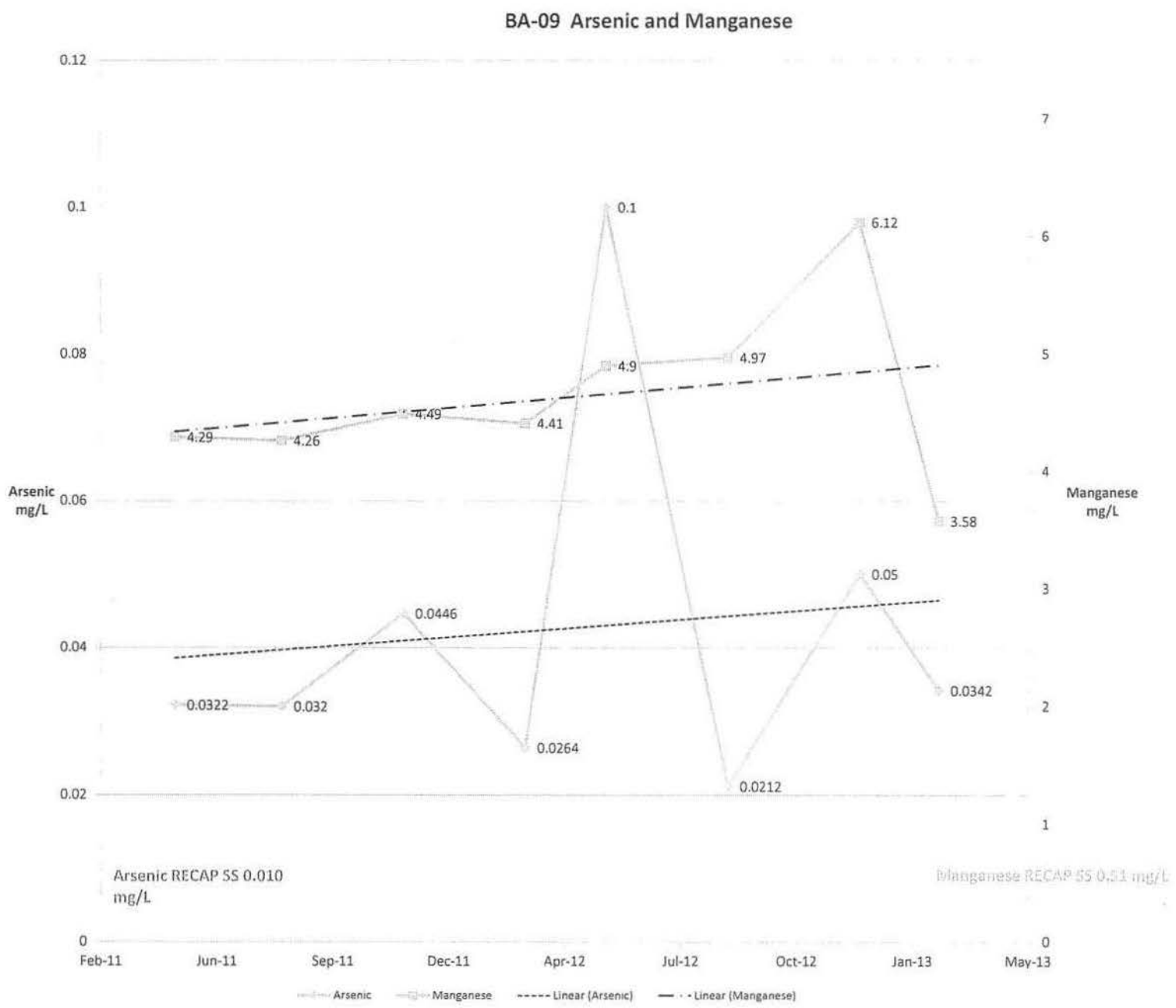
BA-09 Arsenic and Manganese
Arsenic mg/L
Manganese mg/L
0.12
0.1
0.08
0.06
0.04
0.02
0
7
6
5
4
3
2
1
0
4.29
4.26
4.49
4.41
4.9
4.97
6.12
3.58
0.1
0.0322
0.032
0.0446
0.0264
0.0212
0.05
0.0342
Arsenic RECAP SS 0.010 mg/L
Manganese RECAP SS 0.31 mg/L
Feb-11
Jun-11
Sep-11
Dec-11
Apr-12
Jul-12
Oct-12
Jan-13
May-13
Arsenic
Manganese
Linear (Arsenic)
Linear (Manganese)

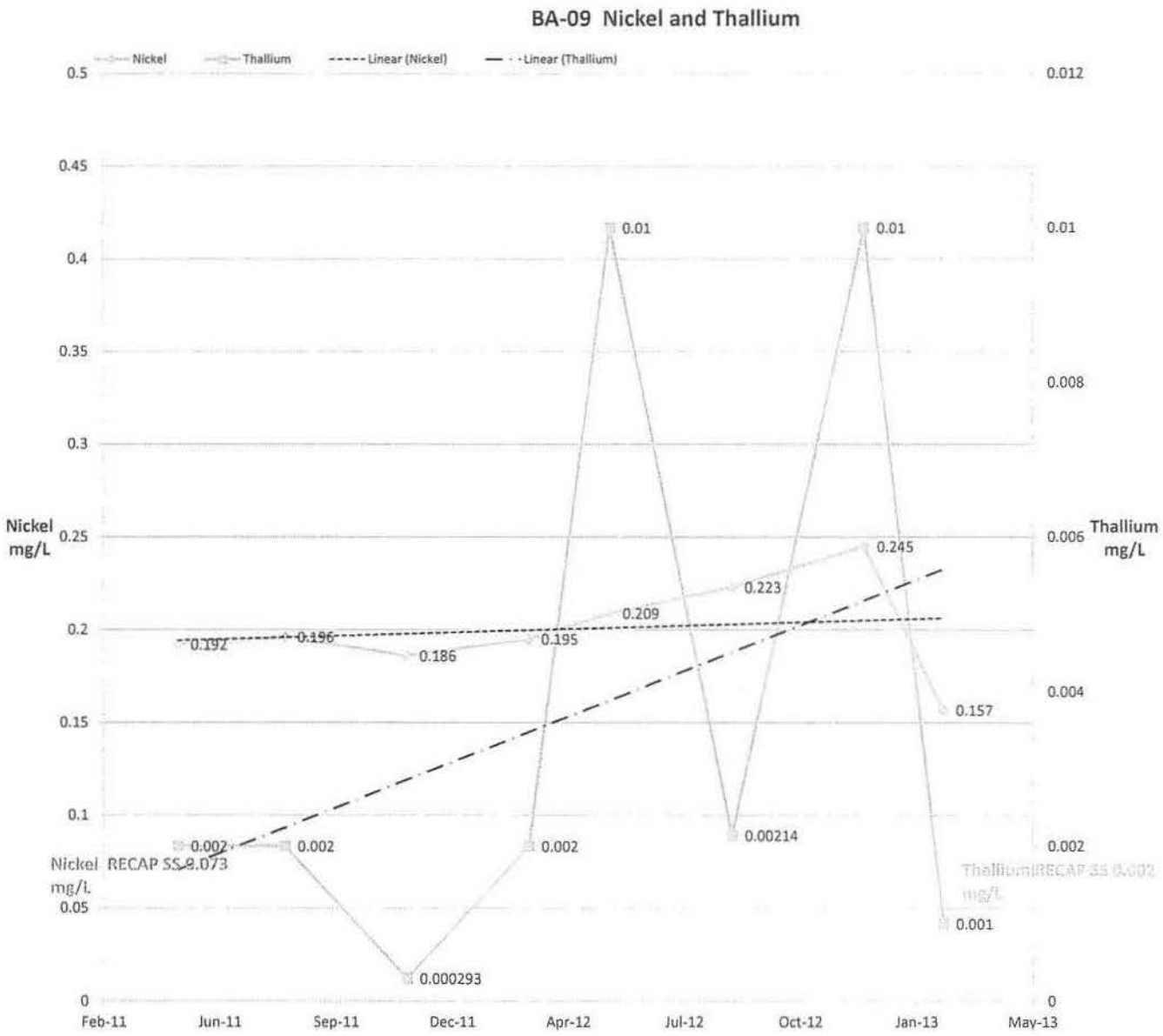
BA-09 Nickel and Thallium
Nickel
Thallium
Linear (Nickel)
Linear (Thallium)
Nickel mg/L
Thallium mg/L
0.5
0.45
0.4
0.35
0.3
0.25
0.2
0.15
0.1
0.05
0
0.012
0.01
0.008
0.006
0.004
0.002
0
0.01
0.01
0.245
0.223
0.209
0.195
0.192
0.196
0.186
0.157
0.002
0.002
0.002
0.00214
0.001
0.000293
Nickel RECAP SS 0.073 mg/L
Thallium RECAP SS 0.002 mg/L
Feb-11
Jun-11
Sep-11
Dec-11
Apr-12
Jul-12
Oct-12
Jan-13
May-13

BA-09 Cadmium and Zinc

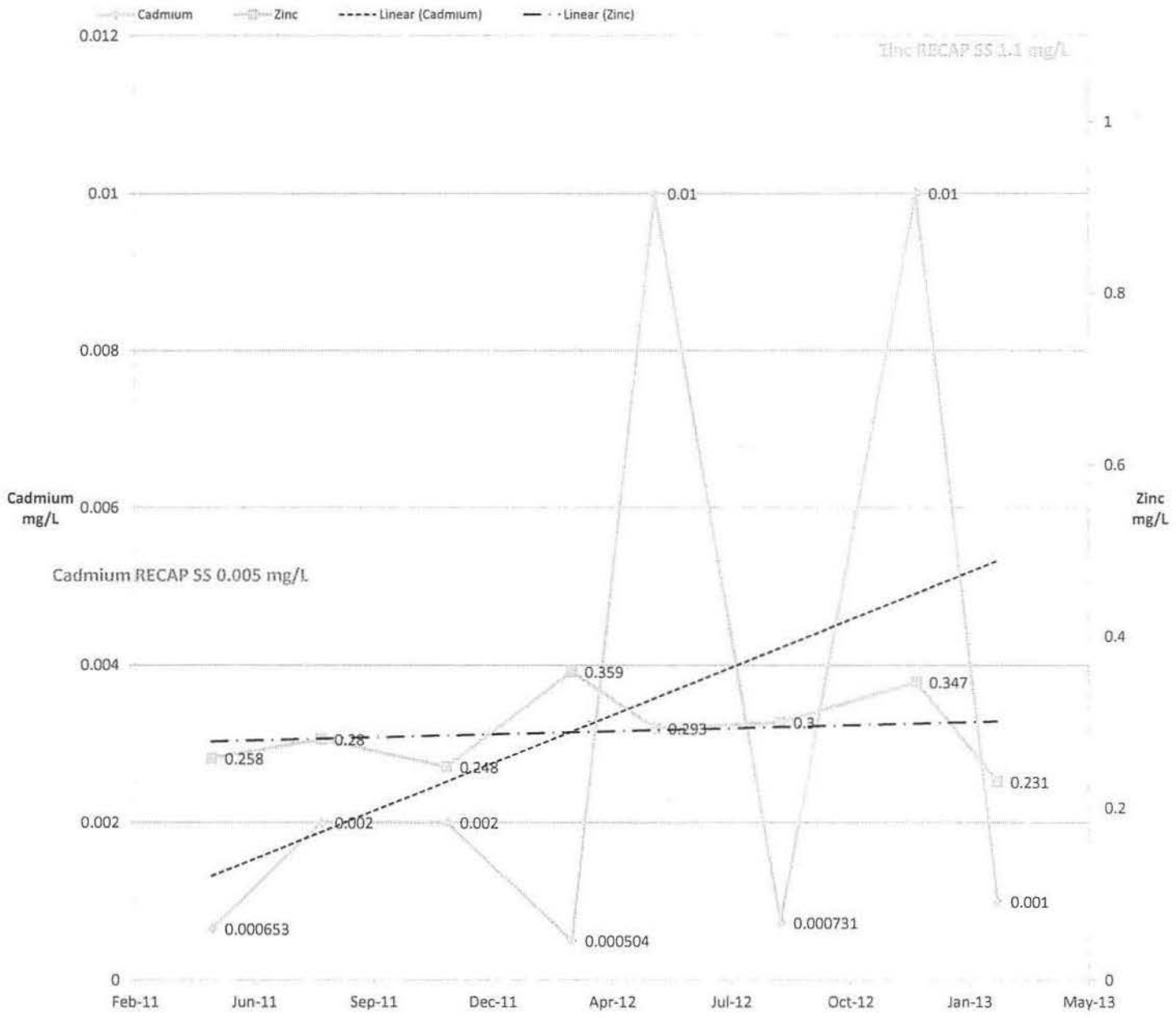

SECOND WATER BEARING ZONE

(PAST EIGHT QUARTERS)

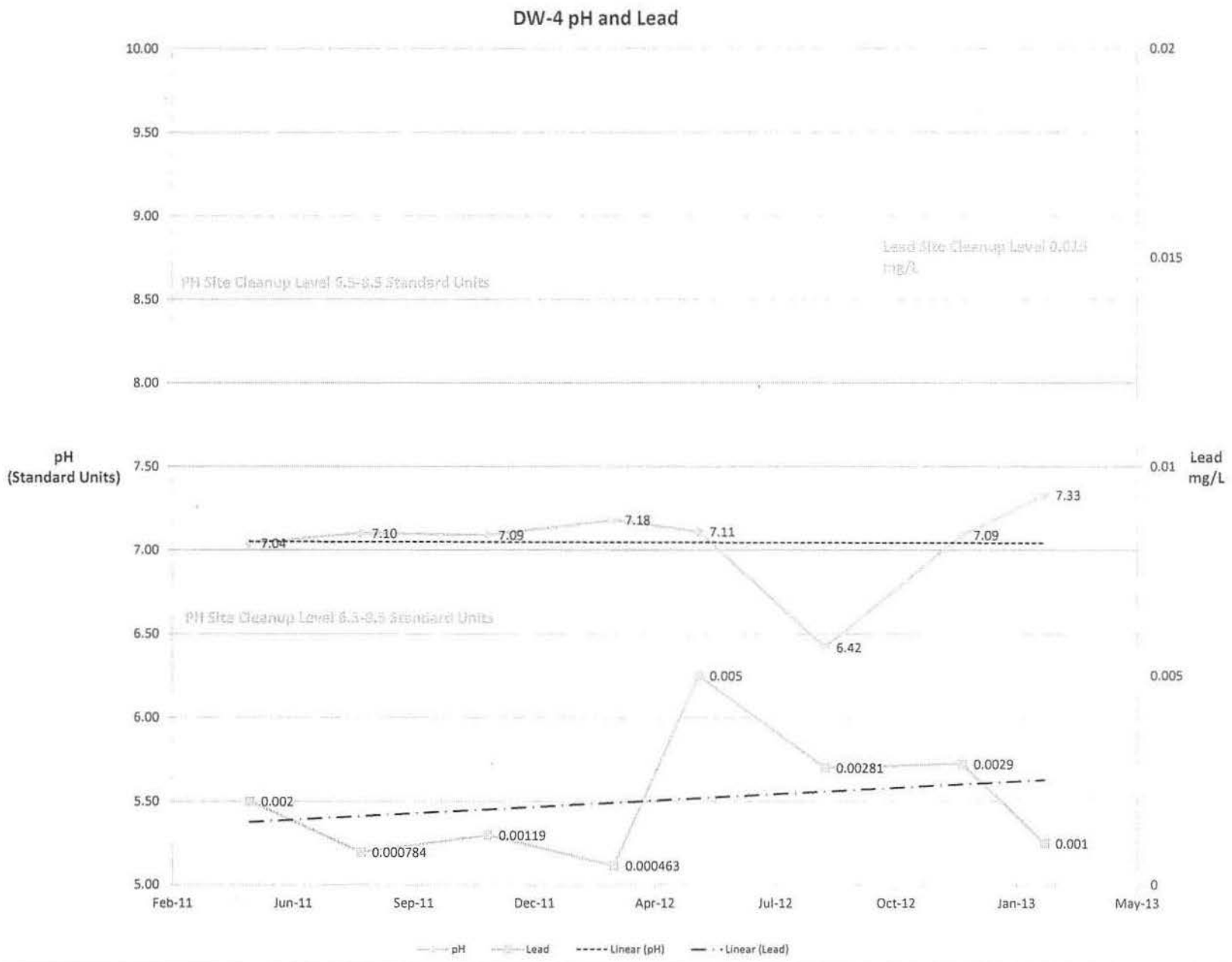
DW-4 pH and Lead
pH
(Standard Units)
Lead
mg/L
10.00
9.50
9.00
8.50
8.00
7.50
7.00
6.50
6.00
5.50
5.00
0.02
0.015
0.01
0.005
0
PH Site Cleanup Level 6.5-8.5 Standard Units
Lead Site Cleanup Level 0.015 mg/L
PH Site Cleanup Level 6.5-8.5 Standard Units
7.04
7.10
7.09
7.18
7.11
6.42
7.09
7.33
0.002
0.000784
0.00119
0.000463
0.005
0.00281
0.0029
0.001
Feb-11
Jun-11
Sep-11
Dec-11
Apr-12
Jul-12
Oct-12
Jan-13
May-13
pH
Lead
Linear (pH)
Linear (Lead)

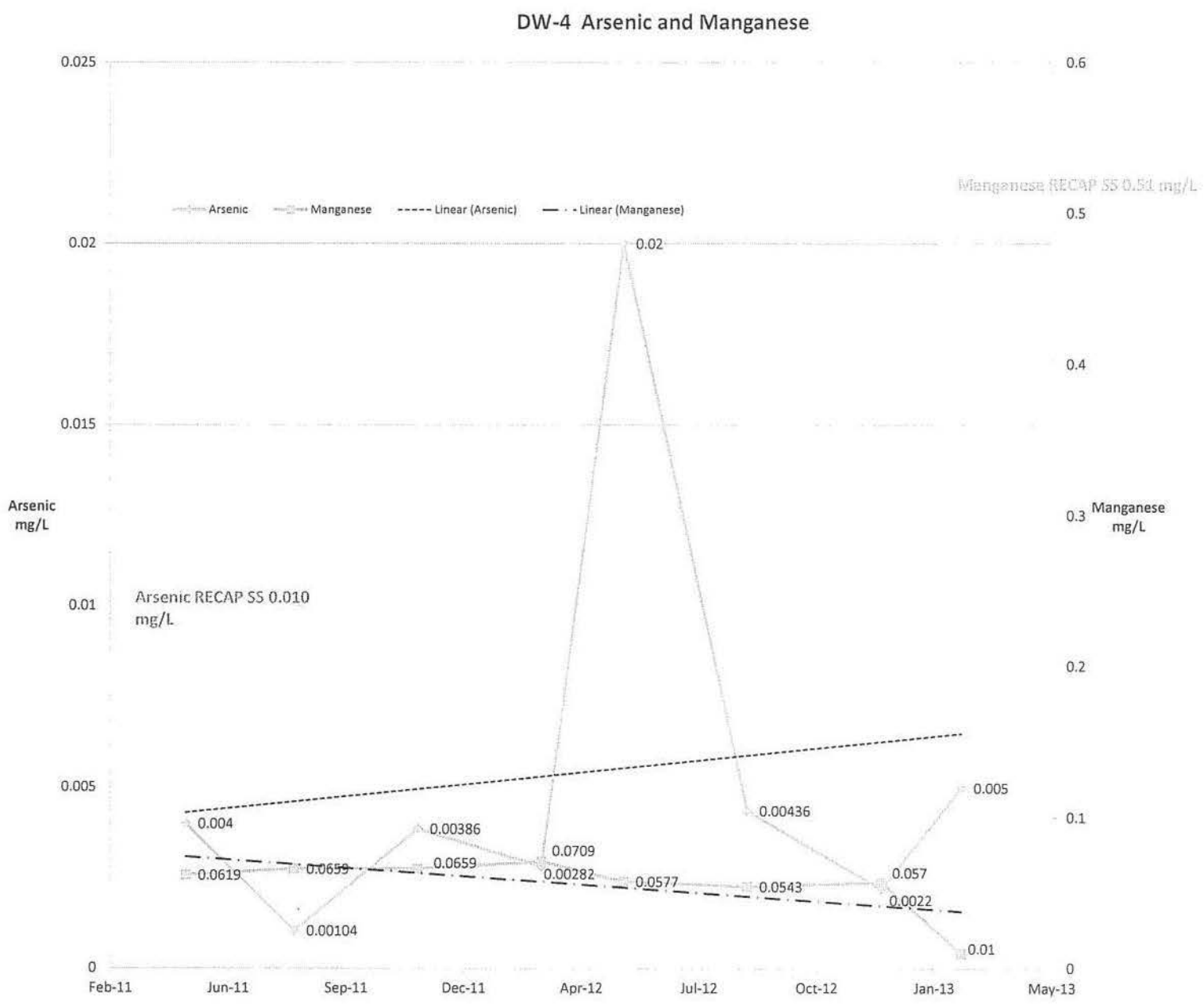
DW-4 Arsenic and Manganese
Arsenic
Manganese
Linear (Arsenic)
Linear (Manganese)
Manganese RECAP SS 0.51 mg/L
Arsenic RECAP SS 0.010 mg/L
Arsenic mg/L
Manganese mg/L
0.025
0.02
0.015
0.01
0.005
0
0.6
0.5
0.4
0.3
0.2
0.1
0
0.02
0.004
0.0619
0.0659
0.00104
0.00386
0.0659
0.0709
0.00282
0.0577
0.00436
0.0543
0.057
0.0022
0.005
0.01
Feb-11
Jun-11
Sep-11
Dec-11
Apr-12
Jul-12
Oct-12
Jan-13
May-13

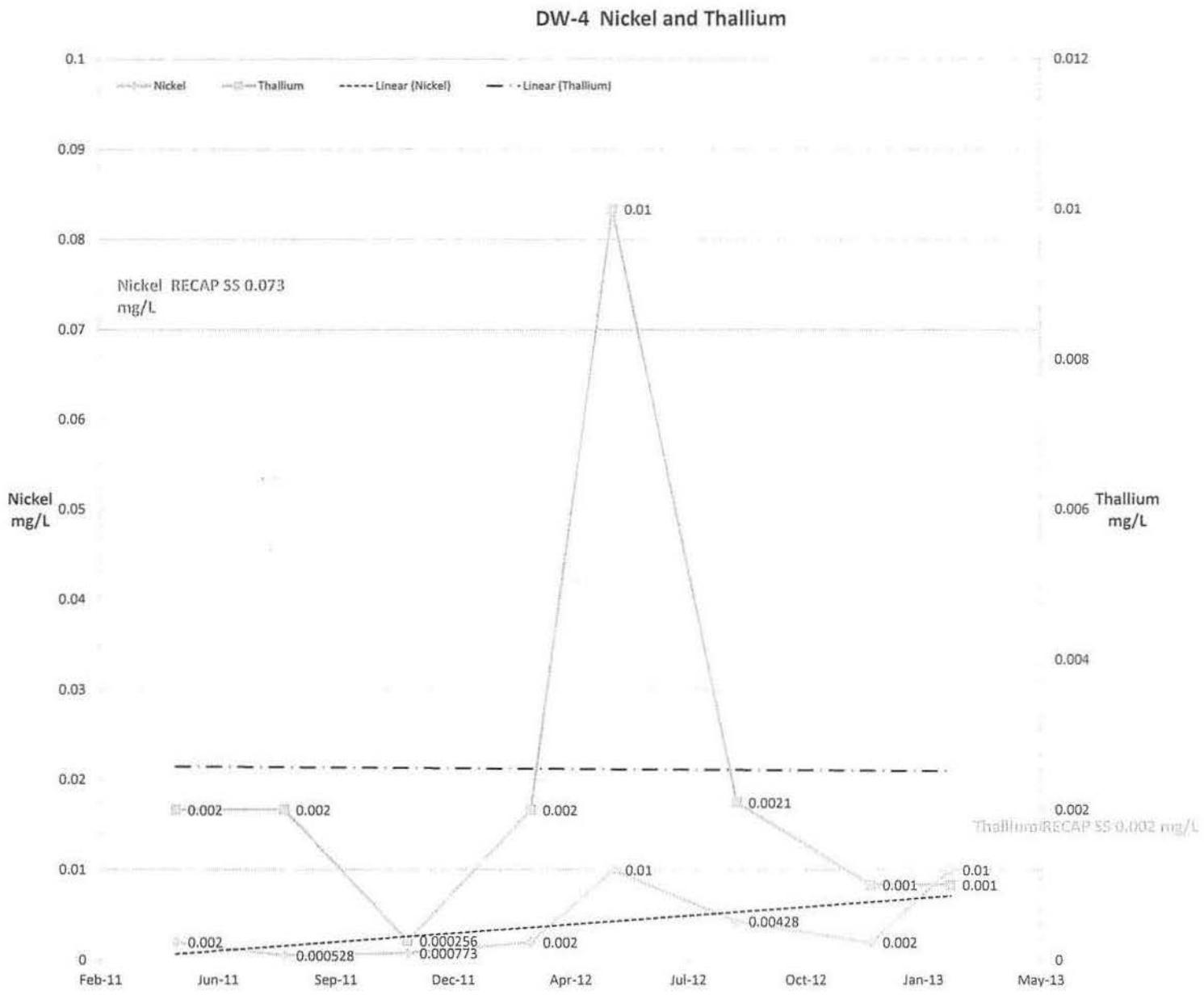
DW-4 Nickel and Thallium
Nickel
Thallium
Linear (Nickel)
Linear (Thallium)
Nickel RECAP SS 0.073 mg/L
Thallium RECAP SS 0.002 mg/L
Nickel mg/L
Thallium mg/L
0.1
0.09
0.08
0.07
0.06
0.05
0.04
0.03
0.02
0.01
0
0.012
0.01
0.008
0.006
0.004
0.002
0
Feb-11
Jun-11
Sep-11
Dec-11
Apr-12
Jul-12
Oct-12
Jan-13
May-13
0.01
0.002
0.002
0.002
0.0021
0.001
0.01
0.001
0.01
0.00428
0.002
0.002
0.000256
0.000773
0.000528

DW-4 Cadmium and Zinc

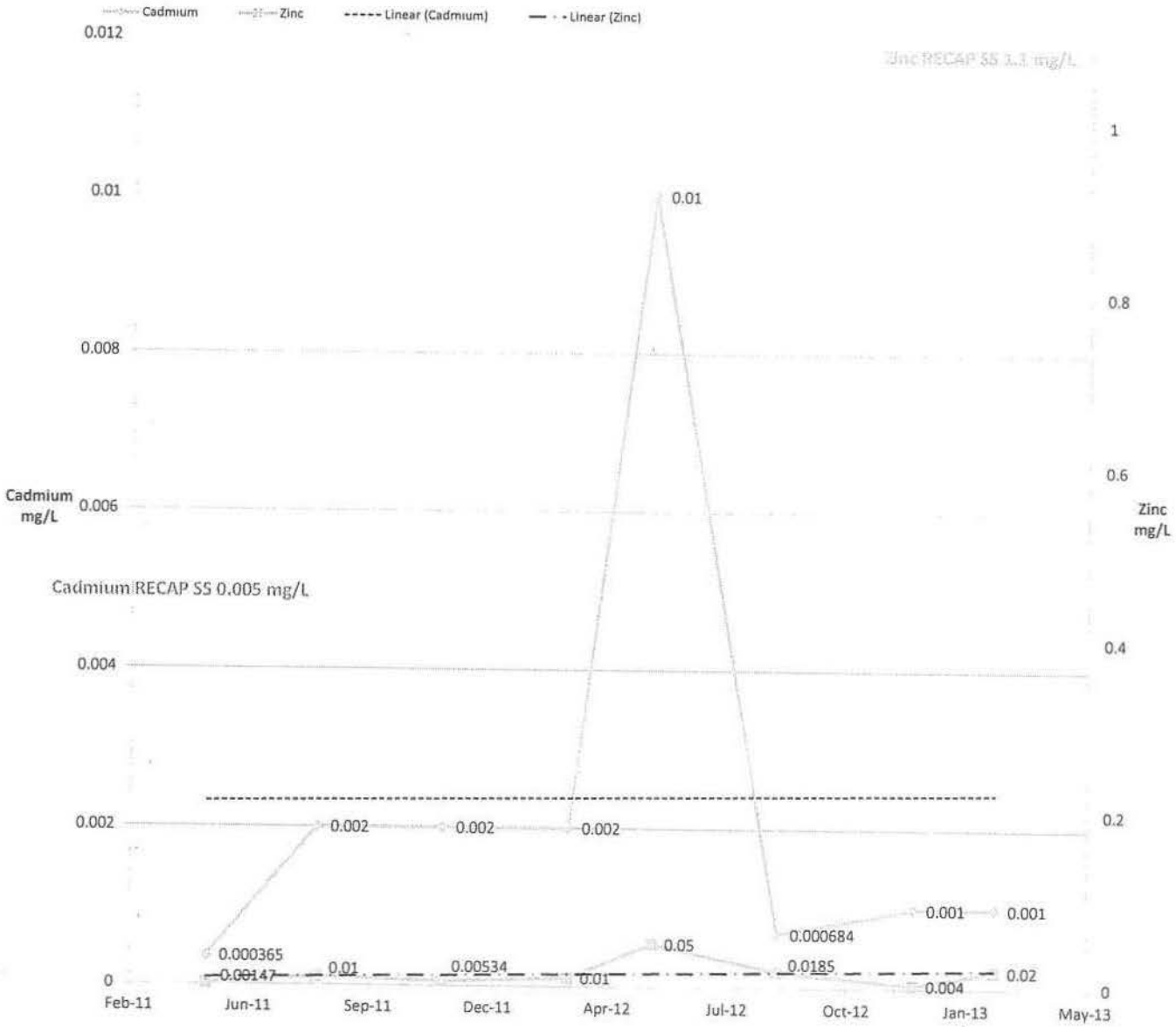

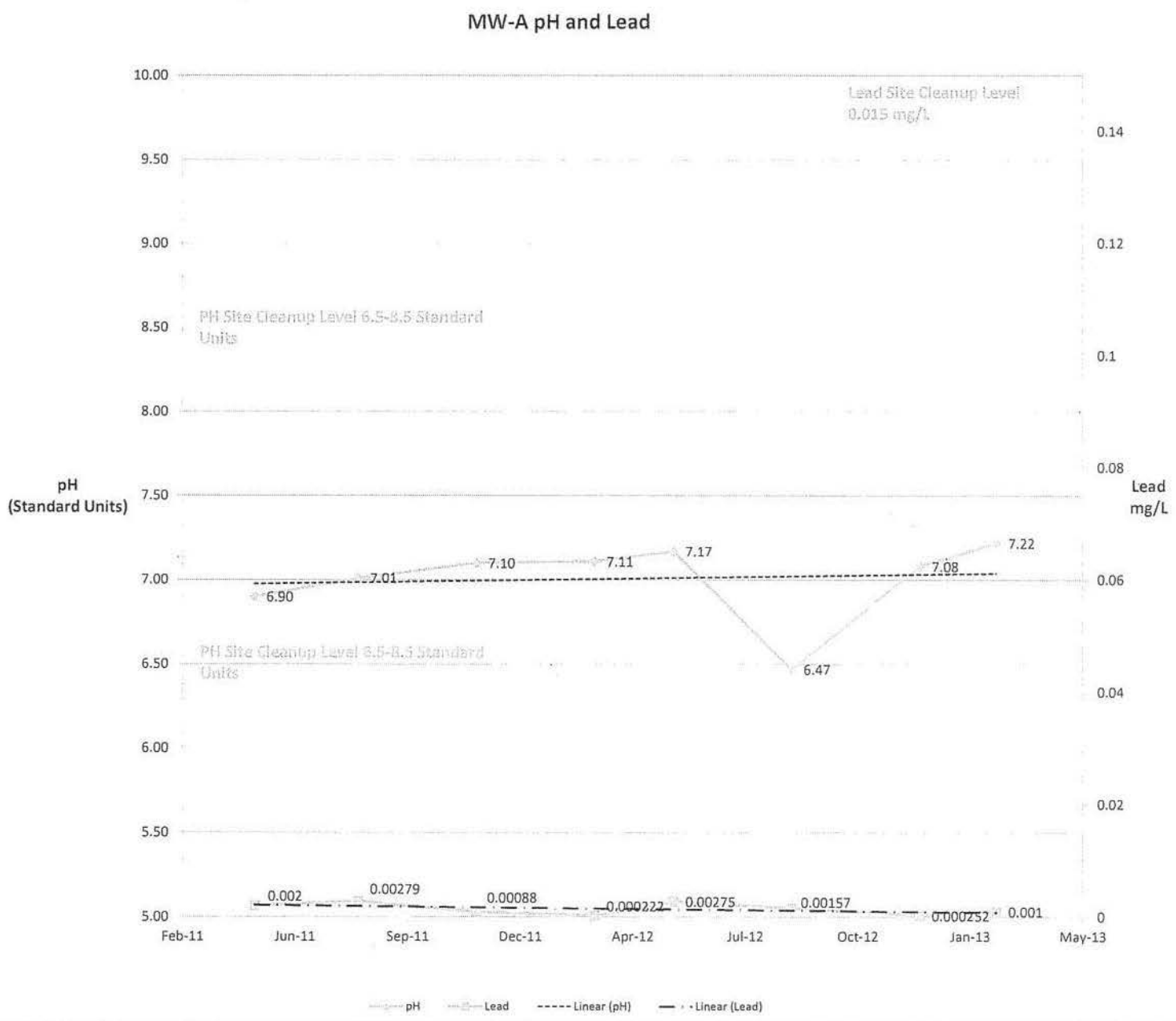
MW-A pH and Lead
Lead Site Cleanup Level 0.015 mg/L
PH Site Cleanup Level 6.5-8.5 Standard Units
PH Site Cleanup Level 6.5-8.5 Standard Units
pH (Standard Units)
Lead mg/L
10.00
9.50
9.00
8.50
8.00
7.50
7.00
6.50
6.00
5.50
5.00
0.14
0.12
0.1
0.08
0.06
0.04
0.02
0
6.90
7.01
7.10
7.11
7.17
6.47
7.08
7.22
0.002
0.00279
0.00088
0.000222
0.00275
0.00157
0.000252
0.001
Feb-11
Jun-11
Sep-11
Dec-11
Apr-12
Jul-12
Oct-12
Jan-13
May-13
pH
Lead
Linear (pH)
Linear (Lead)

MW-A Arsenic and Manganese

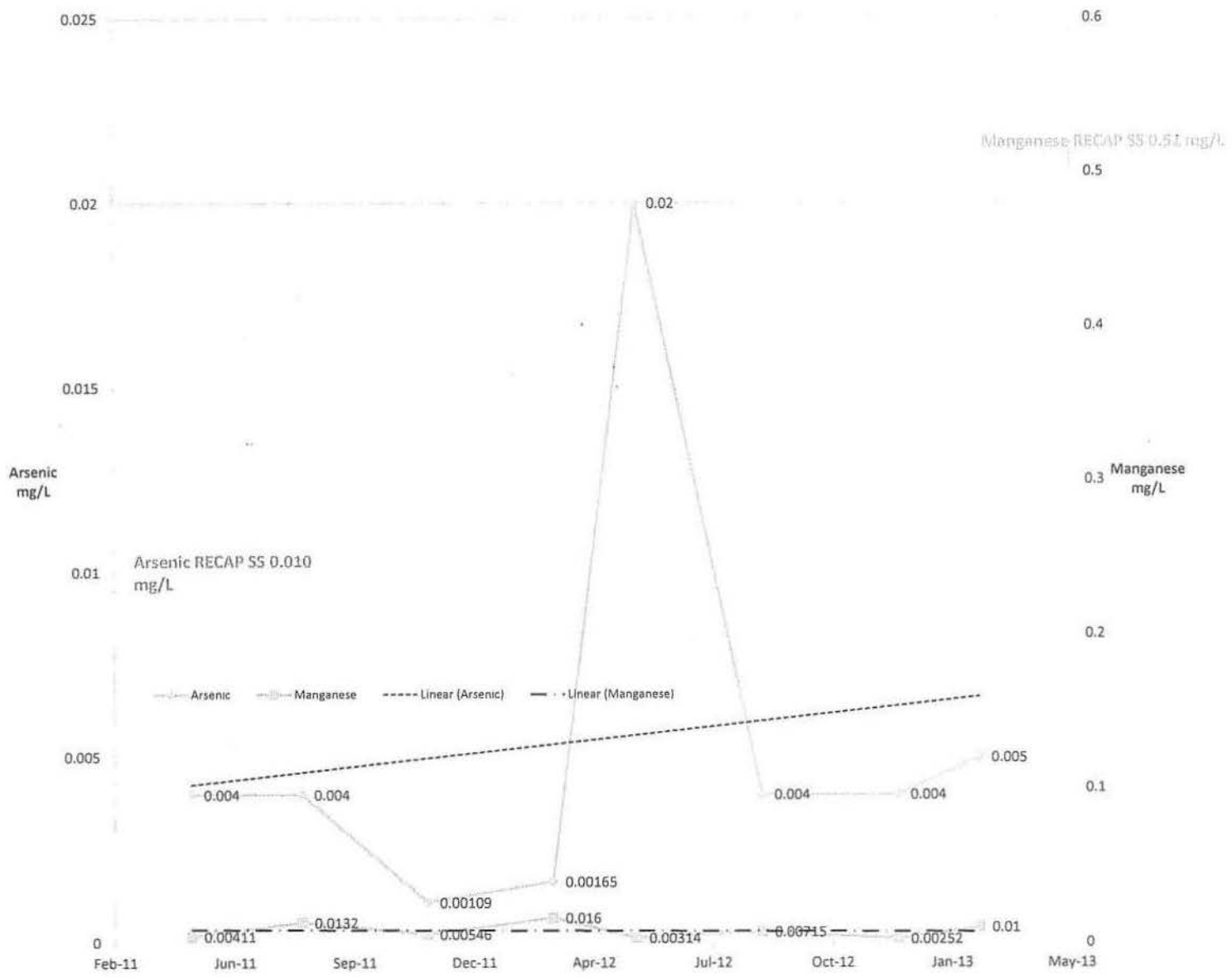

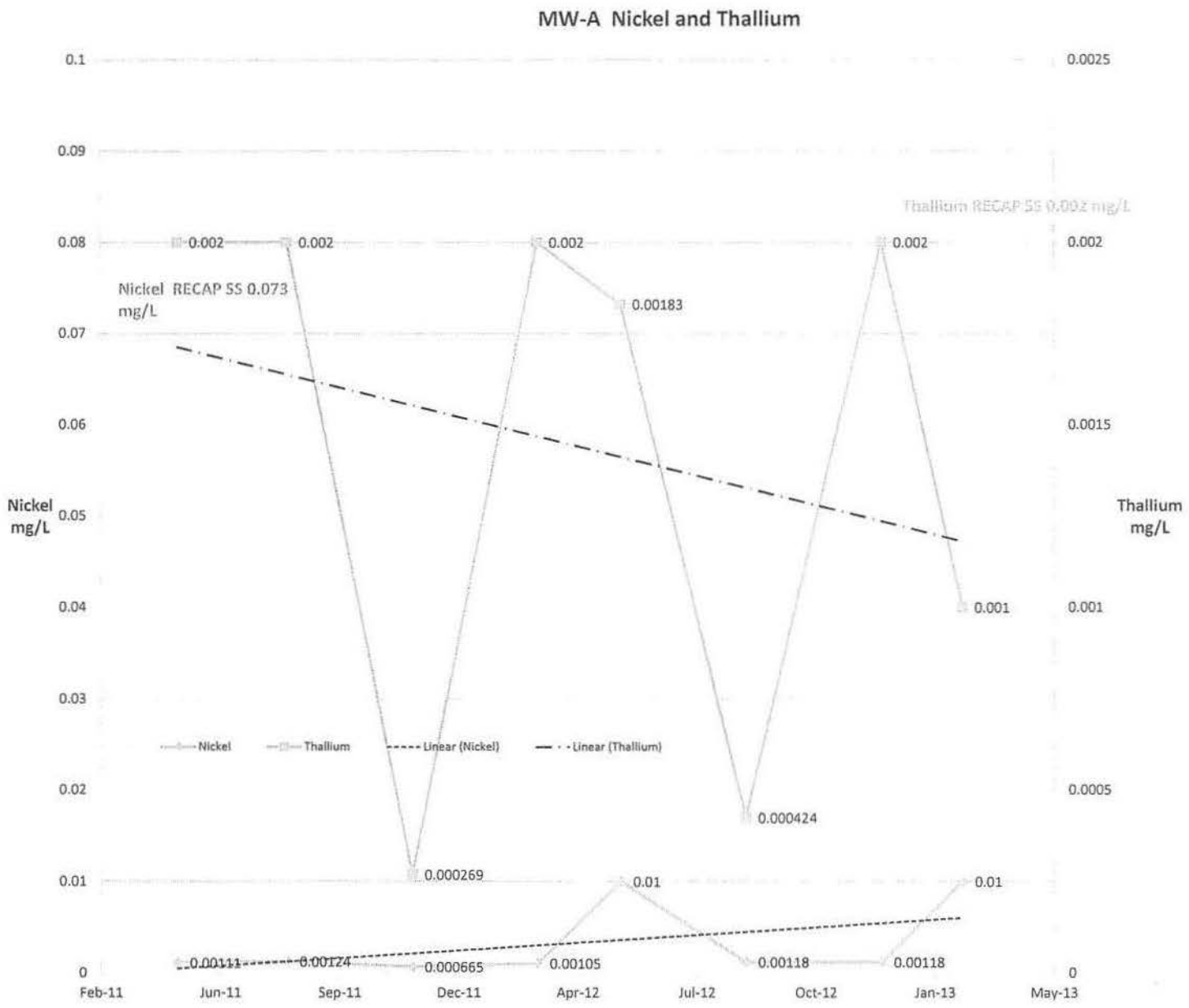
MW-A Nickel and Thallium
Nickel mg/L
Thallium mg/L
Nickel RECAP SS 0.073 mg/L
Thallium RECAP SS 0.002 mg/L
0.002
0.002
0.002
0.002
0.00183
0.001
0.000424
0.000269
0.01
0.01
0.00111
0.00124
0.000665
0.00105
0.00118
0.00118
Nickel
Thallium
Linear (Nickel)
Linear (Thallium)
0.1
0.09
0.08
0.07
0.06
0.05
0.04
0.03
0.02
0.01
0
0.0025
0.002
0.0015
0.001
0.0005
0
Feb-11
Jun-11
Sep-11
Dec-11
Apr-12
Jul-12
Oct-12
Jan-13
May-13

MW-A Cadmium and Zinc

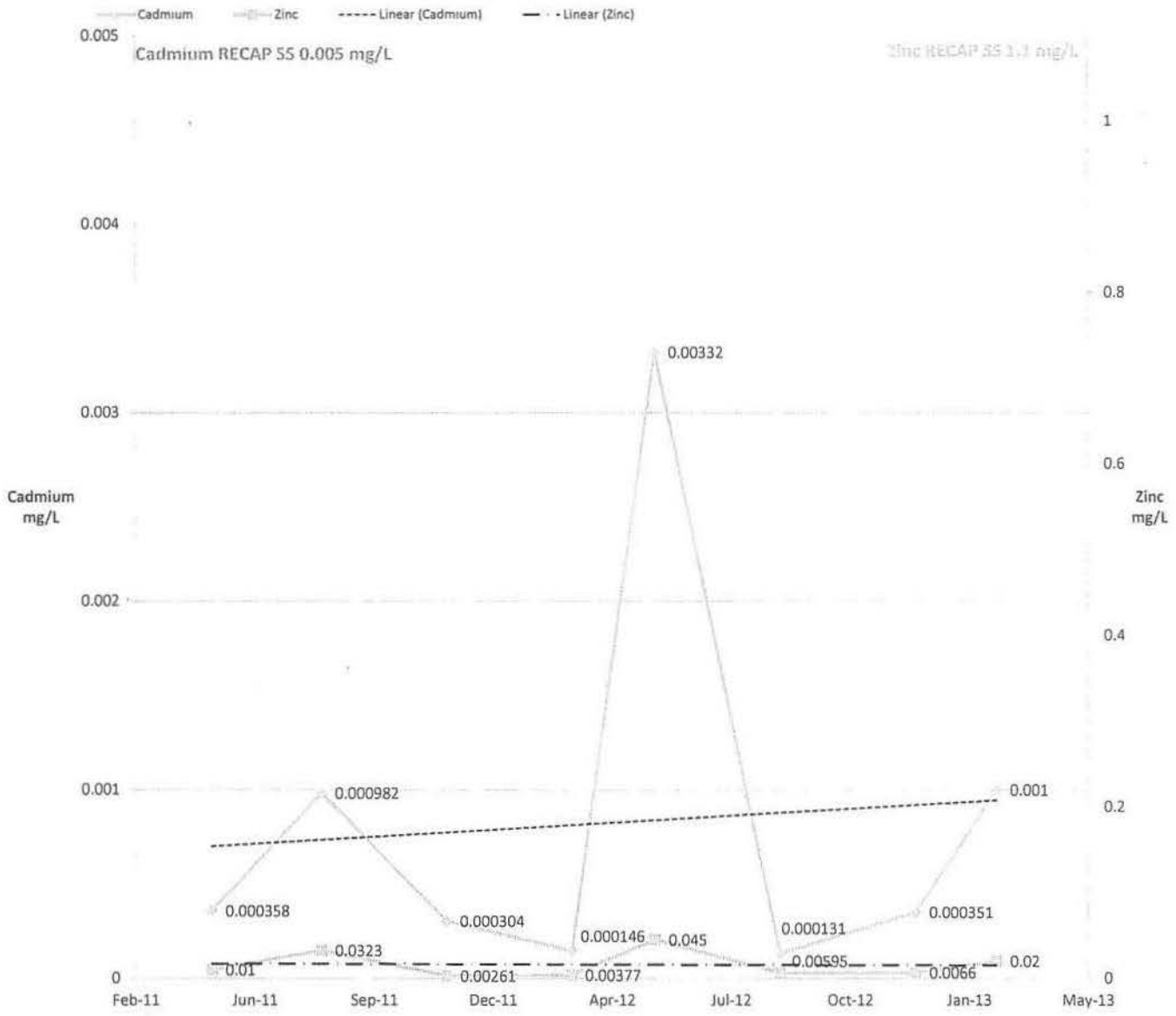

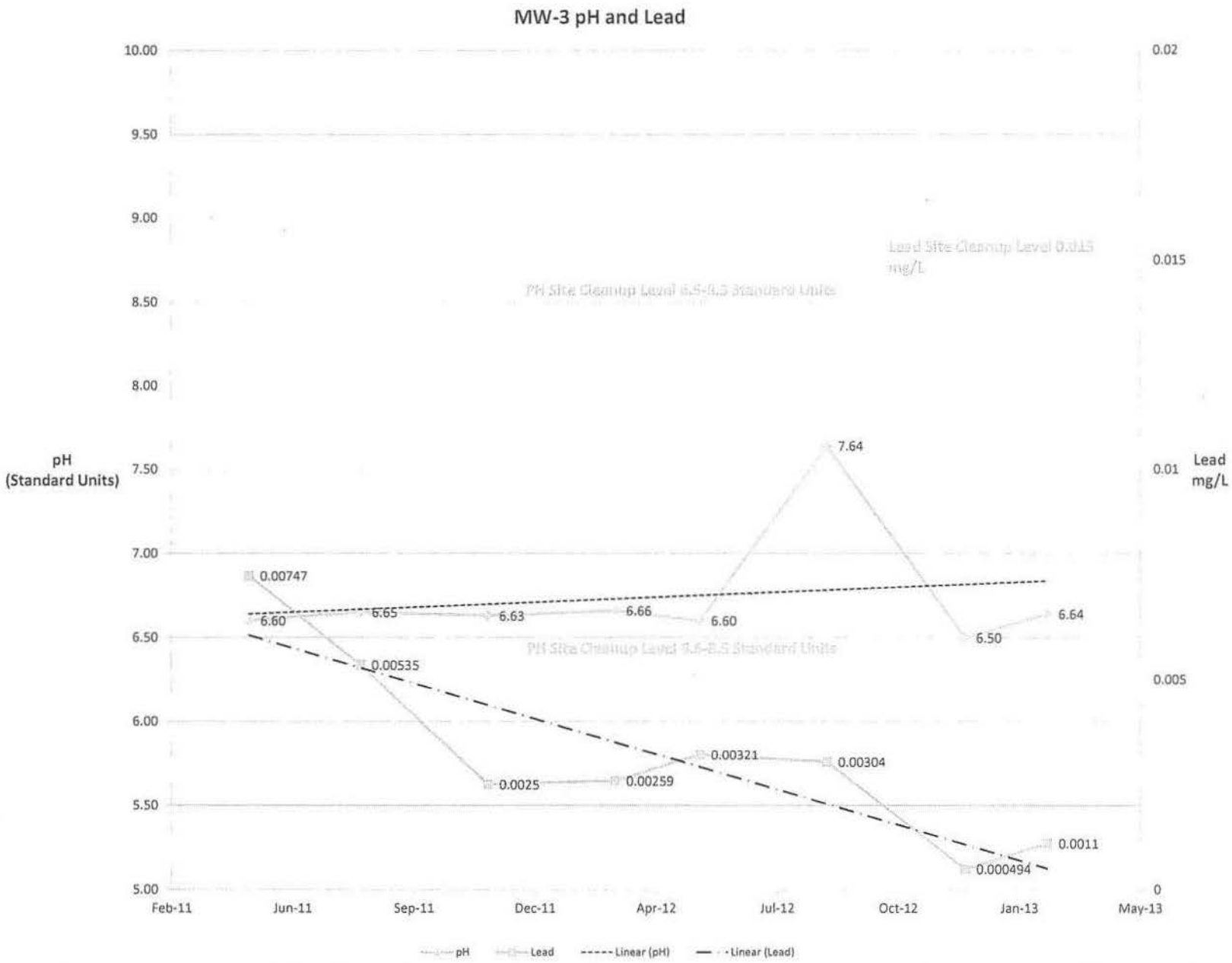
MW-3 pH and Lead
pH
(Standard Units)
Lead
mg/L
10.00
9.50
9.00
8.50
8.00
7.50
7.00
6.50
6.00
5.50
5.00
0.02
0.015
0.01
0.005
0
Feb-11
Jun-11
Sep-11
Dec-11
Apr-12
Jul-12
Oct-12
Jan-13
May-13
Lead Site Cleanup Level 0.015 mg/L
PH Site Cleanup Level 6.5-8.5 Standard Units
PH Site Cleanup Level 6.5-8.5 Standard Units
0.00747
6.60
6.65
6.63
6.66
6.60
7.64
6.50
6.64
0.00535
0.0025
0.00259
0.00321
0.00304
0.000494
0.0011
pH
Lead
Linear (pH)
Linear (Lead)

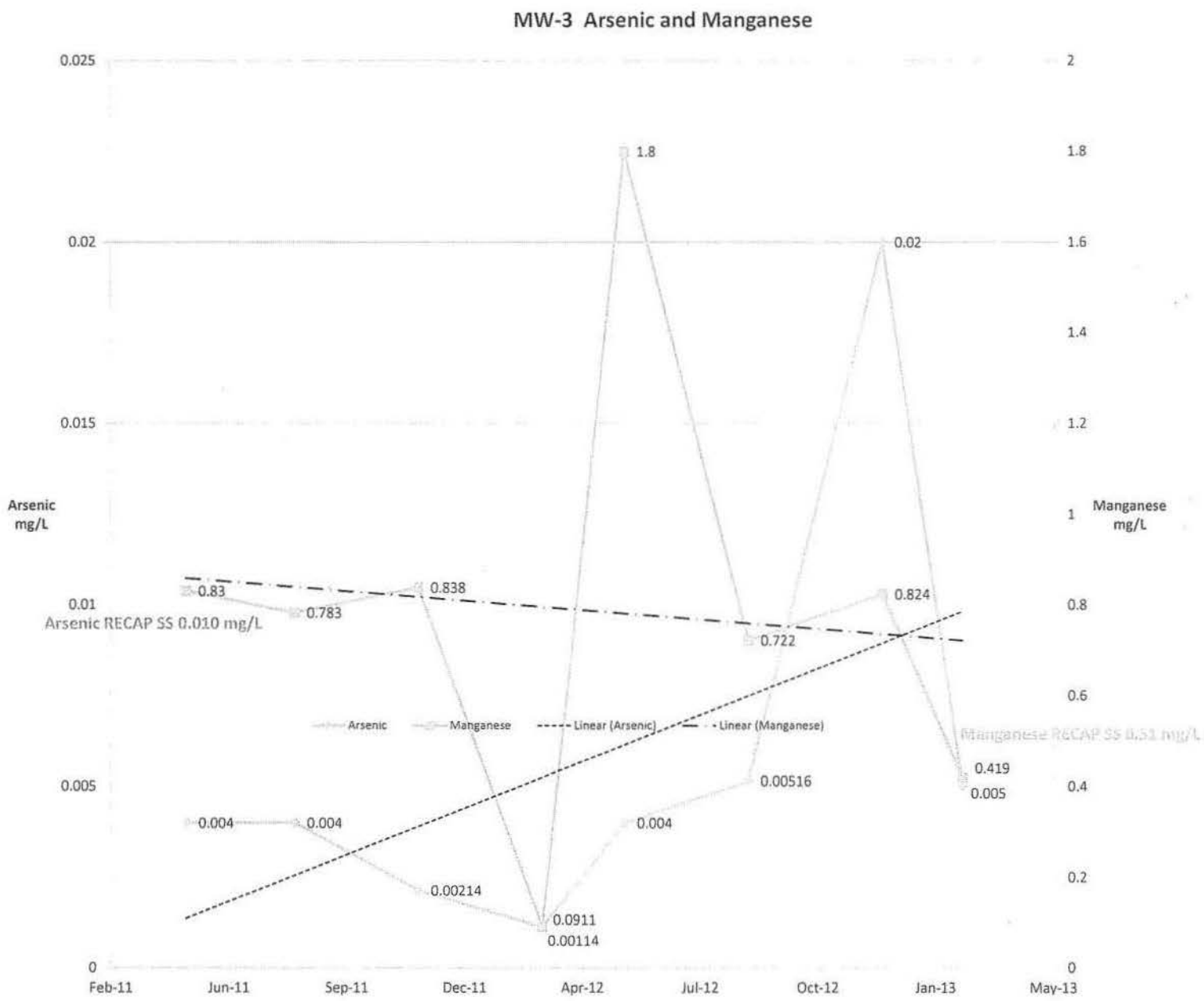
MW-3 Arsenic and Manganese
Arsenic mg/L
Manganese mg/L
0.025
0.02
0.015
0.01
0.005
0
2
1.8
1.6
1.4
1.2
1
0.8
0.6
0.4
0.2
0
Feb-11
Jun-11
Sep-11
Dec-11
Apr-12
Jul-12
Oct-12
Jan-13
May-13
Arsenic RECAP SS 0.010 mg/L
Manganese RECAP SS 0.51 mg/L
Arsenic
Manganese
Linear (Arsenic)
Linear (Manganese)
0.83
0.783
0.838
0.722
0.824
0.419
0.005
0.004
0.004
0.00214
0.0911
0.00114
0.004
0.00516
1.8
0.02

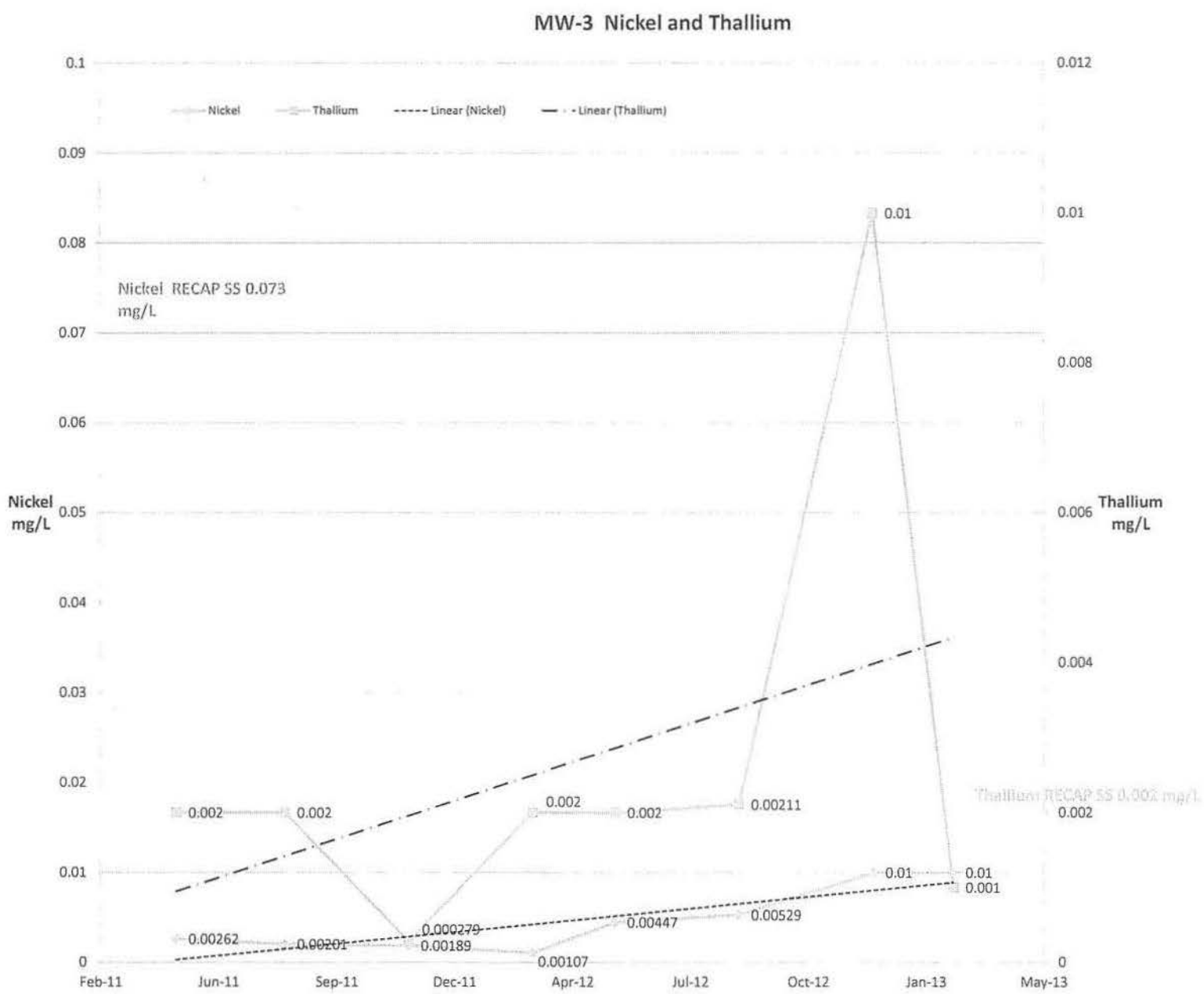
MW-3 Nickel and Thallium
Nickel
Thallium
Linear (Nickel)
Linear (Thallium)
Nickel RECAP SS 0.073 mg/L
Thallium RECAP SS 0.002 mg/L
Nickel mg/L
Thallium mg/L
0.1
0.09
0.08
0.07
0.06
0.05
0.04
0.03
0.02
0.01
0
0.012
0.01
0.008
0.006
0.004
0.002
0
Feb-11
Jun-11
Sep-11
Dec-11
Apr-12
Jul-12
Oct-12
Jan-13
May-13
0.01
0.002
0.002
0.002
0.002
0.00211
0.01
0.01
0.001
0.00262
0.00201
0.000279
0.00189
0.00107
0.00447
0.00529

MW-3 Cadmium and Zinc

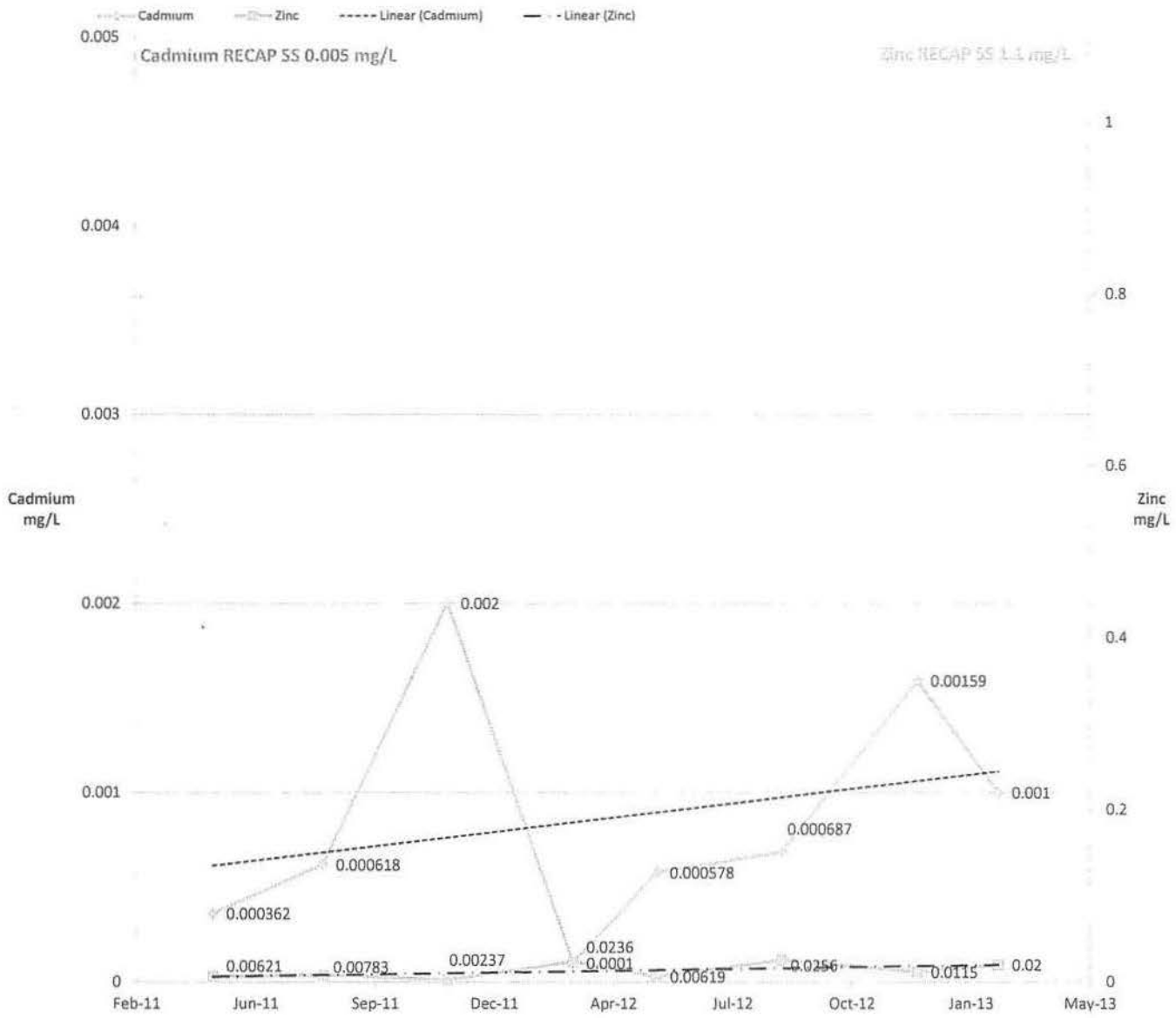

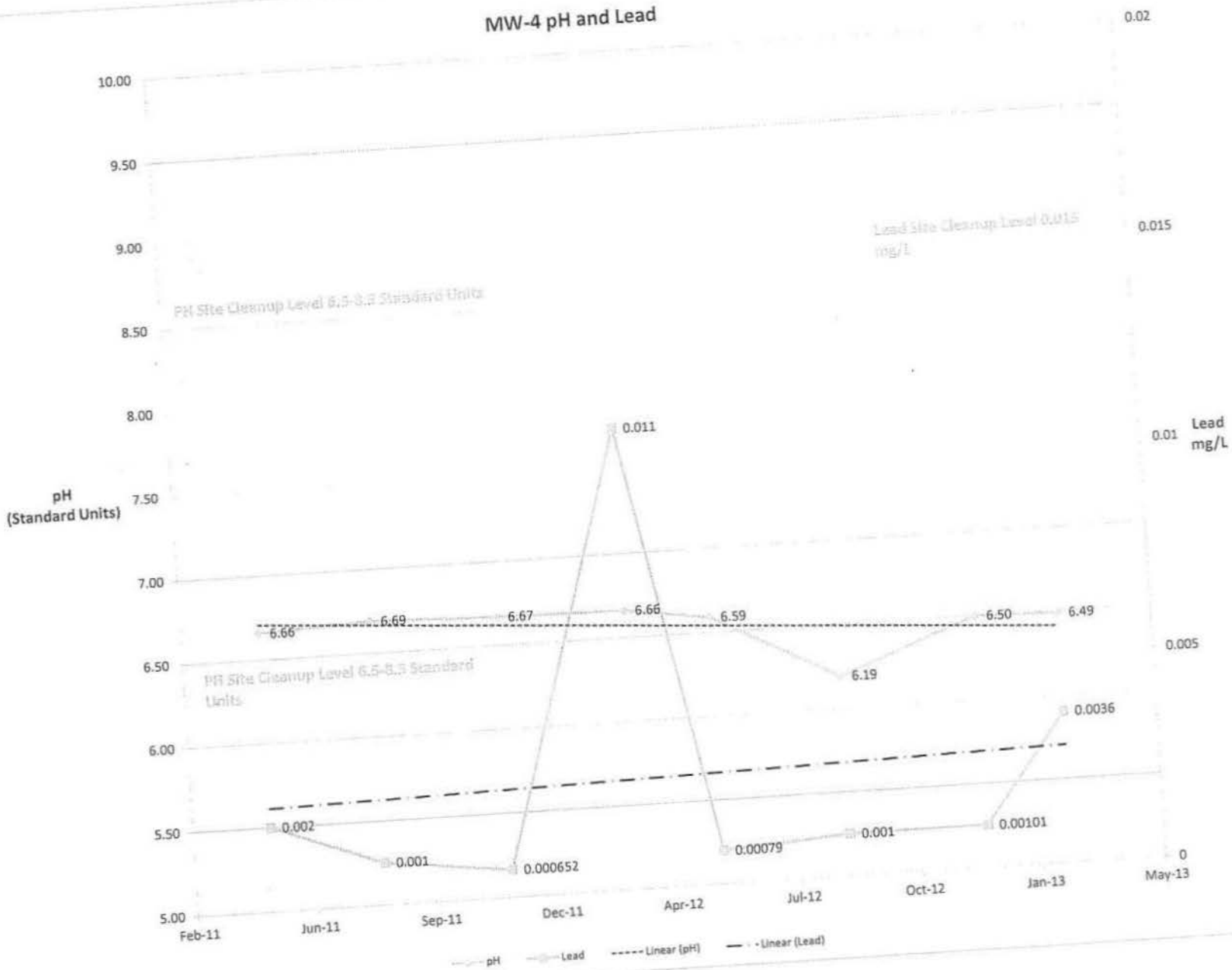
MW-4 pH and Lead
pH
(Standard Units)
Lead
mg/L
10.00
9.50
9.00
8.50
8.00
7.50
7.00
6.50
6.00
5.50
5.00
0.02
0.015
0.01
0.005
0
PH Site Cleanup Level 6.5-8.5 Standard Units
Lead Site Cleanup Level 0.015 mg/L
PH Site Cleanup Level 6.5-8.5 Standard Units
6.66
6.69
6.67
6.66
6.59
6.19
6.50
6.49
0.002
0.001
0.000652
0.011
0.00079
0.001
0.00101
0.0036
Feb-11
Jun-11
Sep-11
Dec-11
Apr-12
Jul-12
Oct-12
Jan-13
May-13
pH
Lead
Linear (pH)
Linear (Lead)

MW-4 Arsenic and Manganese

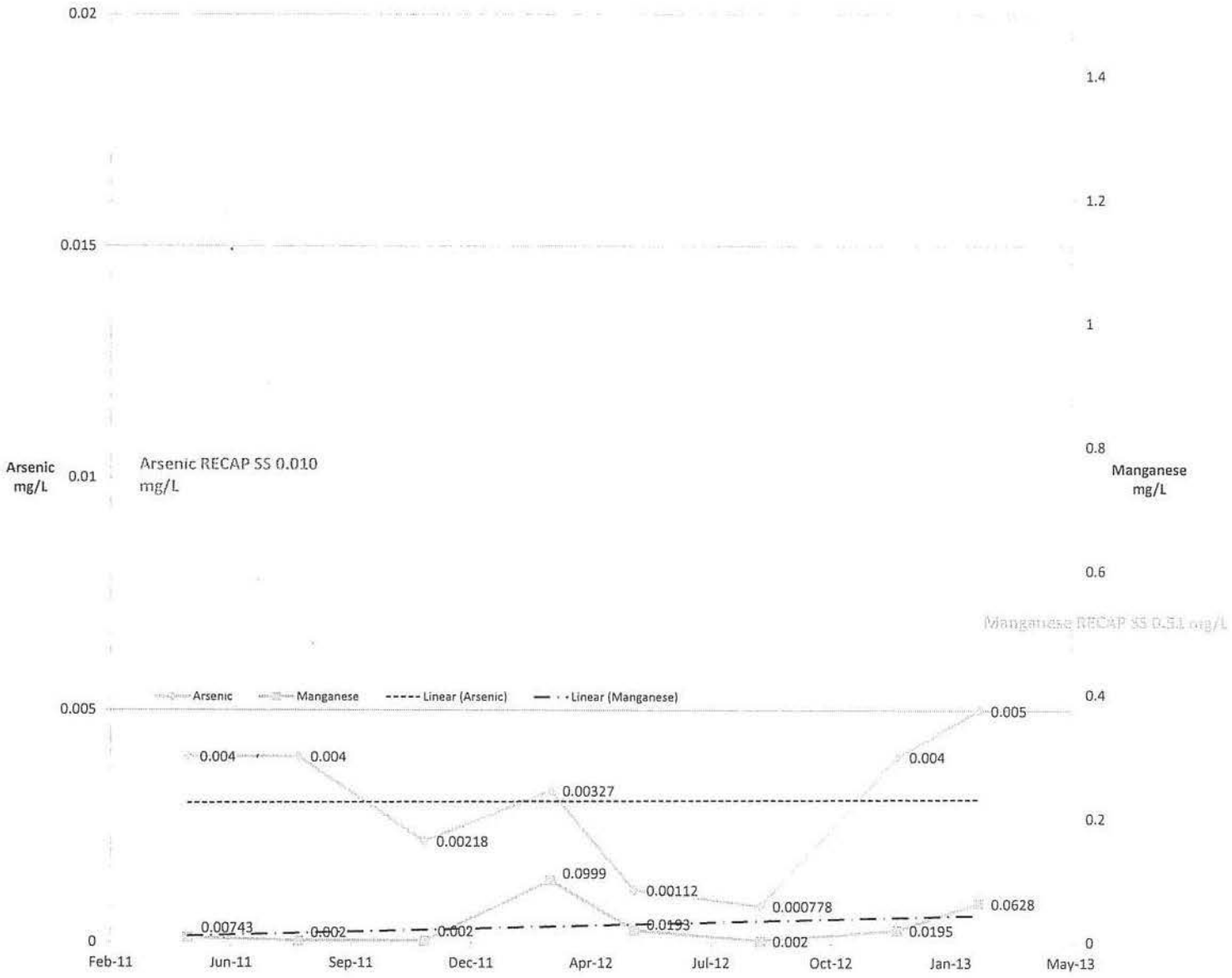

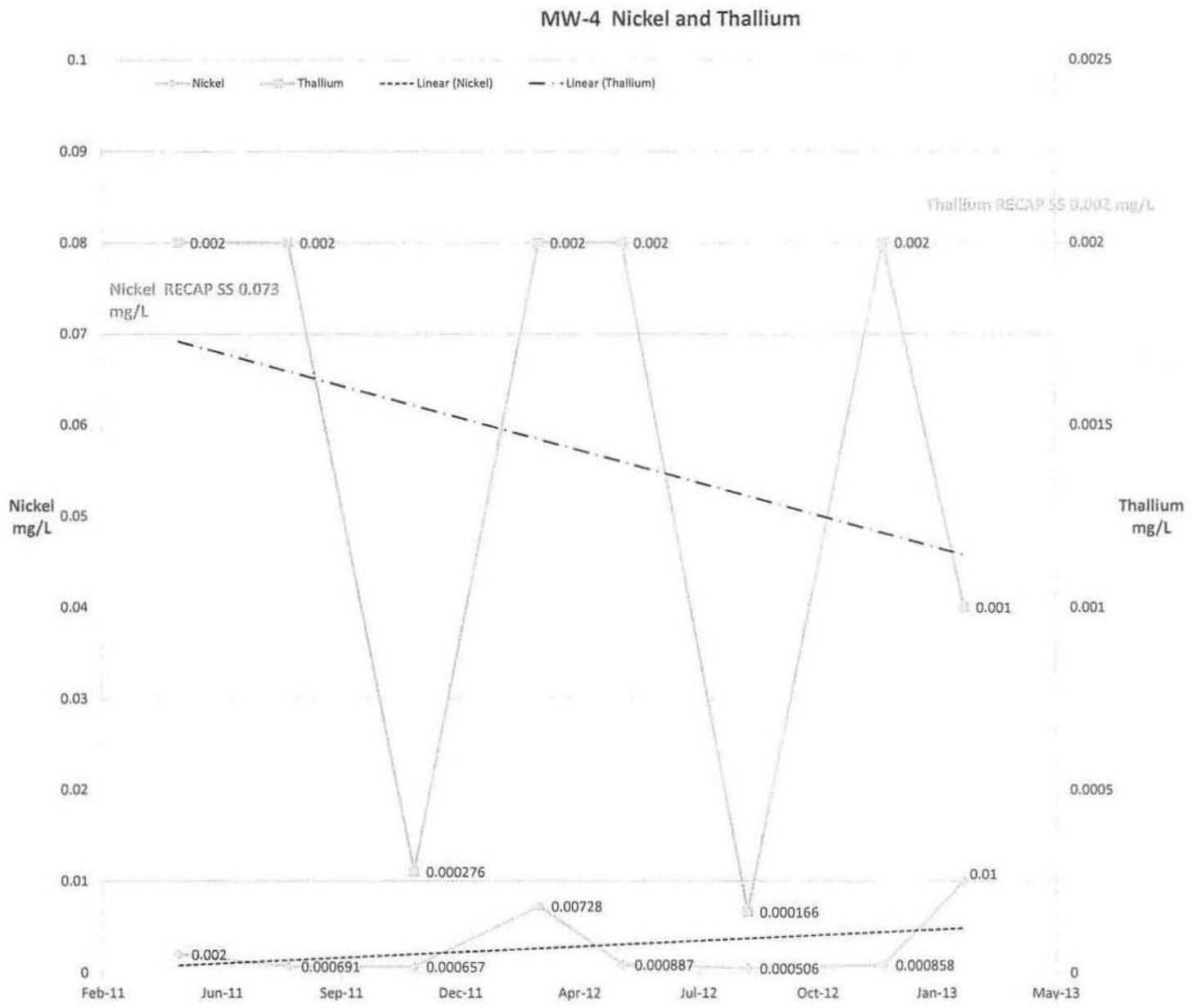
MW-4 Nickel and Thallium
Nickel
Thallium
Linear (Nickel)
Linear (Thallium)
Nickel mg/L
Thallium mg/L
Nickel RECAP SS 0.073 mg/L
Thallium RECAP SS 0.002 mg/L
0.1
0.09
0.08
0.07
0.06
0.05
0.04
0.03
0.02
0.01
0
0.0025
0.002
0.0015
0.001
0.0005
0
0.002
0.002
0.002
0.002
0.002
0.000276
0.00728
0.000166
0.01
0.002
0.000691
0.000657
0.000887
0.000506
0.000858
0.001
Feb-11
Jun-11
Sep-11
Dec-11
Apr-12
Jul-12
Oct-12
Jan-13
May-13

MW-4 Cadmium and Zinc

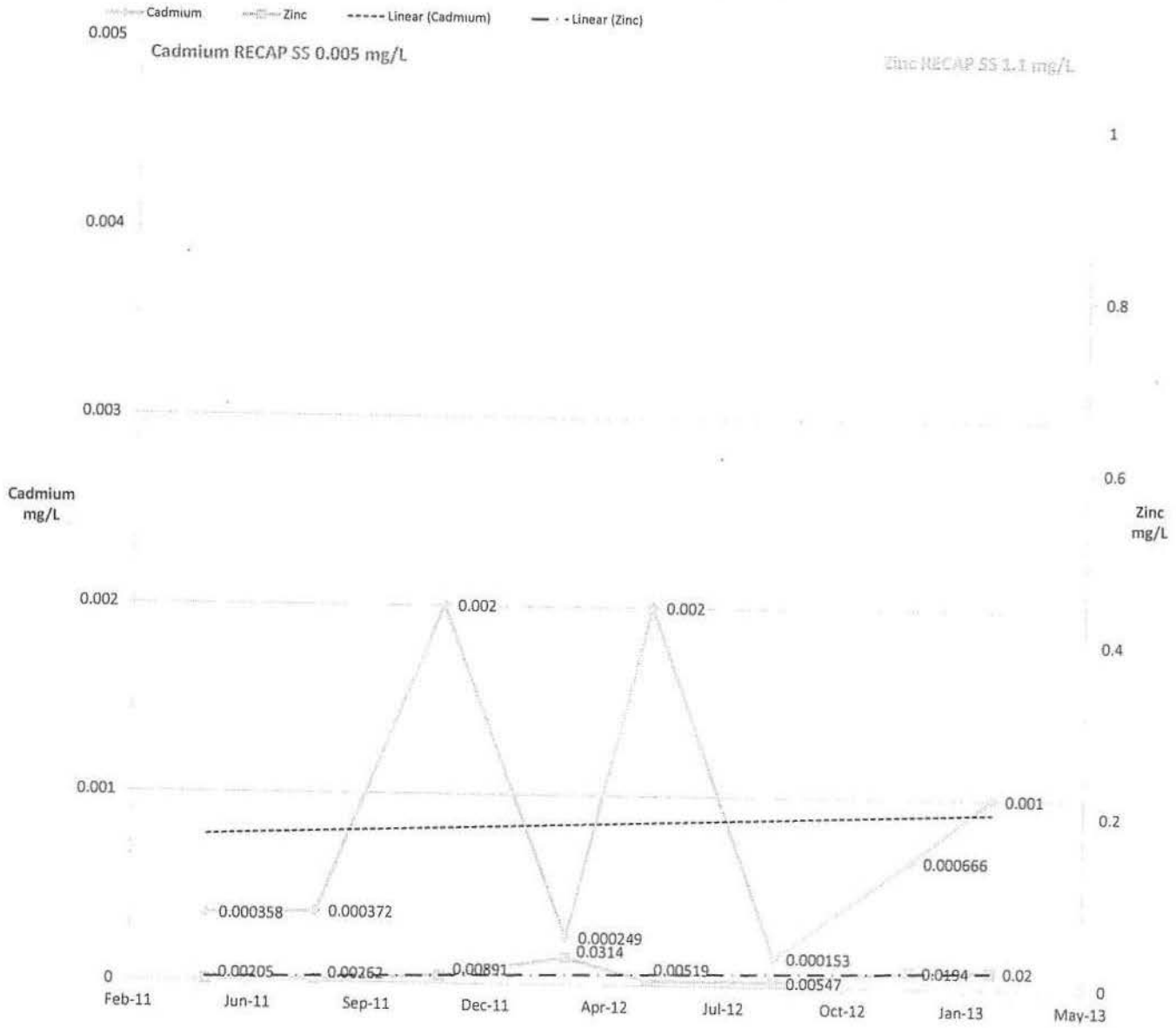

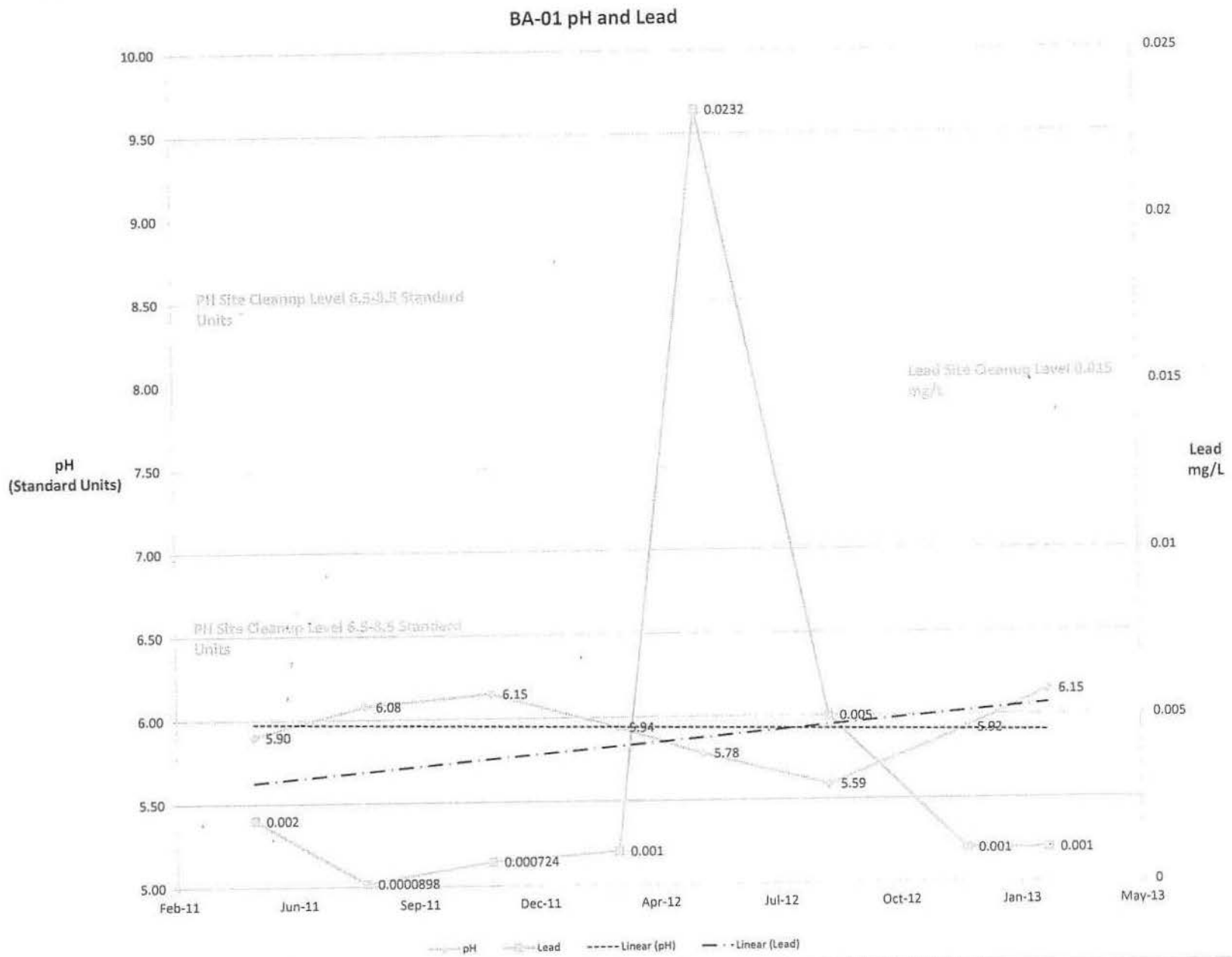
BA-01 pH and Lead
pH
(Standard Units)
Lead
mg/L
10.00
9.50
9.00
8.50
8.00
7.50
7.00
6.50
6.00
5.50
5.00
0.025
0.02
0.015
0.01
0.005
0
PH Site Cleanup Level 6.5-8.5 Standard Units
Lead Site Cleanup Level 0.015 mg/L
PH Site Cleanup Level 6.5-8.5 Standard Units
0.0232
6.08
6.15
5.90
5.94
5.78
0.005
5.59
5.92
6.15
0.002
0.0000898
0.000724
0.001
0.001
0.001
Feb-11
Jun-11
Sep-11
Dec-11
Apr-12
Jul-12
Oct-12
Jan-13
May-13
pH
Lead
Linear (pH)
Linear (Lead)

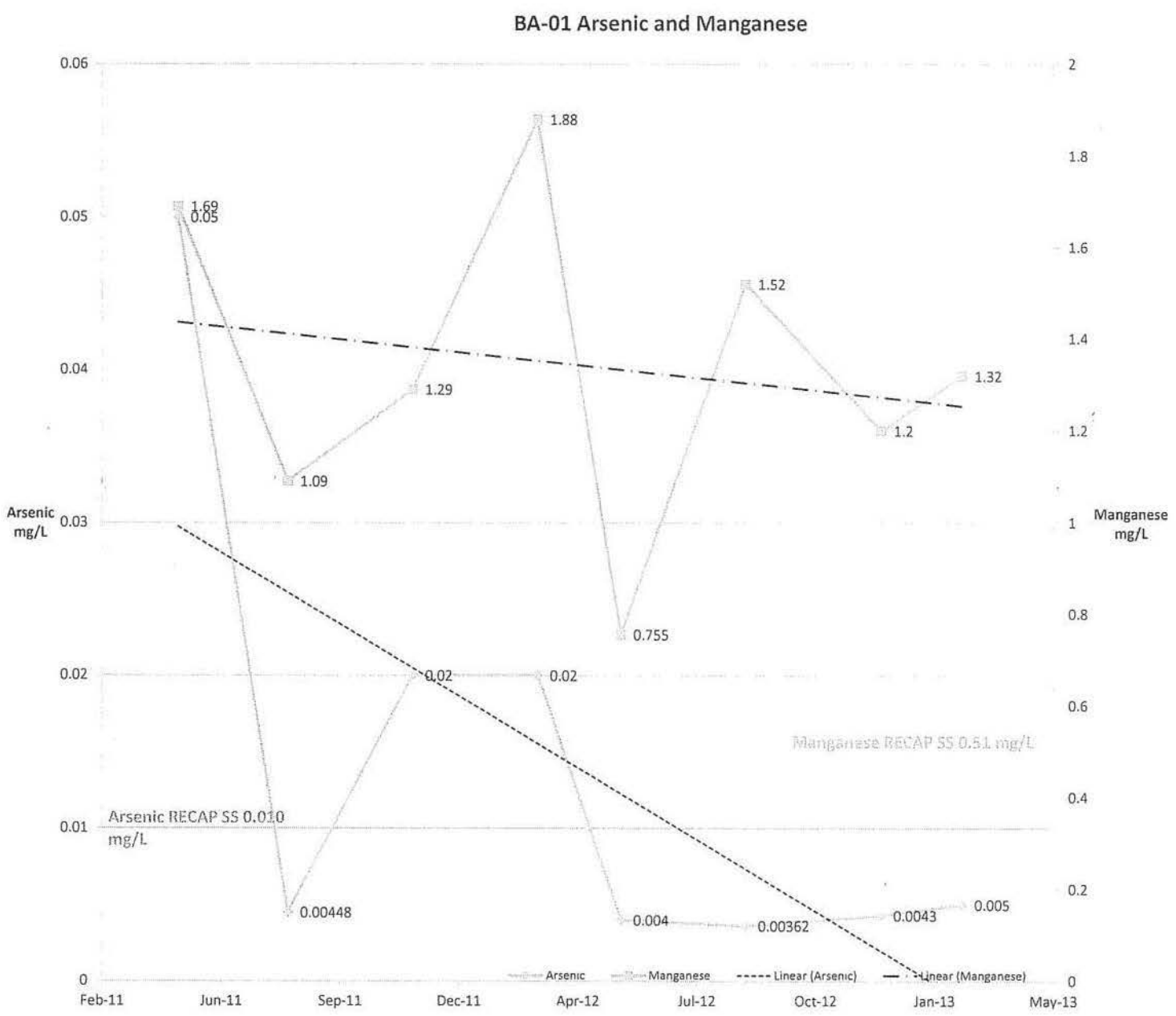
BA-01 Arsenic and Manganese
Arsenic mg/L
Manganese mg/L
0.06
0.05
0.04
0.03
0.02
0.01
0
2
1.8
1.6
1.4
1.2
1
0.8
0.6
0.4
0.2
0
Feb-11
Jun-11
Sep-11
Dec-11
Apr-12
Jul-12
Oct-12
Jan-13
May-13
1.69
0.05
1.09
1.29
1.88
0.755
1.52
1.2
1.32
0.02
0.02
0.00448
0.004
0.00362
0.0043
0.005
Arsenic RECAP SS 0.010 mg/L
Manganese RECAP SS 0.51 mg/L
Arsenic
Manganese
Linear (Arsenic)
Linear (Manganese)

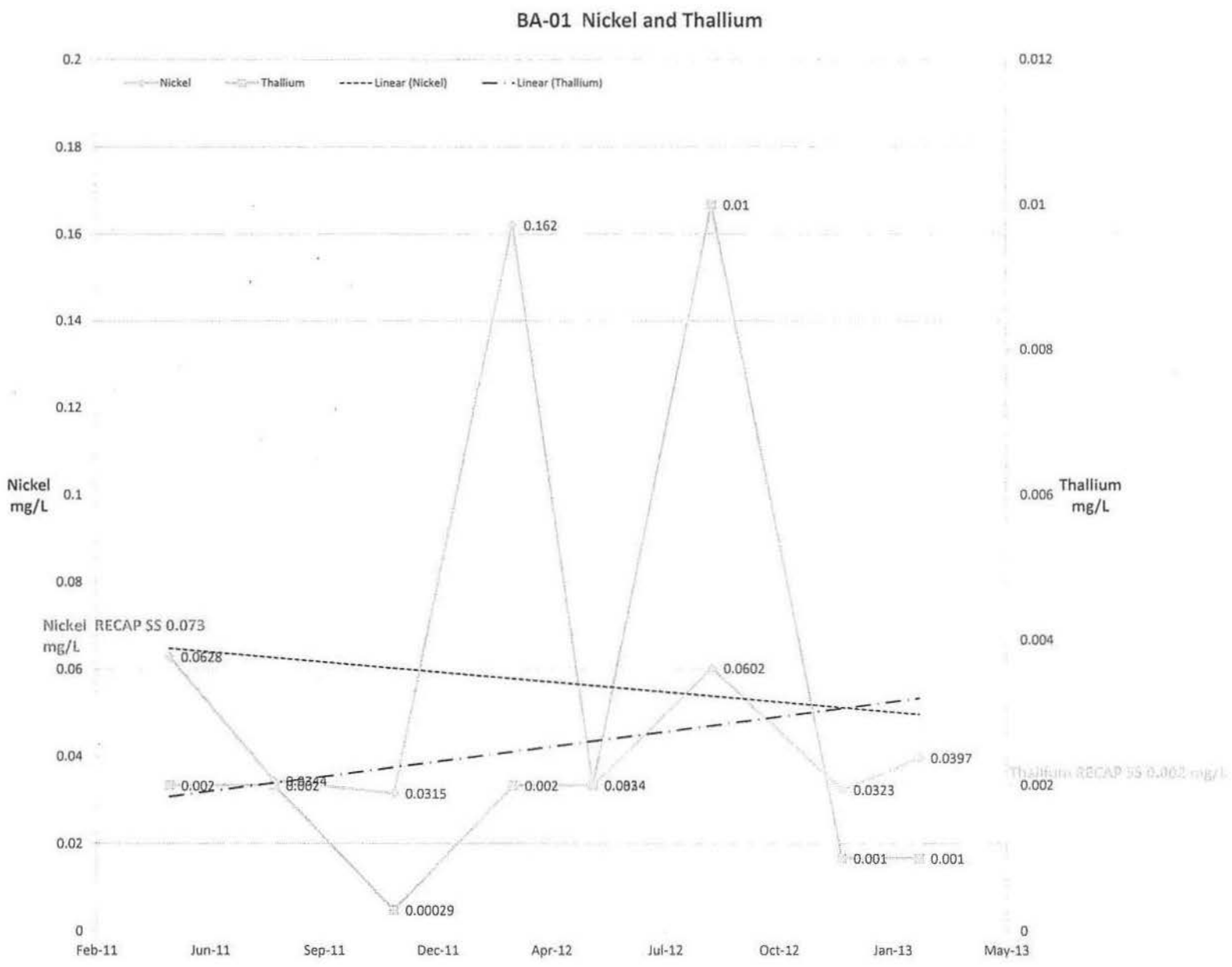
BA-01 Nickel and Thallium
Nickel
Thallium
Linear (Nickel)
Linear (Thallium)
Nickel mg/L
Thallium mg/L
Nickel RECAP SS 0.073
Thallium RECAP SS 0.002 mg/L
0.0628
0.002
0.0324
0.0315
0.00029
0.162
0.002
0.0034
0.01
0.0602
0.0323
0.001
0.001
0.0397
0.2
0.18
0.16
0.14
0.12
0.1
0.08
0.06
0.04
0.02
0
0.012
0.01
0.008
0.006
0.004
0.002
0
Feb-11
Jun-11
Sep-11
Dec-11
Apr-12
Jul-12
Oct-12
Jan-13
May-13

BA-01 Cadmium and Zinc

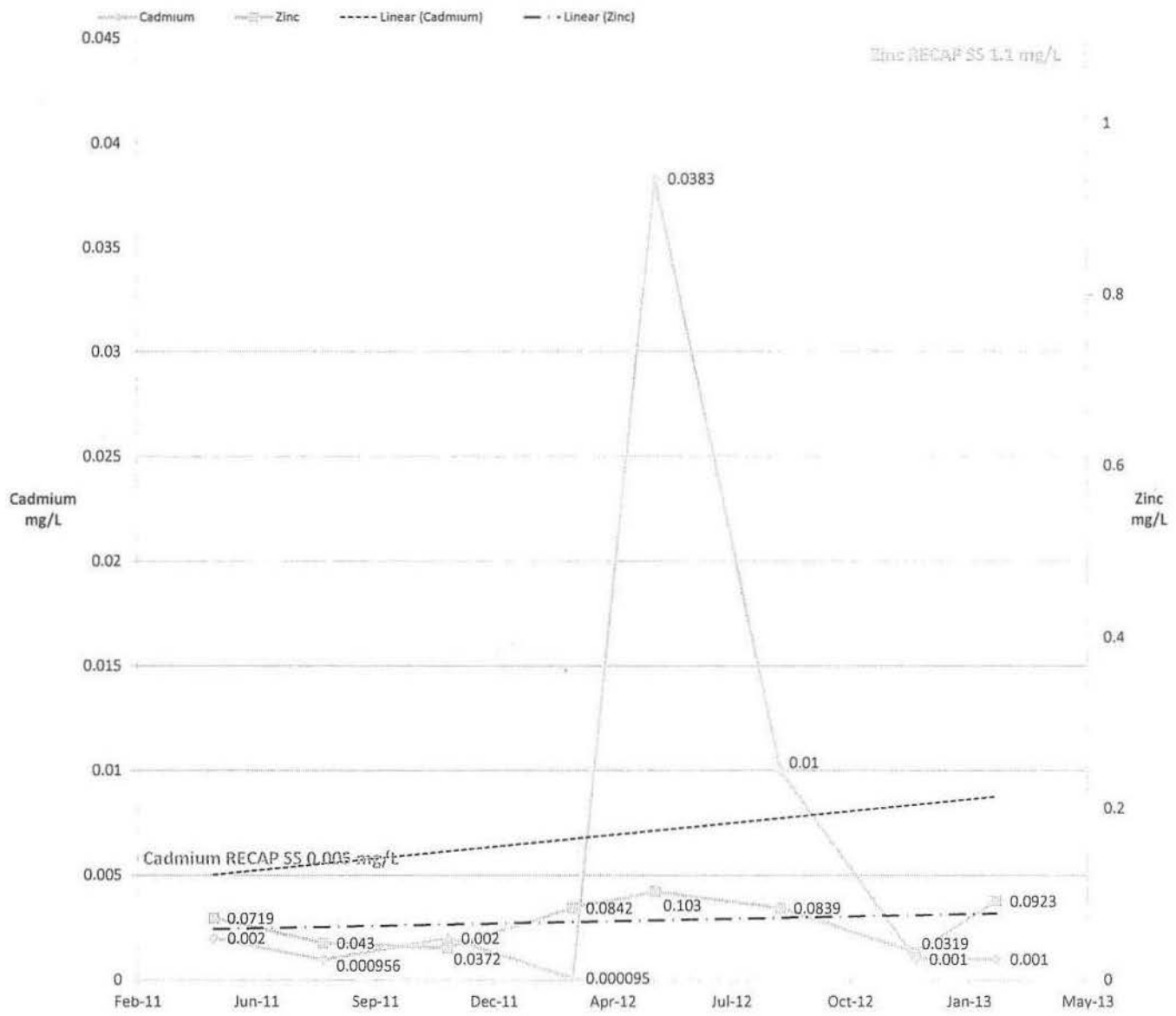

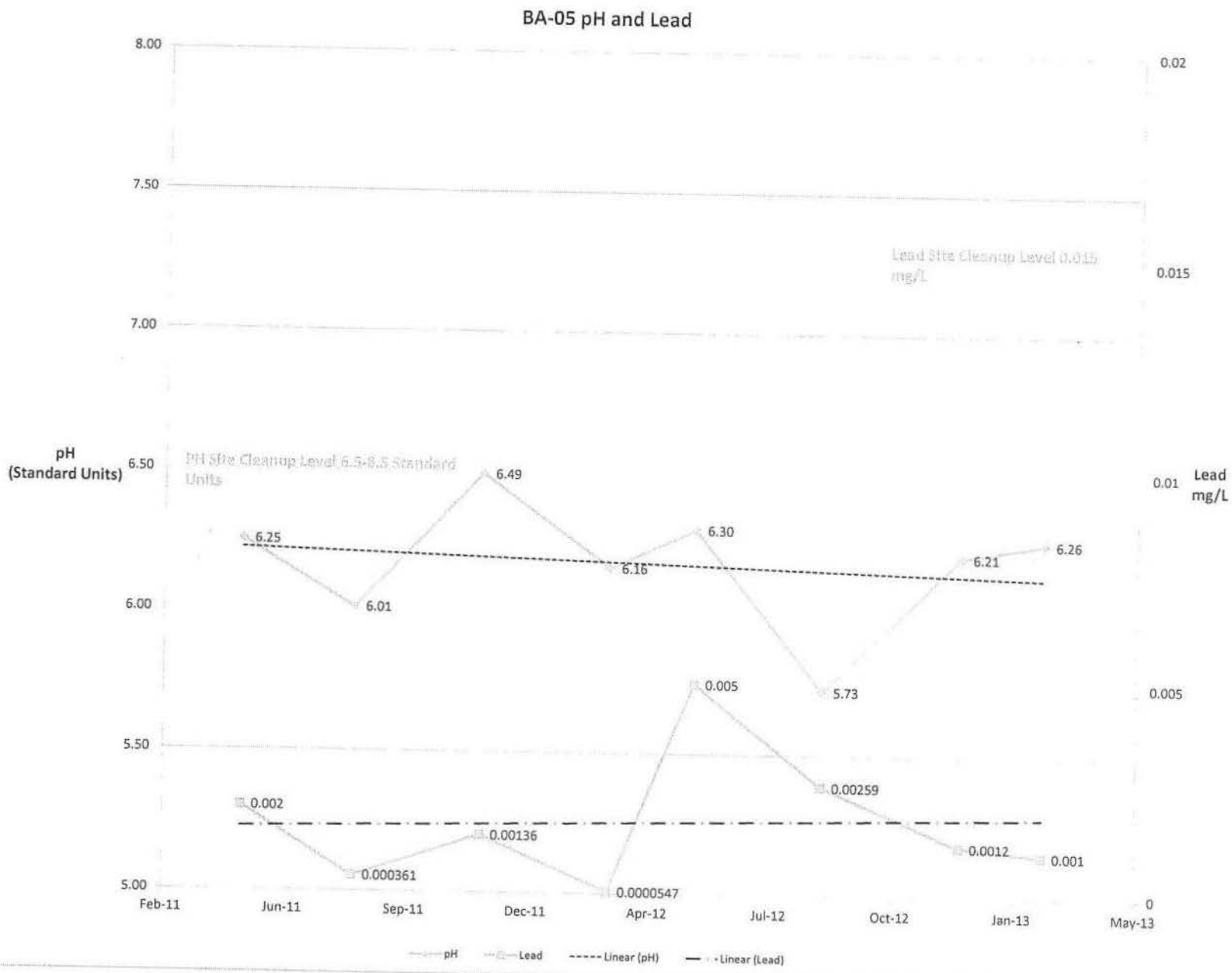
BA-05 pH and Lead
8.00
7.50
7.00
6.50
6.00
5.50
5.00
pH
(Standard Units)
0.02
0.015
0.01
0.005
0
Lead
mg/L
Lead Site Cleanup Level 0.015 mg/L
PH Site Cleanup Level 6.5-8.5 Standard Units
6.25
6.01
6.49
6.16
6.30
5.73
6.21
6.26
0.002
0.000361
0.00136
0.0000547
0.005
0.00259
0.0012
0.001
Feb-11
Jun-11
Sep-11
Dec-11
Apr-12
Jul-12
Oct-12
Jan-13
May-13
pH
Lead
Linear (pH)
Linear (Lead)

BA-05 Arsenic and Manganese

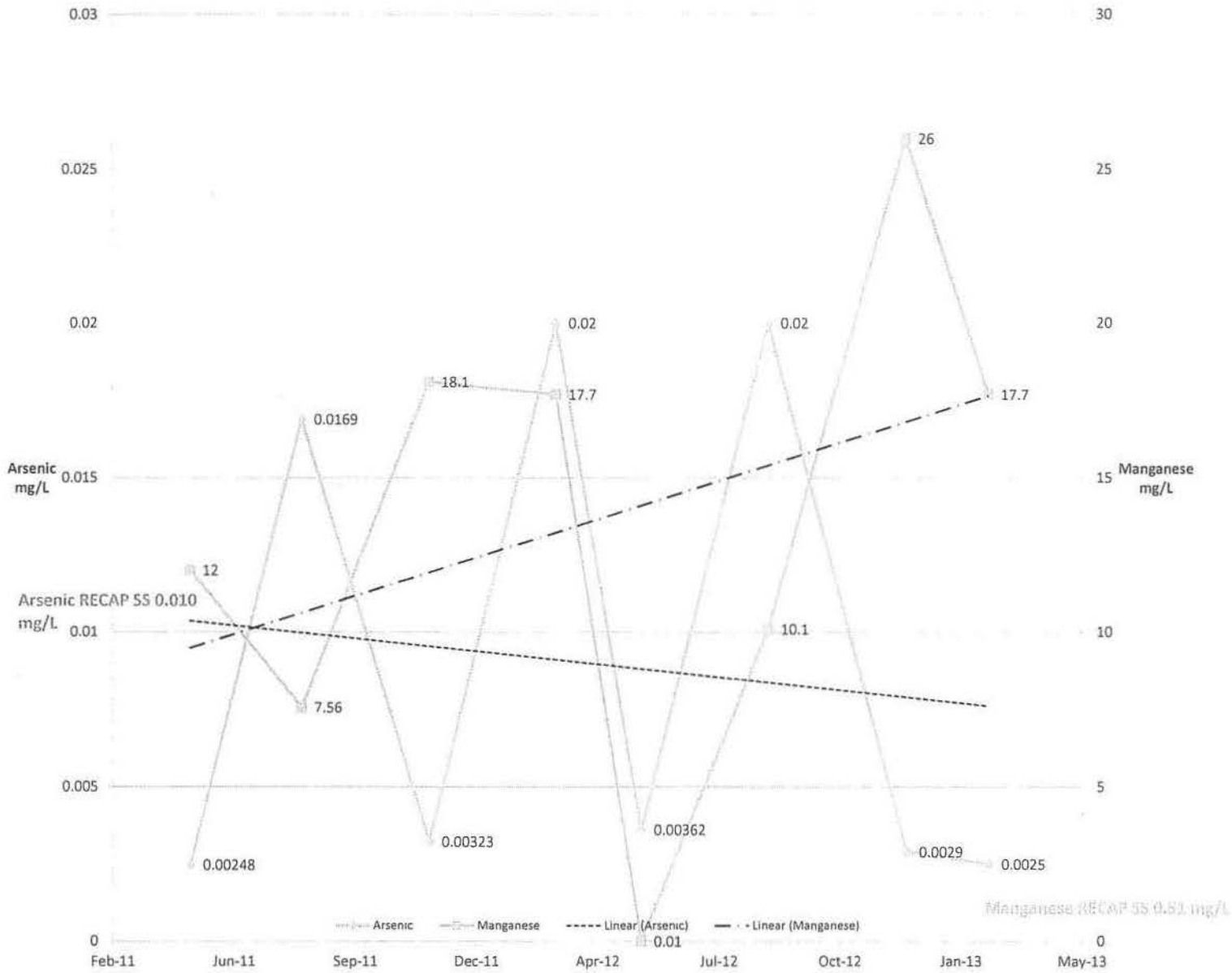

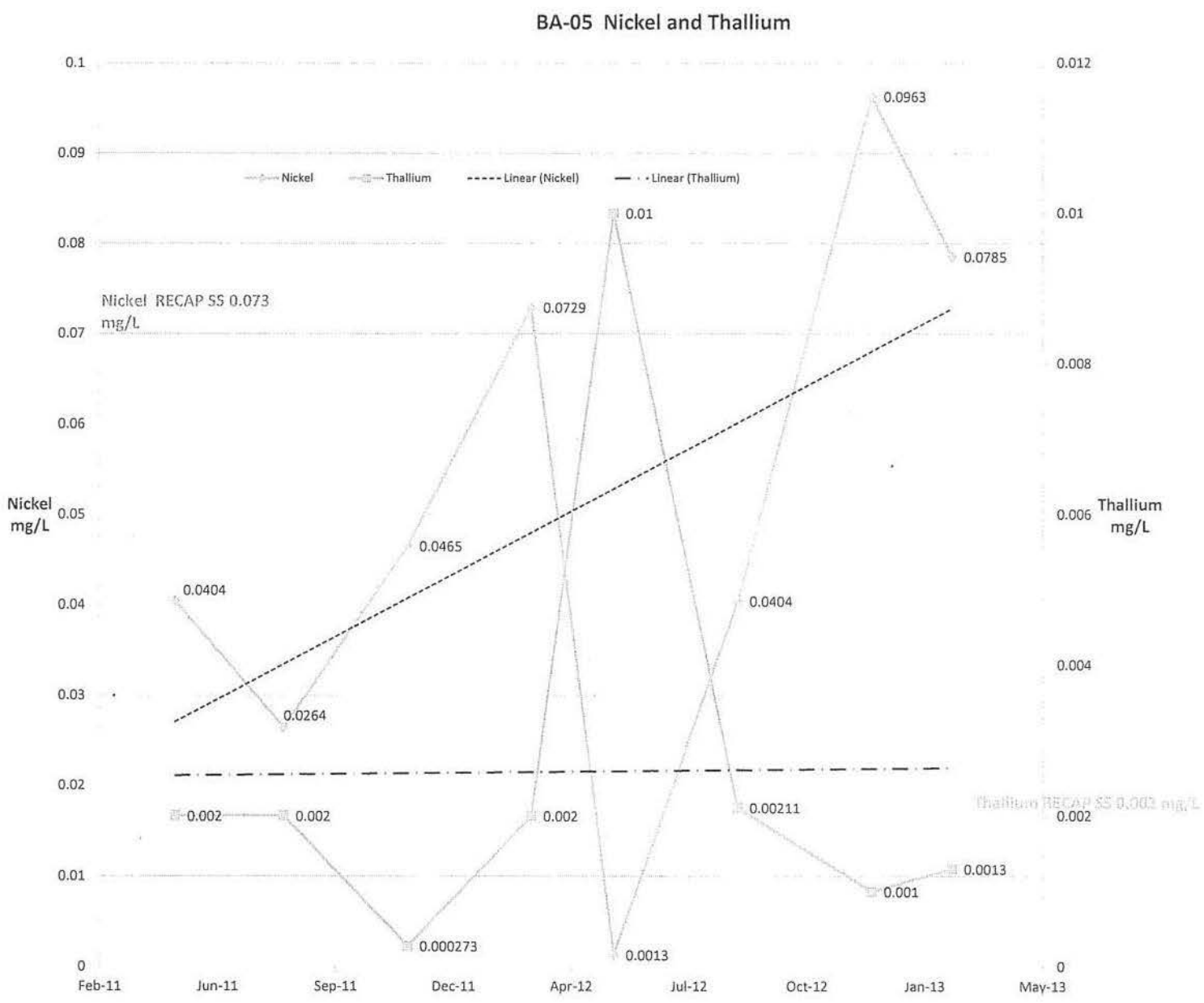
BA-05 Nickel and Thallium
Nickel
Thallium
Linear (Nickel)
Linear (Thallium)
Nickel RECAP SS 0.073 mg/L
Thallium RECAP SS 0.002 mg/L
Nickel mg/L
Thallium mg/L
0.1
0.09
0.08
0.07
0.06
0.05
0.04
0.03
0.02
0.01
0
0.012
0.01
0.008
0.006
0.004
0.002
0
Feb-11
Jun-11
Sep-11
Dec-11
Apr-12
Jul-12
Oct-12
Jan-13
May-13
0.0404
0.0264
0.0465
0.0729
0.01
0.0013
0.0404
0.0963
0.0785
0.002
0.002
0.000273
0.002
0.00211
0.001
0.0013

BA-05 Cadmium and Zinc

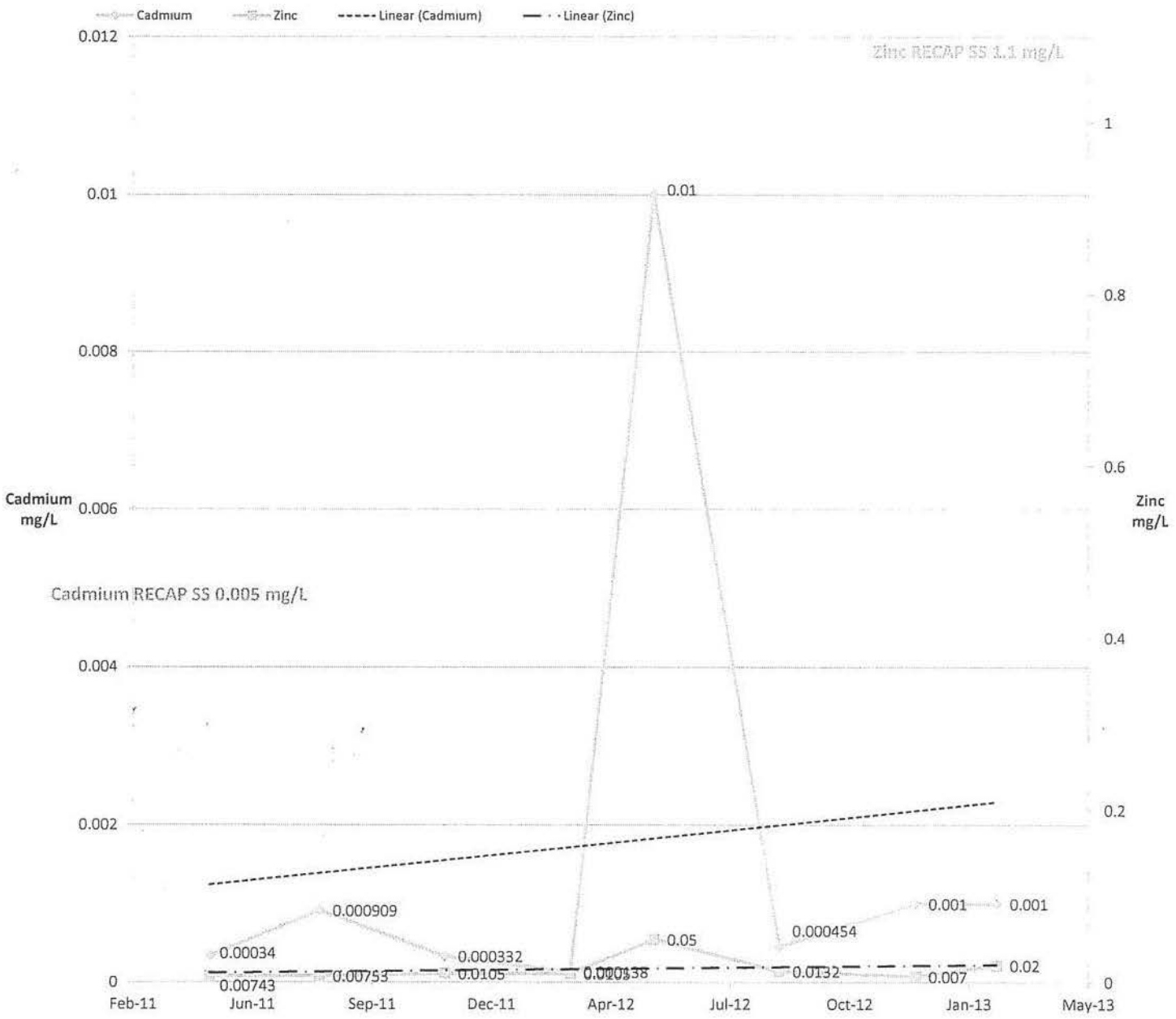

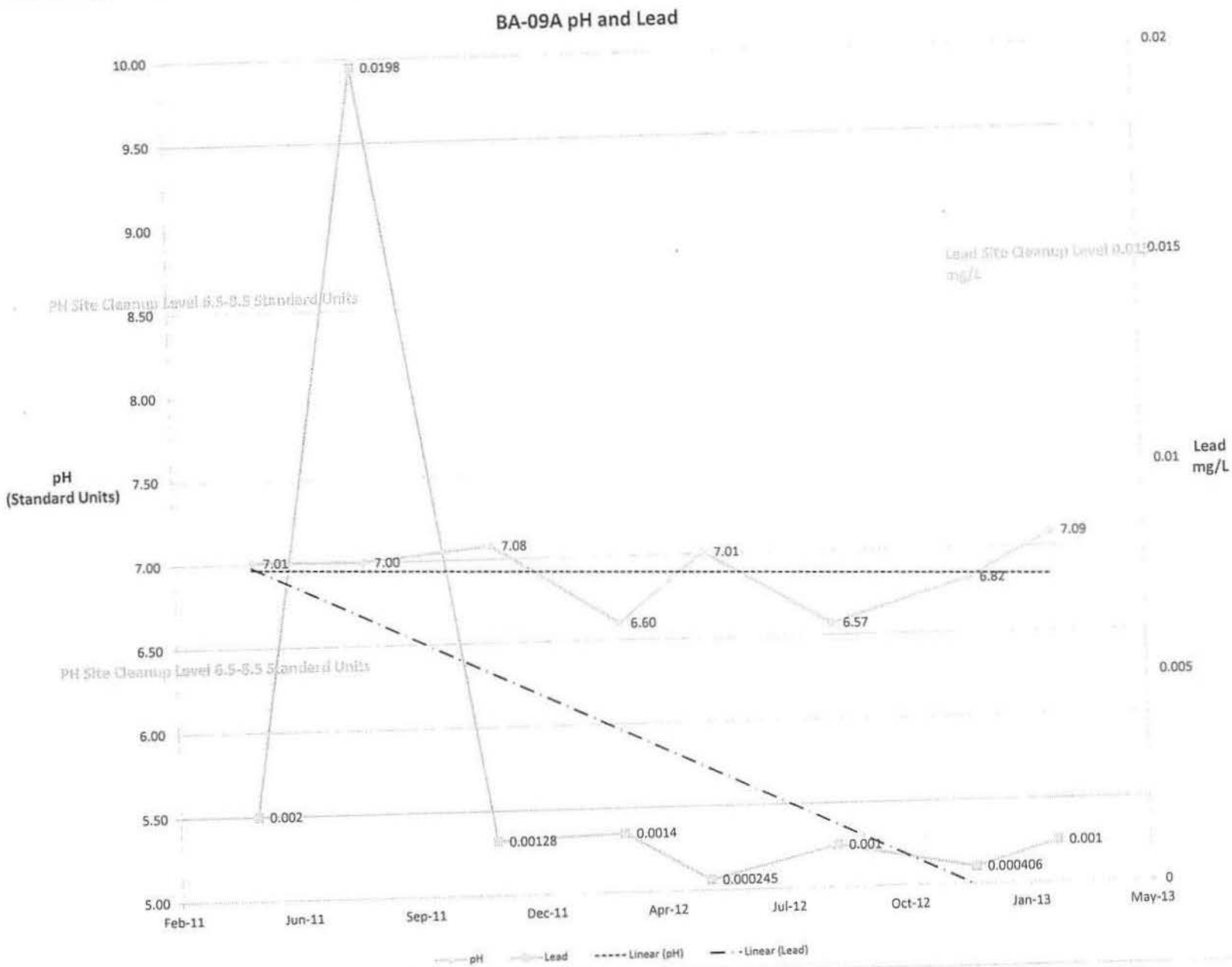
BA-09A pH and Lead
pH
(Standard Units)
Lead
mg/L
10.00
9.50
9.00
8.50
8.00
7.50
7.00
6.50
6.00
5.50
5.00
0.02
0.015
0.01
0.005
0
PH Site Cleanup Level 6.5-8.5 Standard Units
Lead Site Cleanup Level 0.015 mg/L
PH Site Cleanup Level 6.5-8.5 Standard Units
0.0198
7.01
7.00
7.08
7.01
7.09
6.82
6.60
6.57
0.002
0.00128
0.0014
0.000245
0.001
0.000406
0.001
Feb-11
Jun-11
Sep-11
Dec-11
Apr-12
Jul-12
Oct-12
Jan-13
May-13
pH
Lead
Linear (pH)
Linear (Lead)

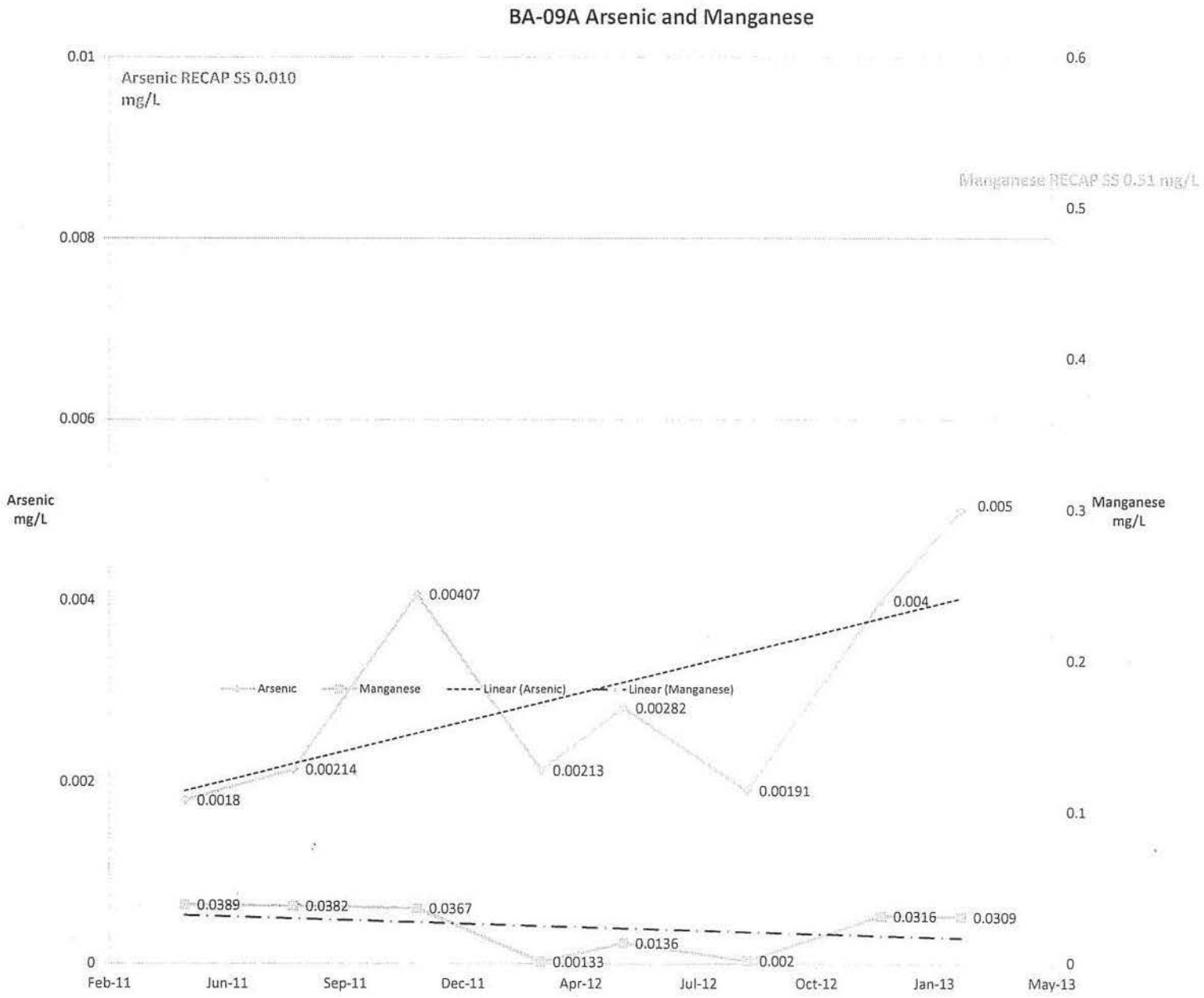
BA-09A Arsenic and Manganese
Arsenic RECAP SS 0.010 mg/L
Manganese RECAP SS 0.51 mg/L
Arsenic mg/L
Manganese mg/L
0.01
0.008
0.006
0.004
0.002
0
0.6
0.5
0.4
0.3
0.2
0.1
0
Arsenic
Manganese
Linear (Arsenic)
Linear (Manganese)
0.0018
0.00214
0.00407
0.00213
0.00282
0.00191
0.004
0.005
0.0389
0.0382
0.0367
0.00133
0.0136
0.002
0.0316
0.0309
Feb-11
Jun-11
Sep-11
Dec-11
Apr-12
Jul-12
Oct-12
Jan-13
May-13

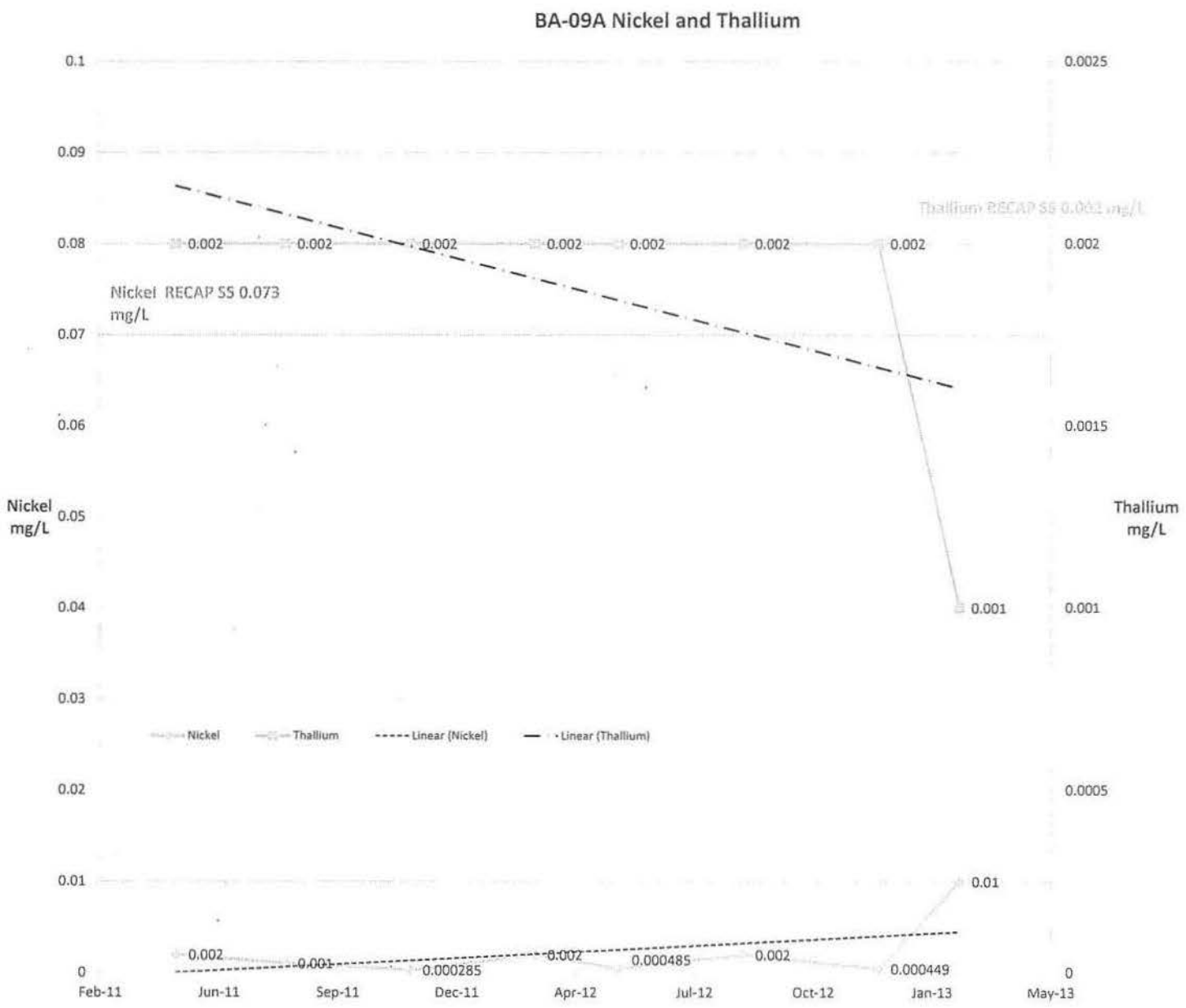
BA-09A Nickel and Thallium
Nickel mg/L
Thallium mg/L
Nickel RECAP SS 0.073 mg/L
Thallium RECAP SS 0.002 mg/L
0.1
0.09
0.08
0.07
0.06
0.05
0.04
0.03
0.02
0.01
0
0.0025
0.002
0.0015
0.001
0.0005
0
0.002
0.002
0.002
0.002
0.002
0.002
0.002
0.001
0.002
0.001
0.000285
0.002
0.000485
0.002
0.000449
0.01
Nickel
Thallium
Linear (Nickel)
Linear (Thallium)
Feb-11
Jun-11
Sep-11
Dec-11
Apr-12
Jul-12
Oct-12
Jan-13
May-13

BA-09A Cadmium and Zinc

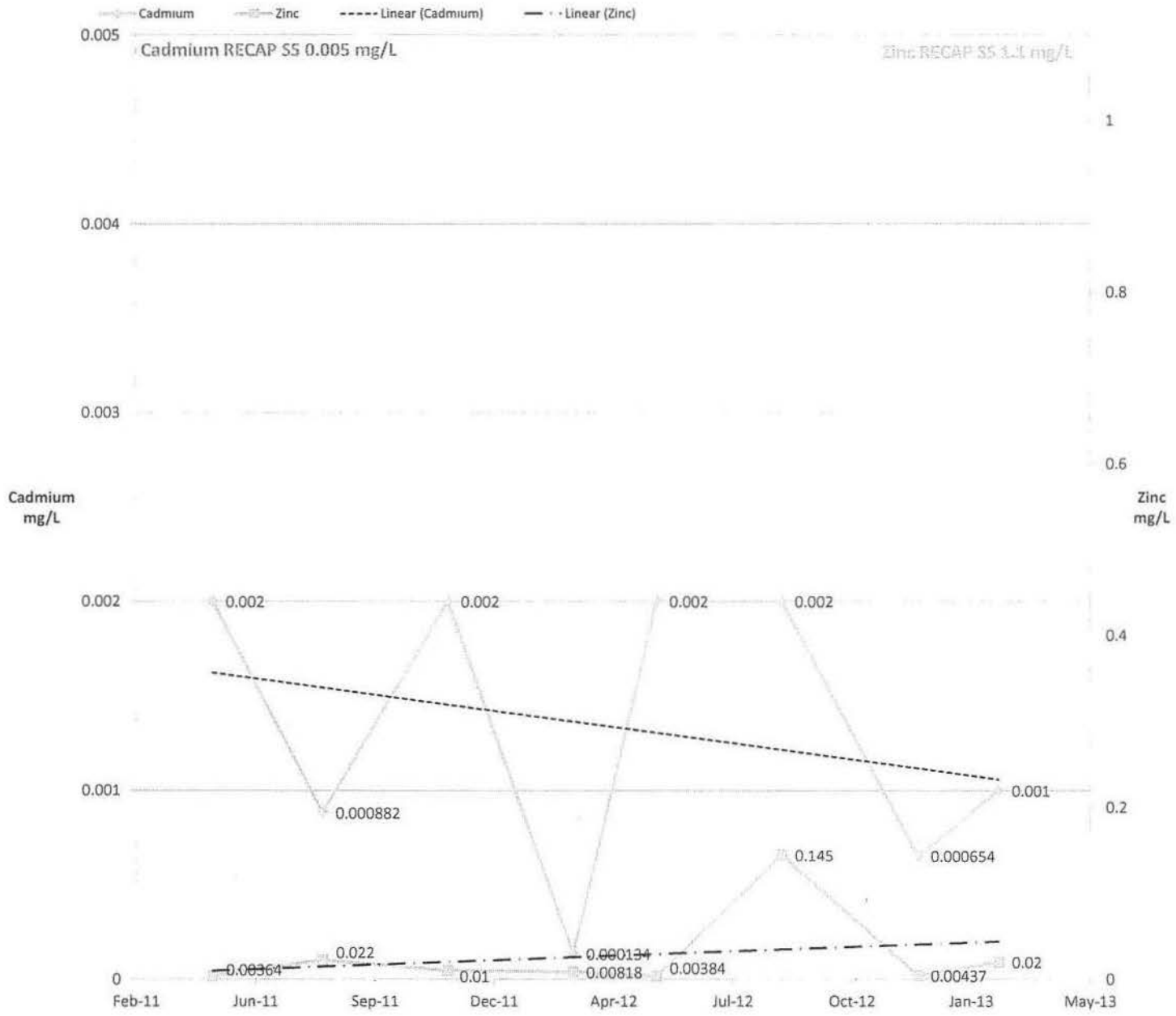

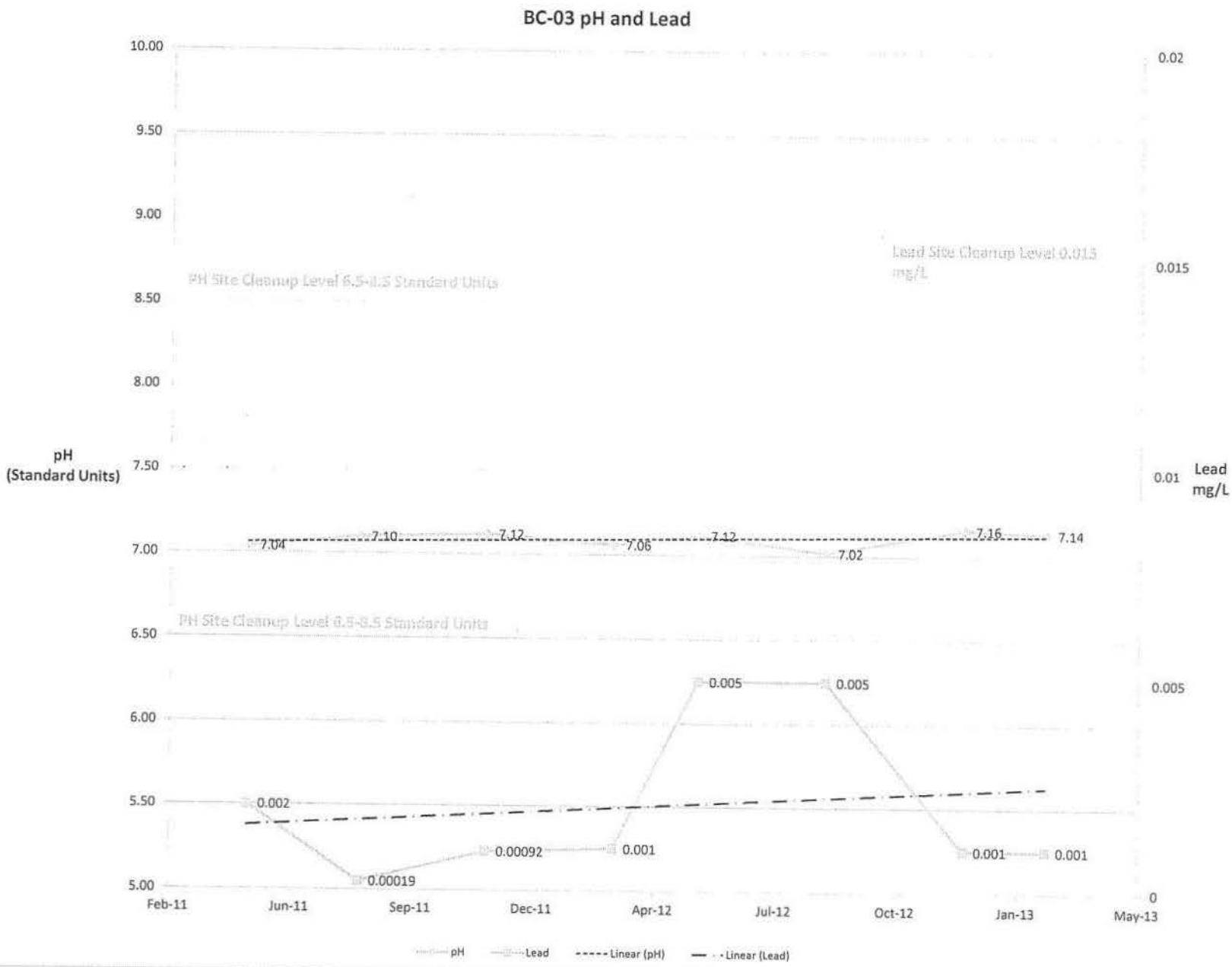
BC-03 pH and Lead
pH (Standard Units)
Lead mg/L
10.00
9.50
9.00
8.50
8.00
7.50
7.00
6.50
6.00
5.50
5.00
0.02
0.015
0.01
0.005
0
PH Site Cleanup Level 6.5-8.5 Standard Units
Lead Site Cleanup Level 0.015 mg/L
PH Site Cleanup Level 6.5-8.5 Standard Units
7.04
7.10
7.12
7.06
7.12
7.02
7.16
7.14
0.002
0.00019
0.00092
0.001
0.005
0.005
0.001
0.001
Feb-11
Jun-11
Sep-11
Dec-11
Apr-12
Jul-12
Oct-12
Jan-13
May-13
pH
Lead
Linear (pH)
Linear (Lead)

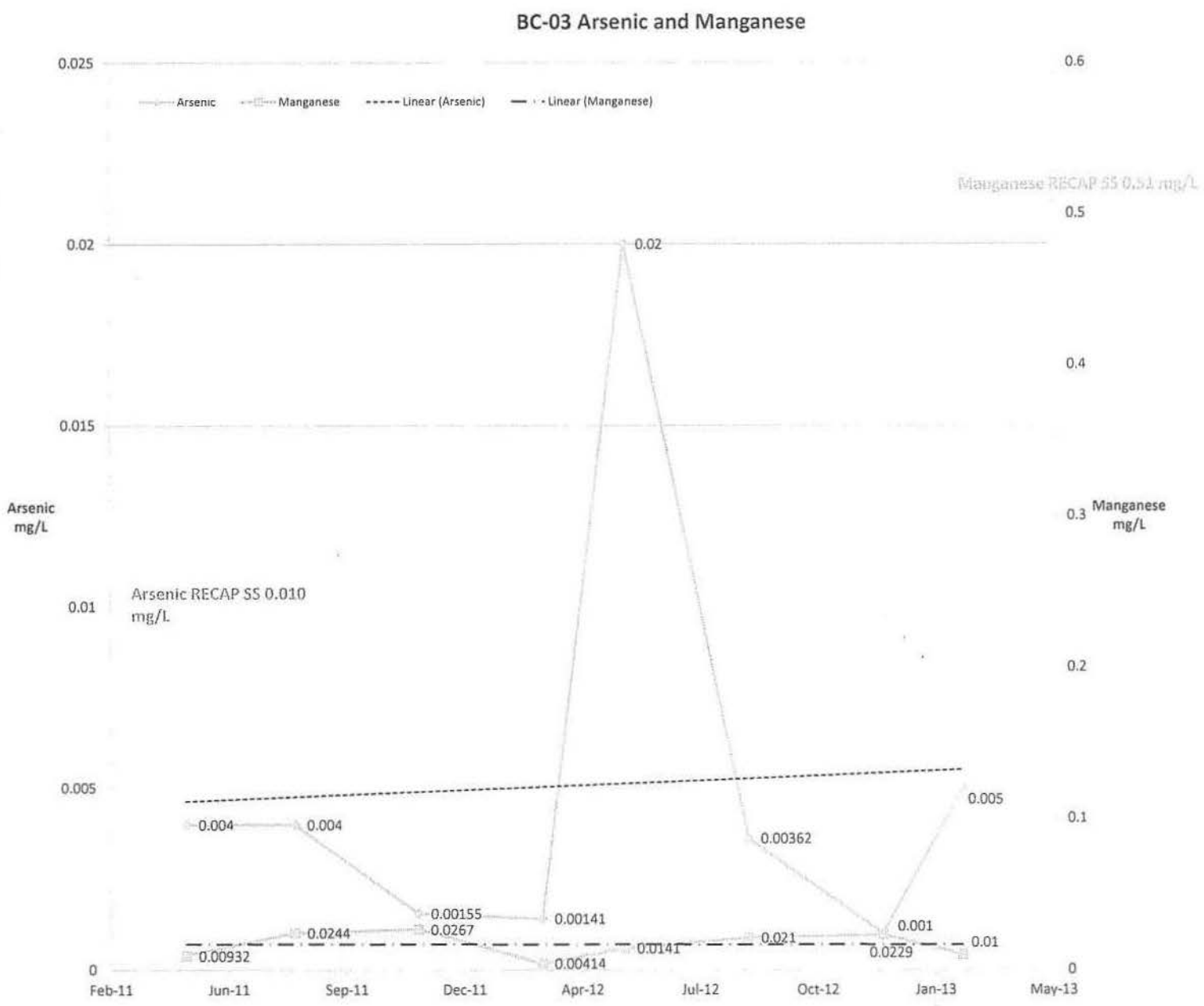
BC-03 Arsenic and Manganese
Arsenic
Manganese
Linear (Arsenic)
Linear (Manganese)
Manganese RECAP SS 0.51 mg/L
Arsenic RECAP SS 0.010 mg/L
Arsenic mg/L
Manganese mg/L
0.025
0.02
0.015
0.01
0.005
0
0.6
0.5
0.4
0.3
0.2
0.1
0
0.02
0.004
0.004
0.00155
0.00141
0.00362
0.005
0.0244
0.0267
0.001
0.01
0.00932
0.00414
0.0141
0.021
0.0229
Feb-11
Jun-11
Sep-11
Dec-11
Apr-12
Jul-12
Oct-12
Jan-13
May-13

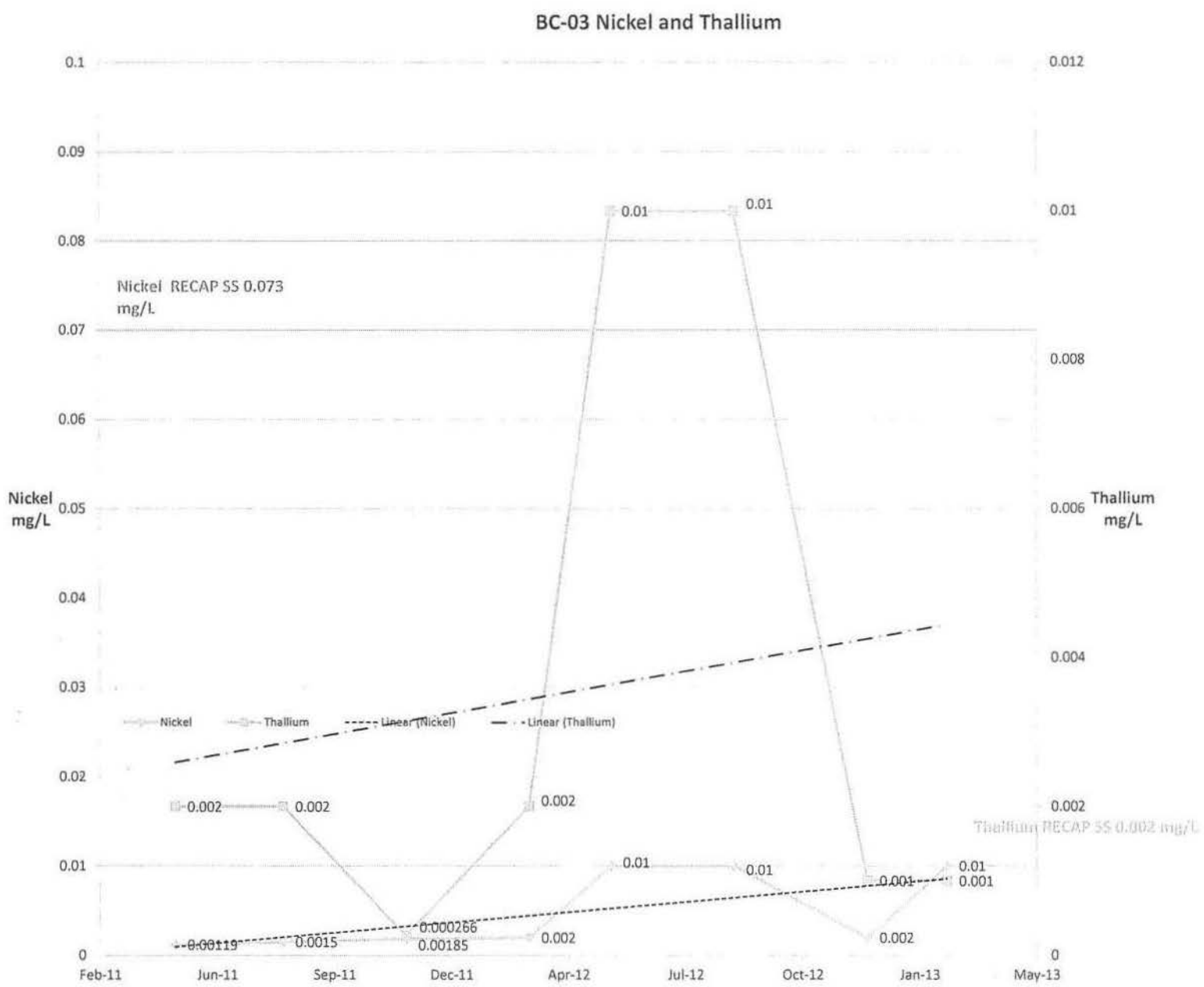
BC-03 Nickel and Thallium
Nickel mg/L
Thallium mg/L
Nickel RECAP SS 0.073 mg/L
Thallium RECAP SS 0.002 mg/L
Nickel
Thallium
Linear (Nickel)
Linear (Thallium)
0.1
0.09
0.08
0.07
0.06
0.05
0.04
0.03
0.02
0.01
0
0.012
0.01
0.008
0.006
0.004
0.002
0
Feb-11
Jun-11
Sep-11
Dec-11
Apr-12
Jul-12
Oct-12
Jan-13
May-13
0.01
0.01
0.002
0.002
0.002
0.01
0.01
0.001
0.001
0.01
0.002
0.00119
0.0015
0.000266
0.00185
0.002

BC-03 Cadmium and Zinc

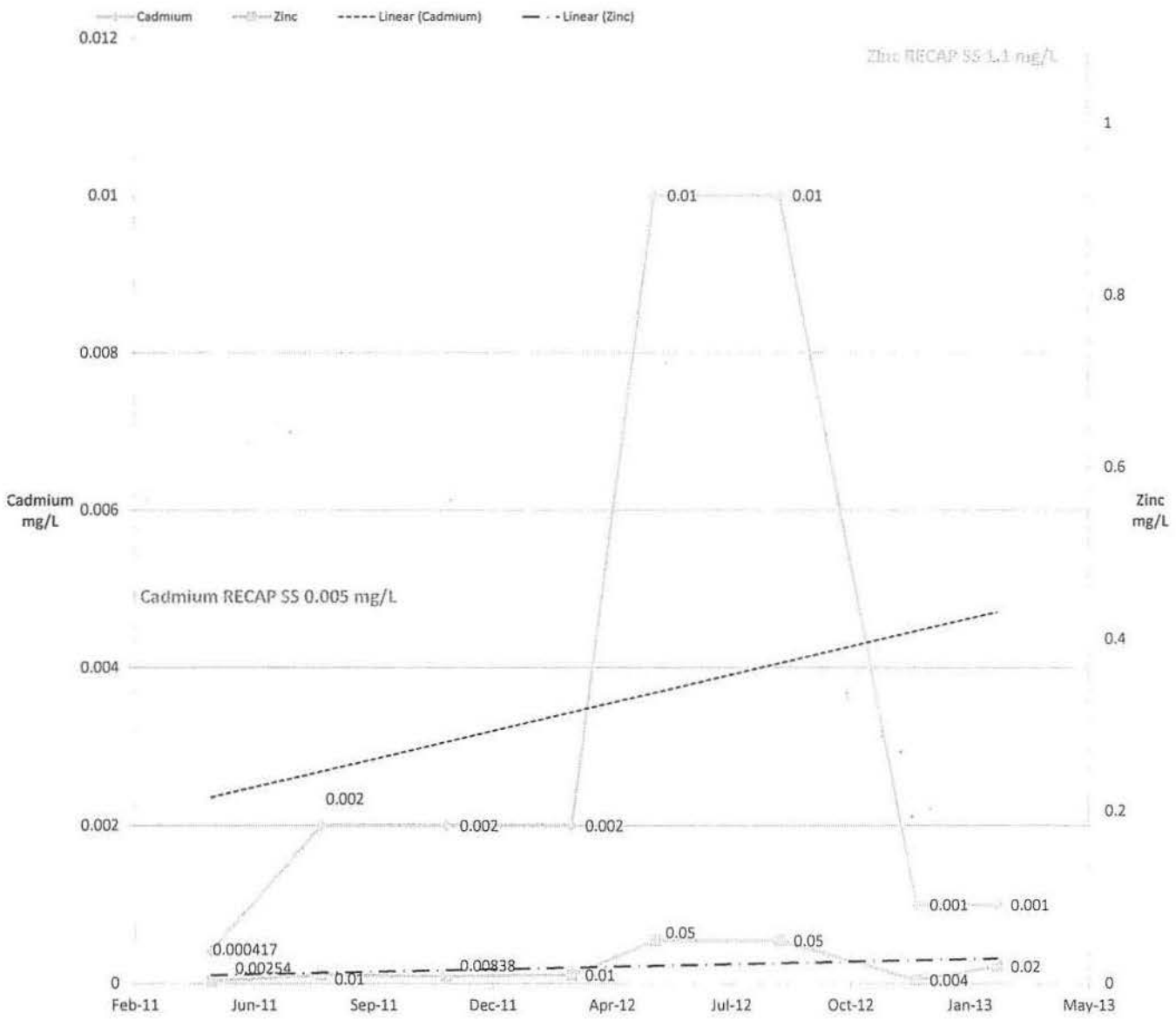

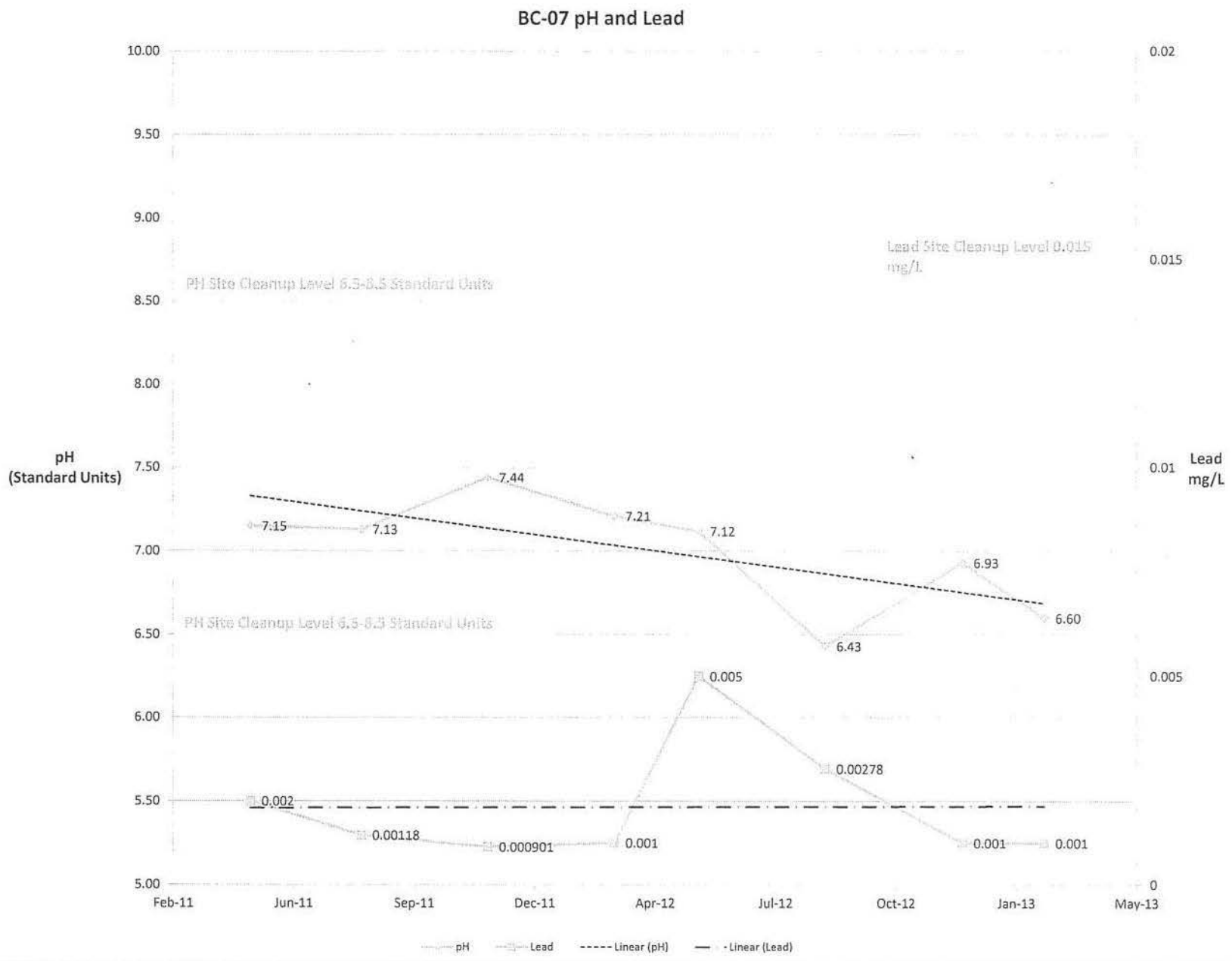
BC-07 pH and Lead
pH
(Standard Units)
Lead
mg/L
10.00
9.50
9.00
8.50
8.00
7.50
7.00
6.50
6.00
5.50
5.00
0.02
0.015
0.01
0.005
0
Feb-11
Jun-11
Sep-11
Dec-11
Apr-12
Jul-12
Oct-12
Jan-13
May-13
PH Site Cleanup Level 6.5-8.5 Standard Units
Lead Site Cleanup Level 0.015 mg/L
PH Site Cleanup Level 6.5-8.5 Standard Units
7.15
7.13
7.44
7.21
7.12
6.43
6.93
6.60
0.002
0.00118
0.000901
0.001
0.005
0.00278
0.001
0.001
pH
Lead
Linear (pH)
Linear (Lead)

BC-07 Arsenic and Manganese

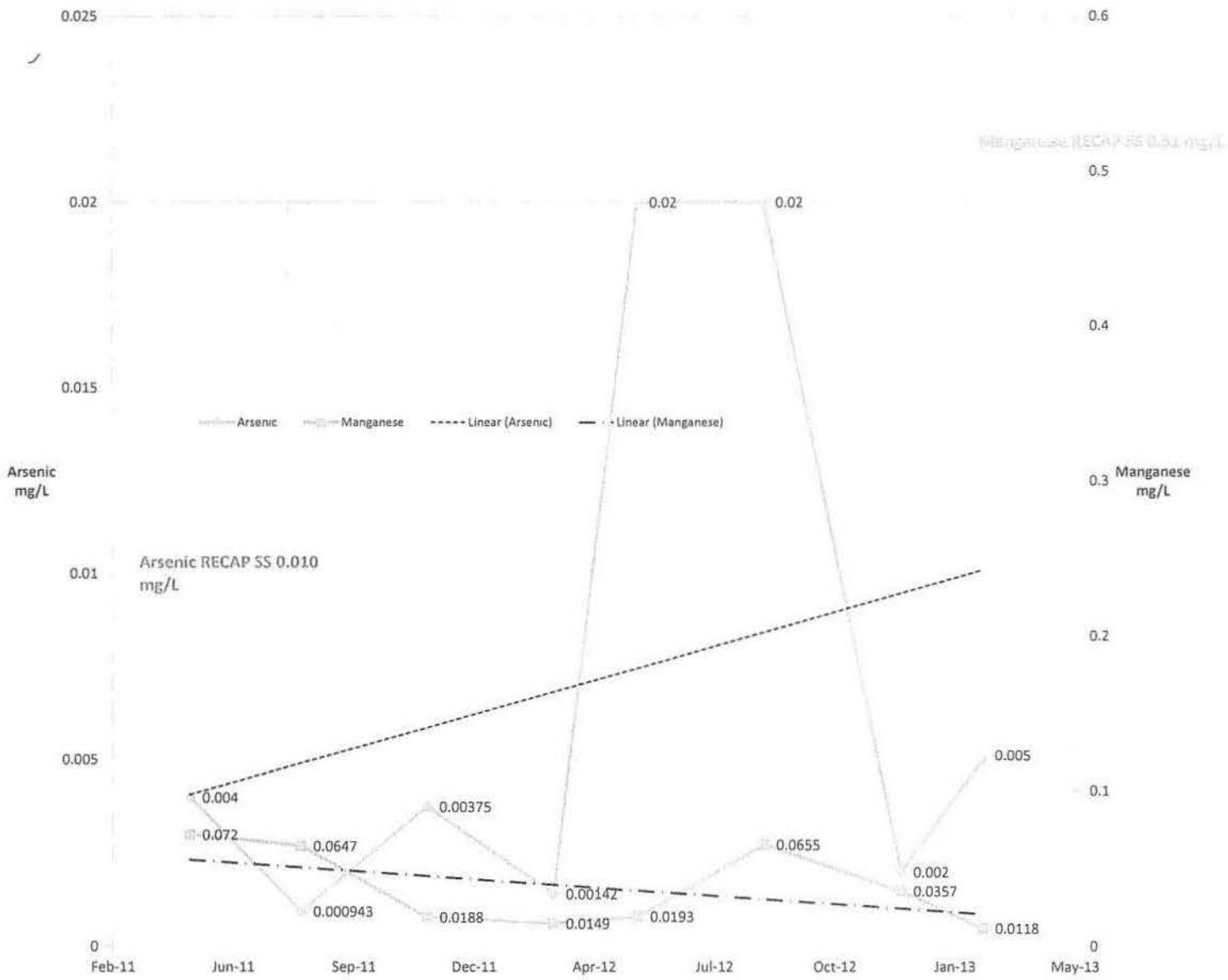

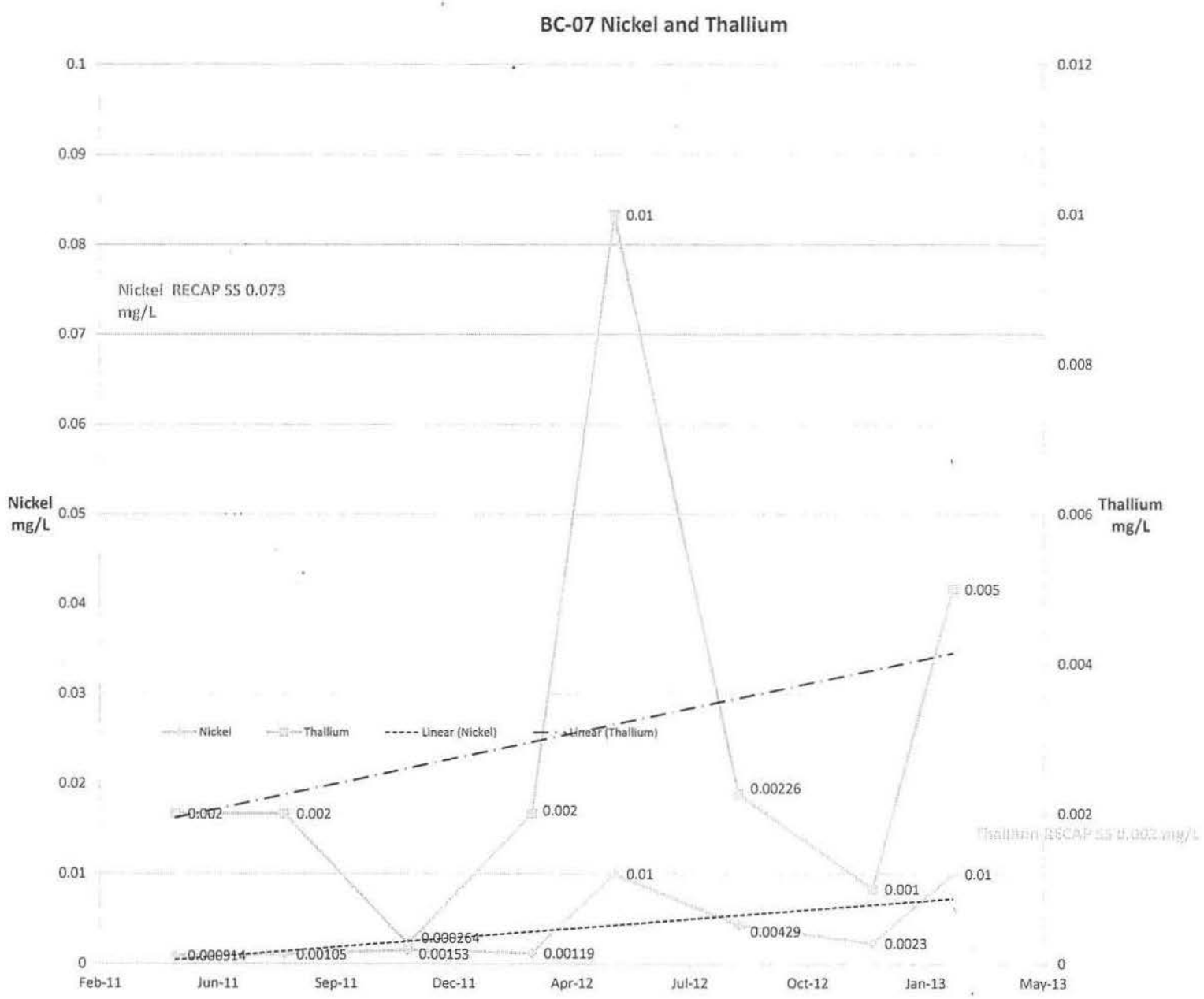
BC-07 Nickel and Thallium
Nickel RECAP SS 0.073 mg/L
Nickel mg/L
Thallium mg/L
Nickel
Thallium
Linear (Nickel)
Linear (Thallium)
0.1
0.09
0.08
0.07
0.06
0.05
0.04
0.03
0.02
0.01
0
0.012
0.01
0.008
0.006
0.004
0.002
0
0.01
0.002
0.002
0.00226
0.005
0.01
0.001
0.01
0.00429
0.0023
0.002
0.000914
0.00105
0.00153
0.000264
0.00119
Feb-11
Jun-11
Sep-11
Dec-11
Apr-12
Jul-12
Oct-12
Jan-13
May-13

BC-07 Cadmium and Zinc

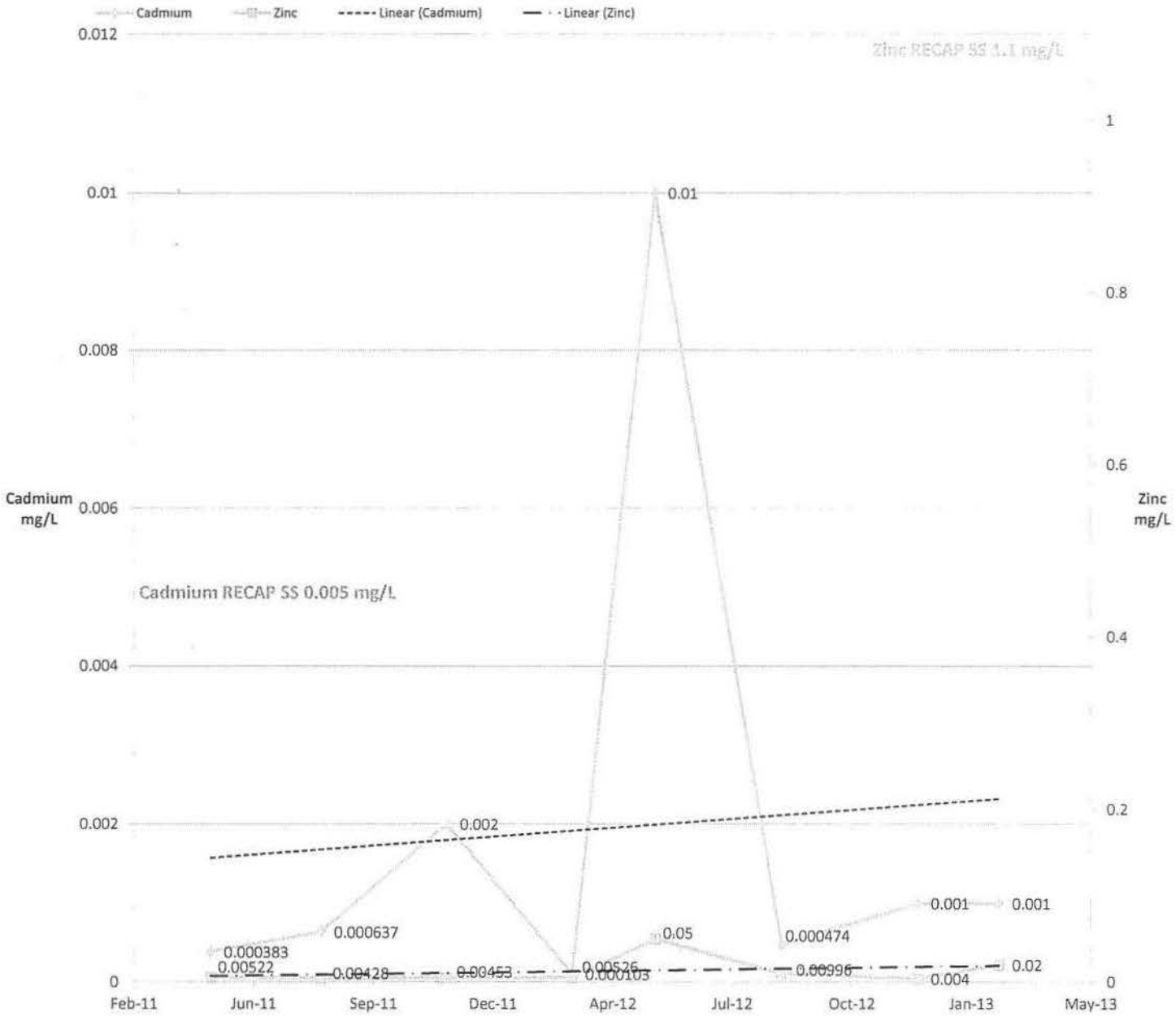

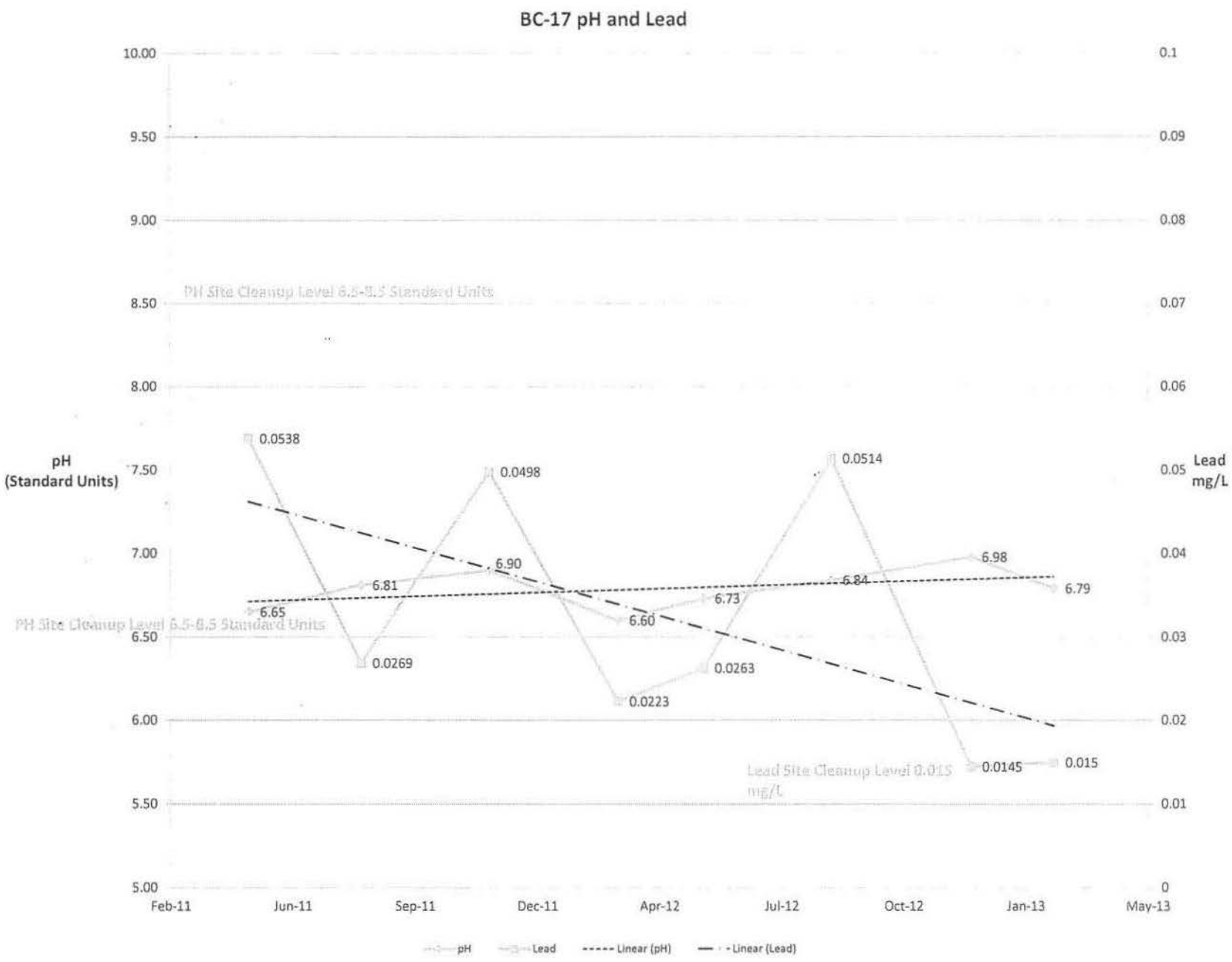
BC-17 pH and Lead
pH
(Standard Units)
Lead
mg/L
10.00
9.50
9.00
8.50
8.00
7.50
7.00
6.50
6.00
5.50
5.00
0.1
0.09
0.08
0.07
0.06
0.05
0.04
0.03
0.02
0.01
0
PH Site Cleanup Level 6.5-8.5 Standard Units
PH Site Cleanup Level 6.5-8.5 Standard Units
Lead Site Cleanup Level 0.015 mg/L
0.0538
0.0269
0.0498
0.0223
0.0263
0.0514
0.0145
0.015
6.65
6.81
6.90
6.60
6.73
6.84
6.98
6.79
Feb-11
Jun-11
Sep-11
Dec-11
Apr-12
Jul-12
Oct-12
Jan-13
May-13
pH
Lead
Linear (pH)
Linear (Lead)

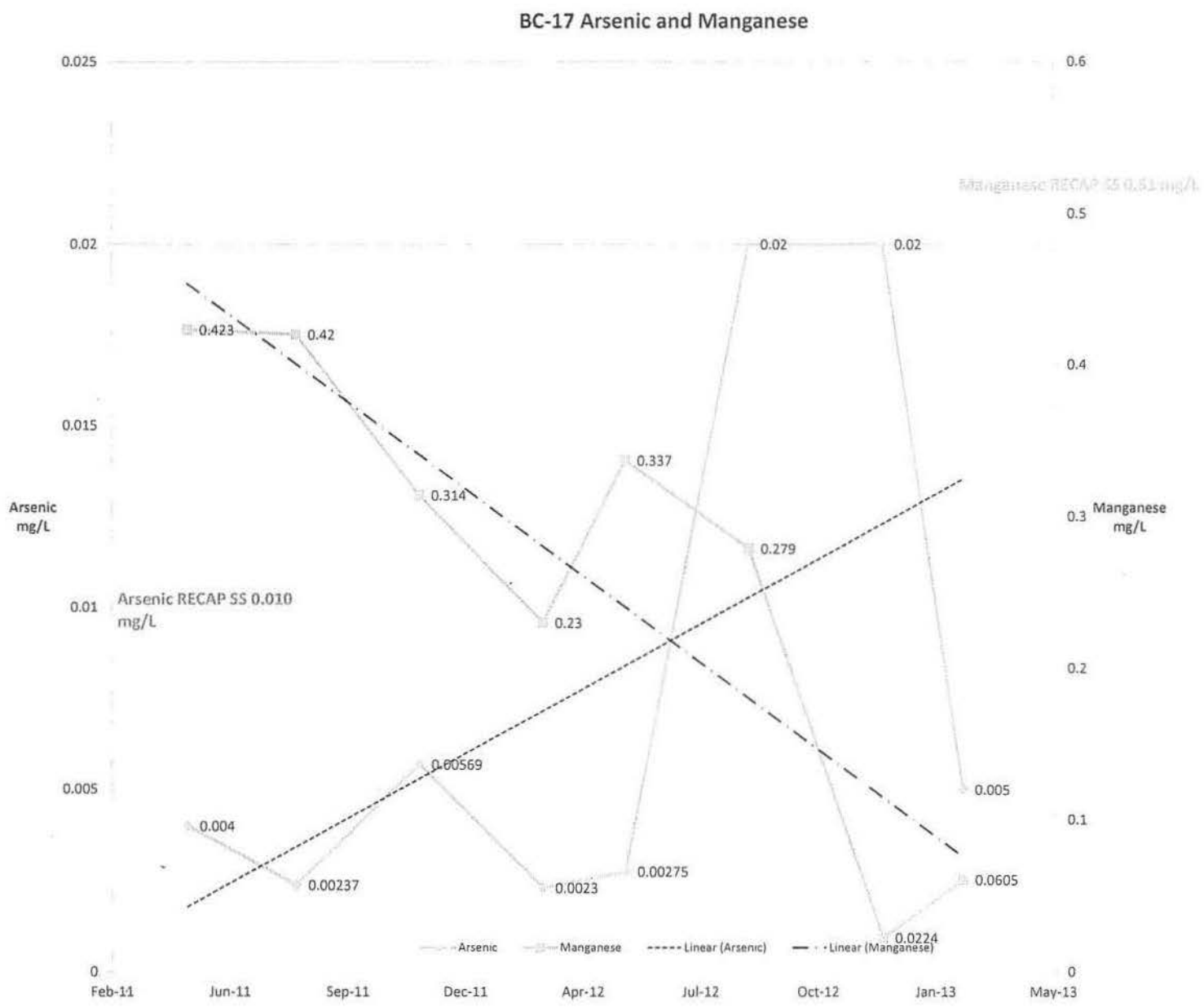
BC-17 Arsenic and Manganese
Arsenic mg/L
Manganese mg/L
Arsenic RECAP SS 0.010 mg/L
Manganese RECAP SS 0.51 mg/L
0.025
0.02
0.015
0.01
0.005
0
0.6
0.5
0.4
0.3
0.2
0.1
0
Feb-11
Jun-11
Sep-11
Dec-11
Apr-12
Jul-12
Oct-12
Jan-13
May-13
0.423
0.42
0.314
0.23
0.337
0.279
0.02
0.02
0.005
0.0224
0.0605
0.004
0.00237
0.00569
0.0023
0.00275
Arsenic
Manganese
Linear (Arsenic)
Linear (Manganese)

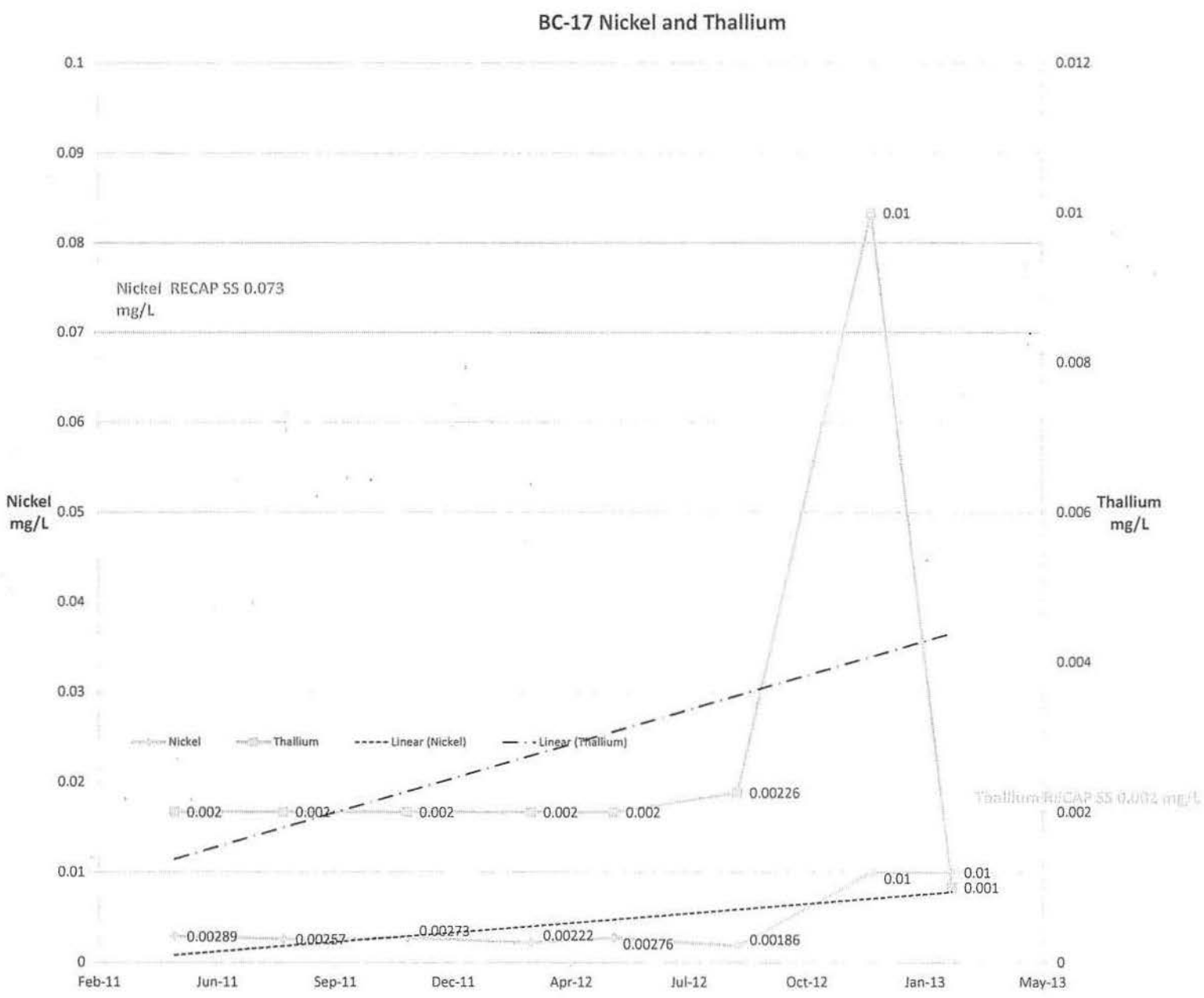
BC-17 Nickel and Thallium
Nickel RECAP SS 0.073 mg/L
Nickel mg/L
Thallium mg/L
Nickel
Thallium
Linear (Nickel)
Linear (Thallium)
0.1
0.09
0.08
0.07
0.06
0.05
0.04
0.03
0.02
0.01
0
0.012
0.01
0.008
0.006
0.004
0.002
0
0.01
0.002
0.002
0.002
0.002
0.002
0.00226
0.01
0.01
0.001
0.00289
0.00257
0.00273
0.00222
0.00276
0.00186
Feb-11
Jun-11
Sep-11
Dec-11
Apr-12
Jul-12
Oct-12
Jan-13
May-13

BC-17 Cadmium and Zinc

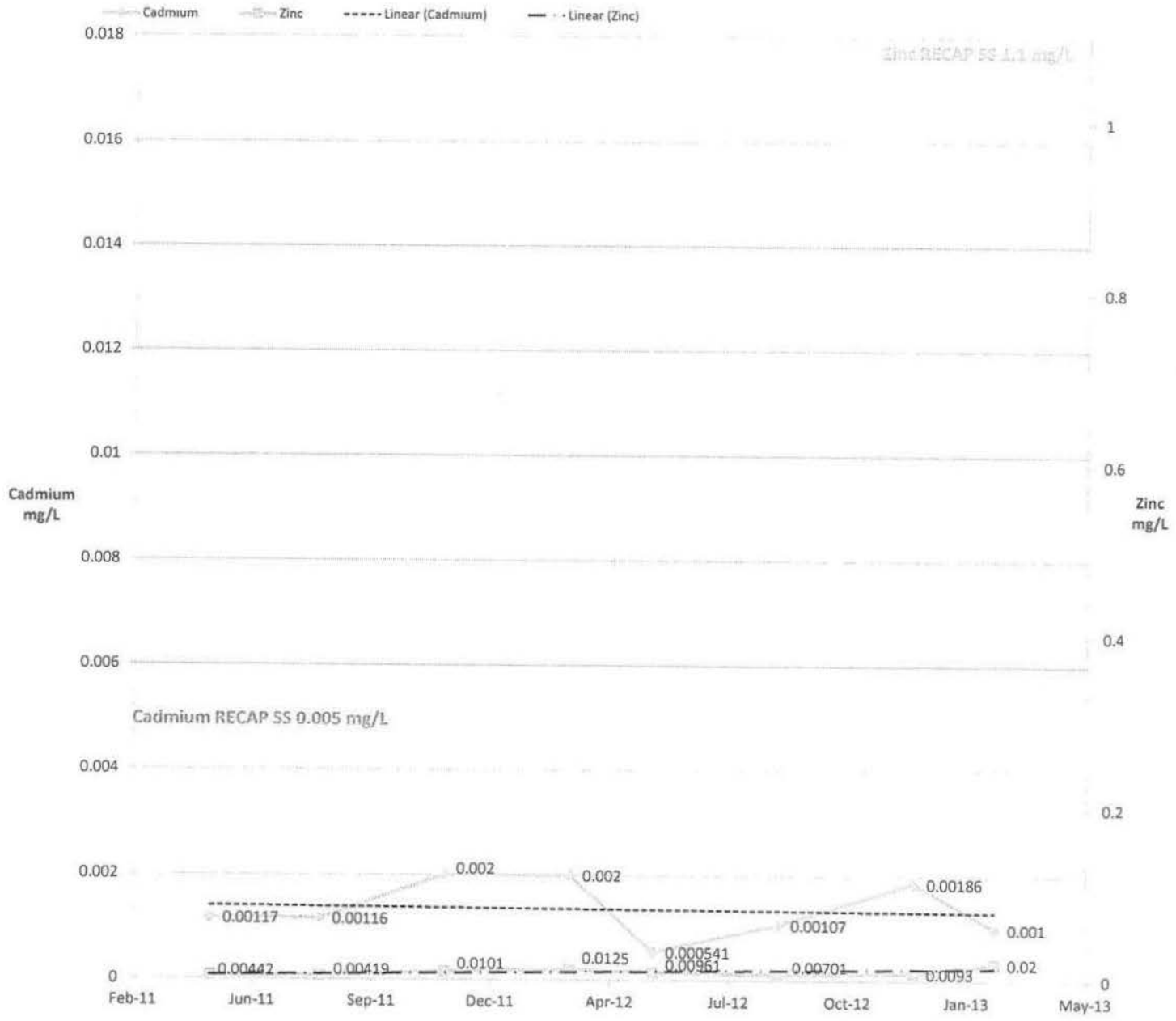

BC-19 pH and Lead

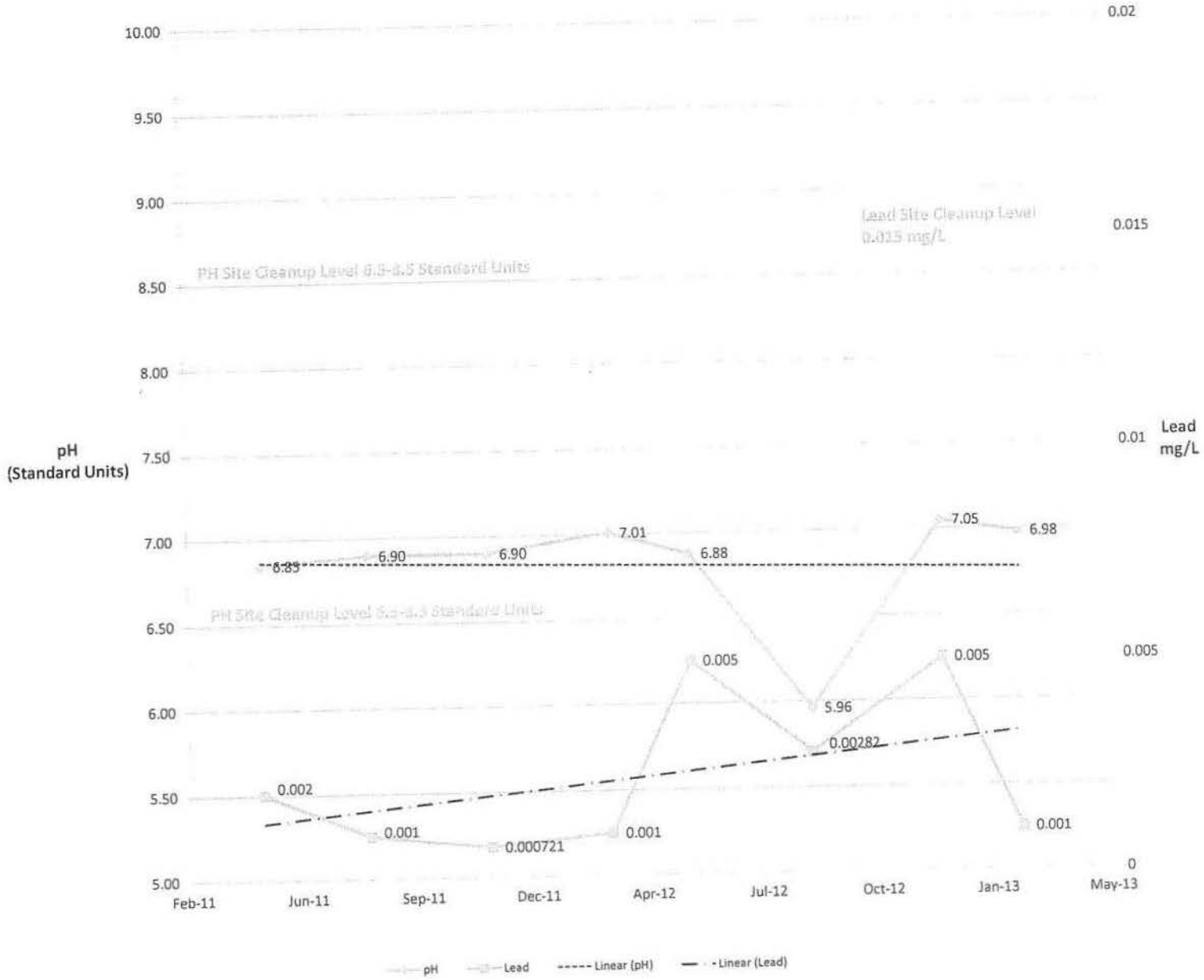

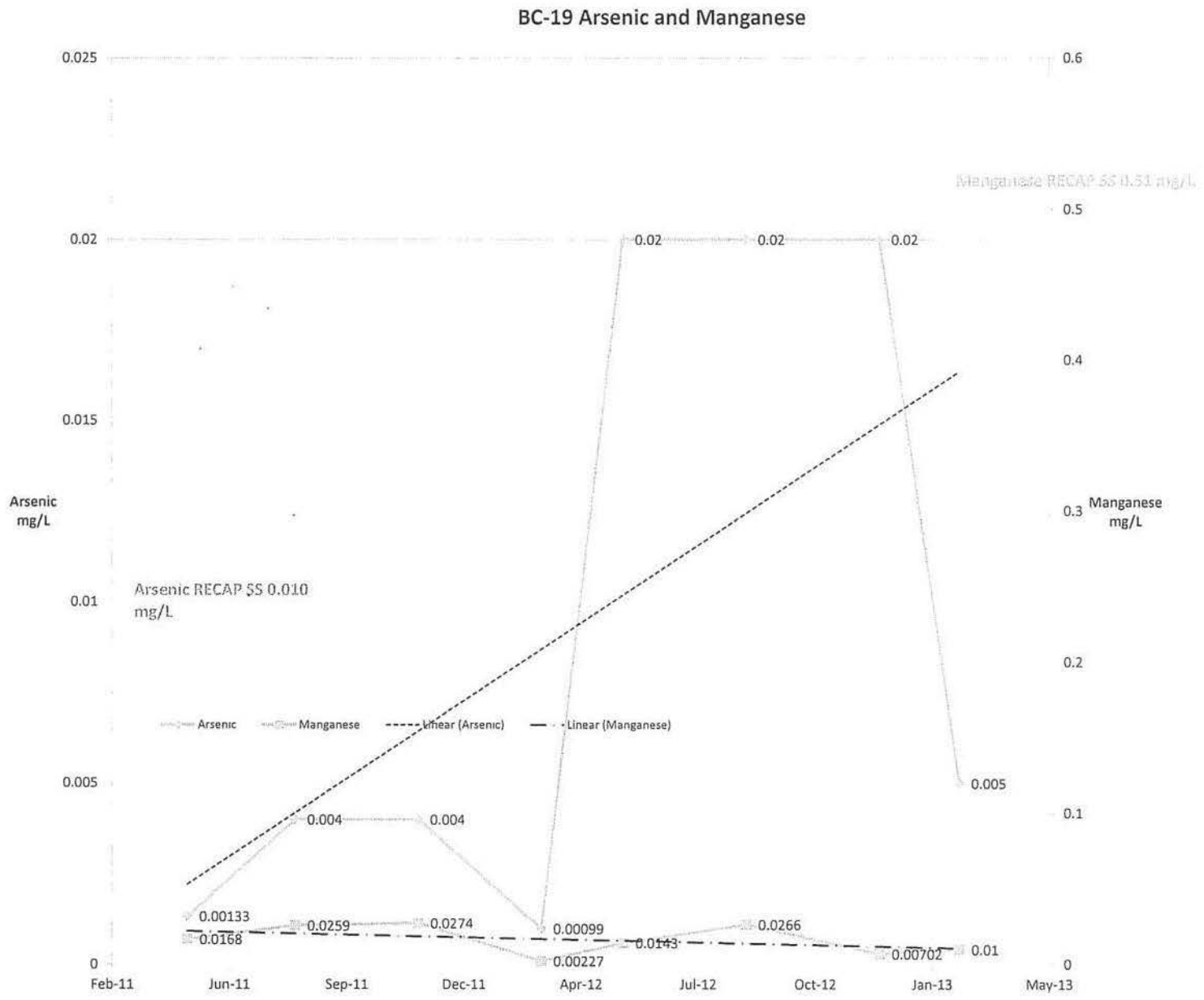
BC-19 Arsenic and Manganese
Arsenic mg/L
Manganese mg/L
Arsenic RECAP SS 0.010 mg/L
Manganese RECAP SS 0.51 mg/L
Arsenic
Manganese
Linear (Arsenic)
Linear (Manganese)
0.025
0.02
0.015
0.01
0.005
0
0.6
0.5
0.4
0.3
0.2
0.1
0
Feb-11
Jun-11
Sep-11
Dec-11
Apr-12
Jul-12
Oct-12
Jan-13
May-13
0.02
0.02
0.02
0.005
0.004
0.004
0.00133
0.0168
0.0259
0.0274
0.00099
0.00227
0.0143
0.0266
0.00702
0.01

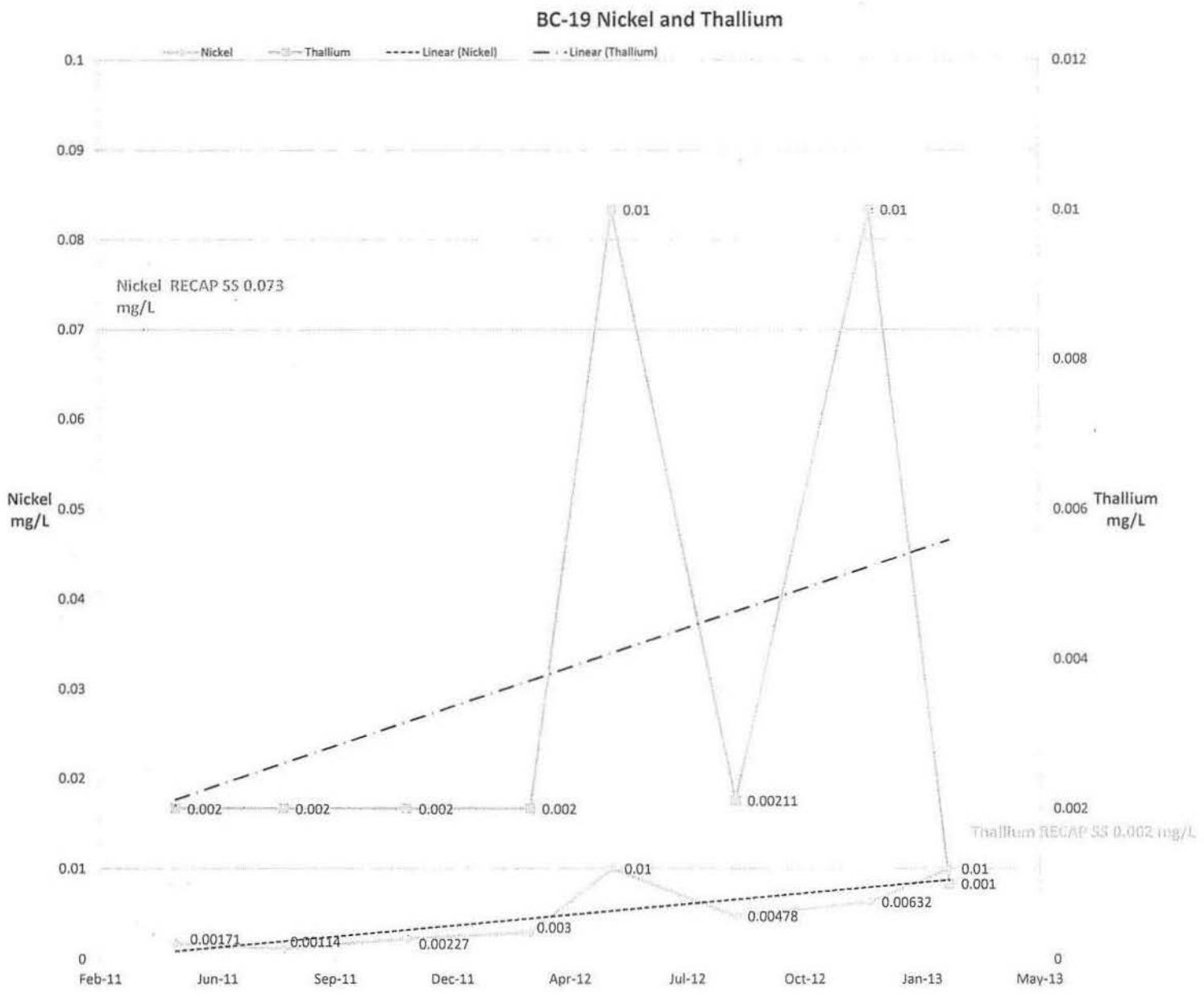
BC-19 Nickel and Thallium
Nickel
Thallium
Linear (Nickel)
Linear (Thallium)
Nickel RECAP SS 0.073 mg/L
Thallium RECAP SS 0.002 mg/L
Nickel mg/L
Thallium mg/L
0.1
0.09
0.08
0.07
0.06
0.05
0.04
0.03
0.02
0.01
0
0.012
0.01
0.008
0.006
0.004
0.002
0
0.01
0.01
0.002
0.002
0.002
0.002
0.00211
0.01
0.01
0.001
0.00171
0.00114
0.00227
0.003
0.01
0.00478
0.00632
Feb-11
Jun-11
Sep-11
Dec-11
Apr-12
Jul-12
Oct-12
Jan-13
May-13

BC-19 Cadmium and Zinc

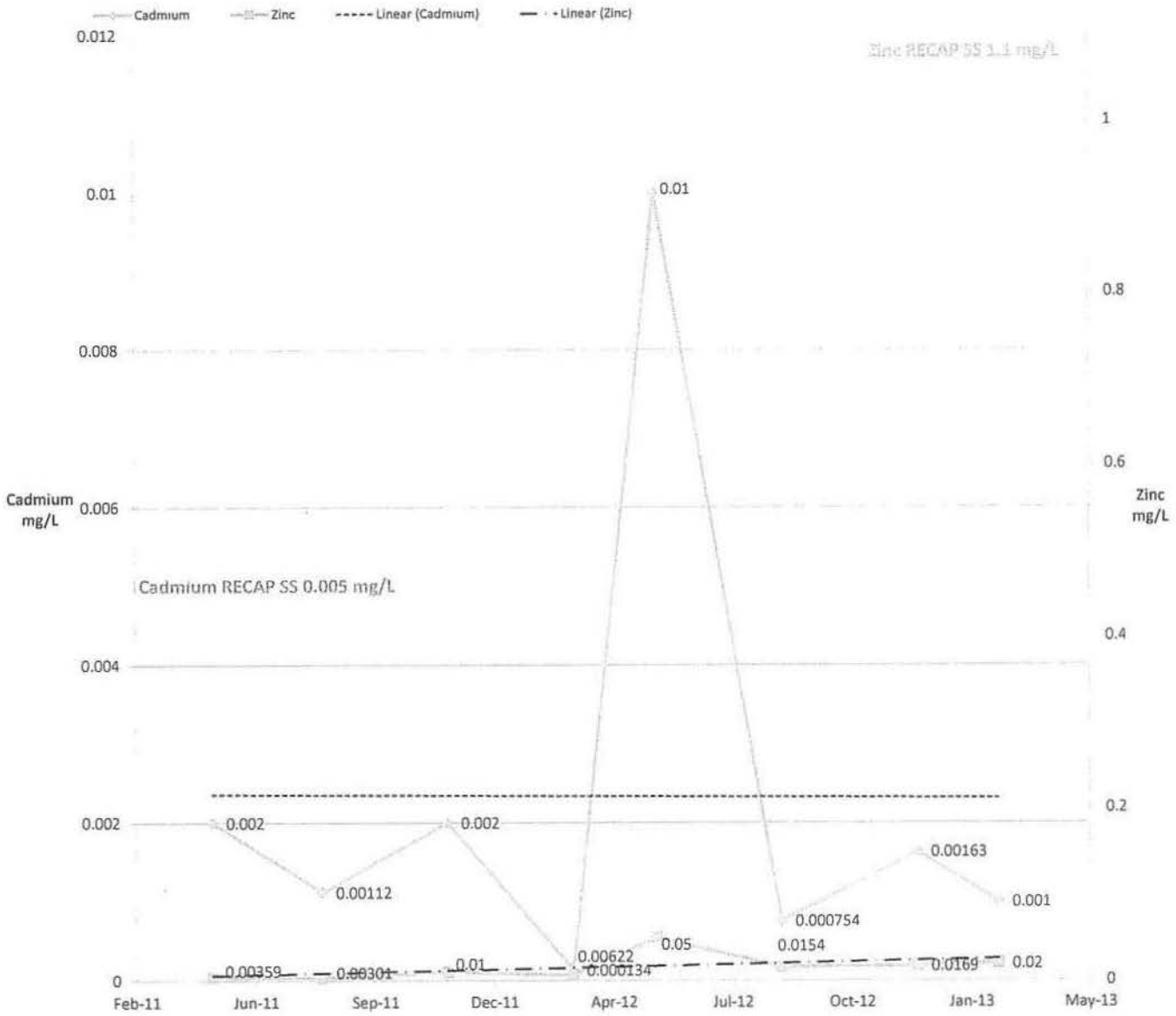

BC-21R pH and Lead

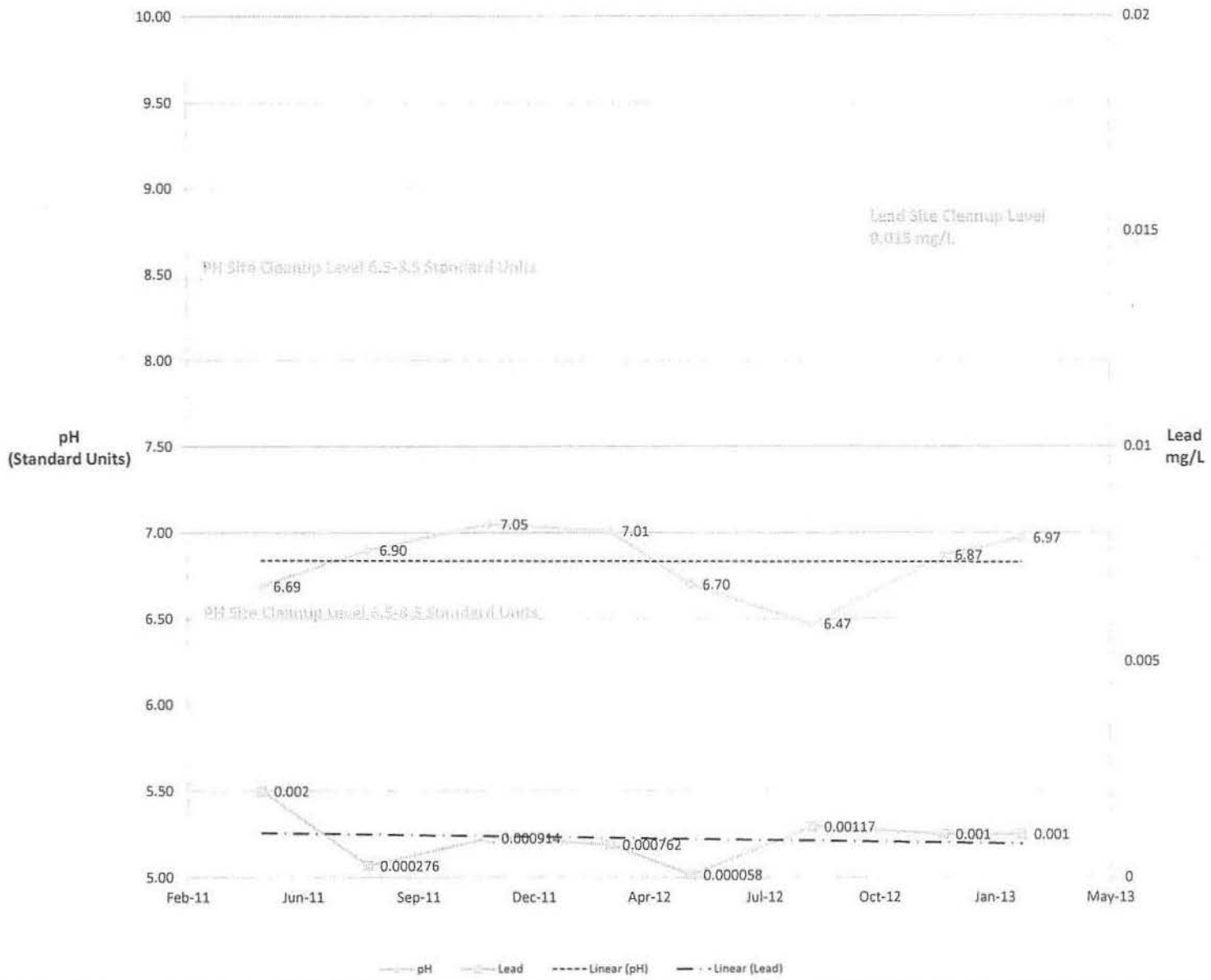

BC-21R Arsenic and Manganese

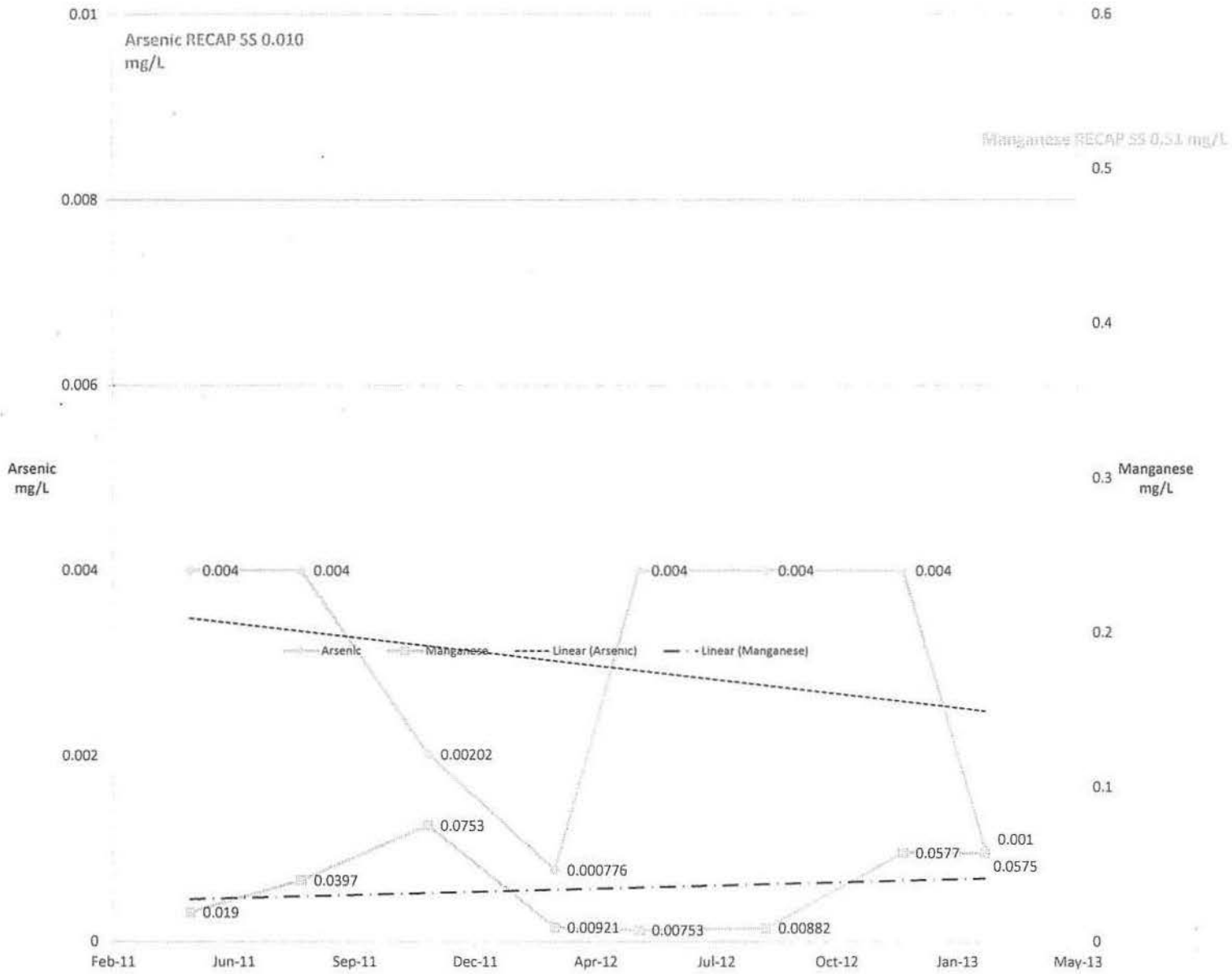

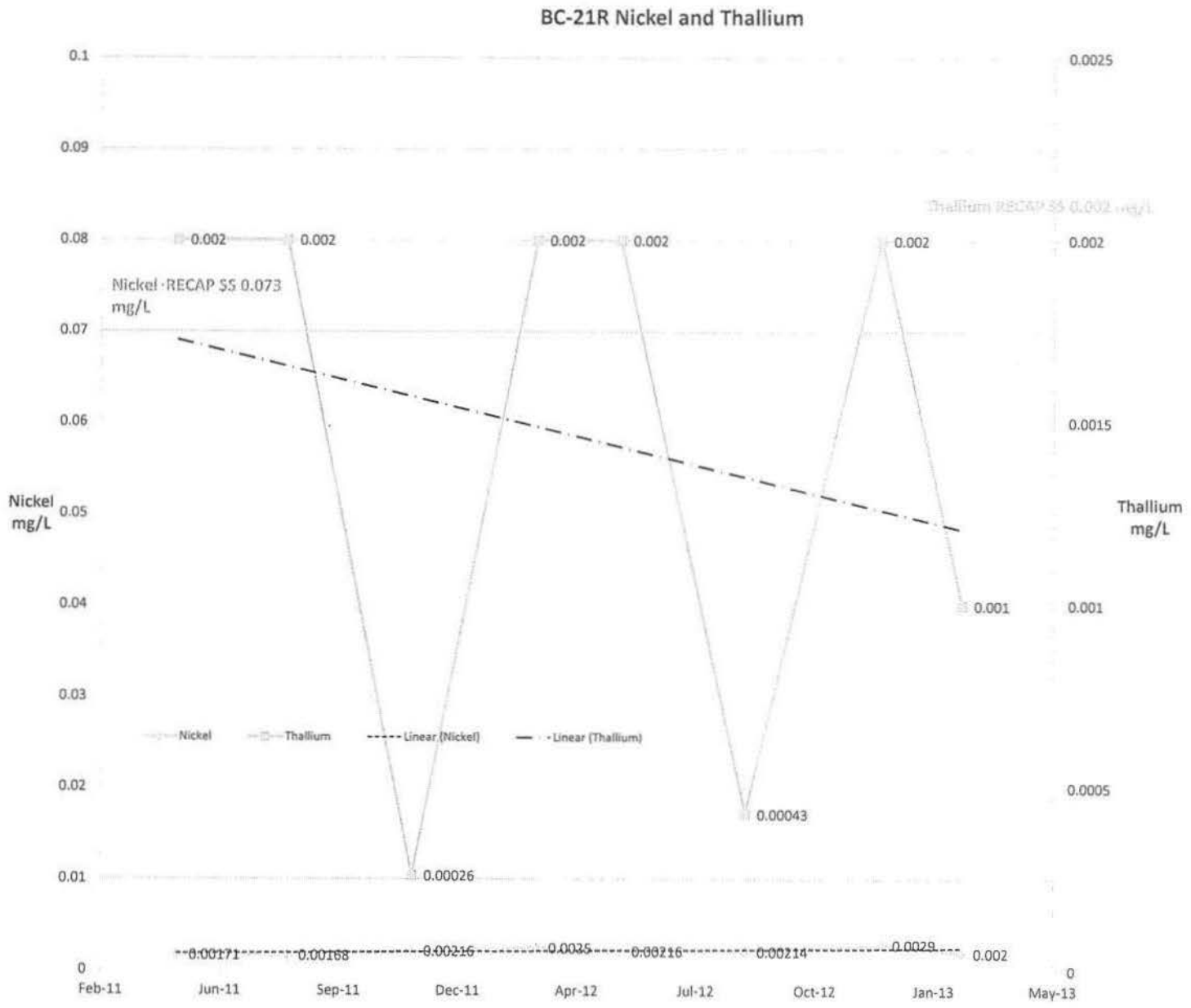
BC-21R Nickel and Thallium
Nickel mg/L
Thallium mg/L
Nickel RECAP SS 0.073 mg/L
Thallium RECAP SS 0.002 mg/L
0.1
0.09
0.08
0.07
0.06
0.05
0.04
0.03
0.02
0.01
0
0.0025
0.002
0.0015
0.001
0.0005
0
0.002
0.002
0.002
0.002
0.002
0.001
0.00026
0.00043
0.00171
0.00168
0.00216
0.0035
0.00216
0.00214
0.0029
0.002
Nickel
Thallium
Linear (Nickel)
Linear (Thallium)
Feb-11
Jun-11
Sep-11
Dec-11
Apr-12
Jul-12
Oct-12
Jan-13
May-13

BC-21R Cadmium and Zinc

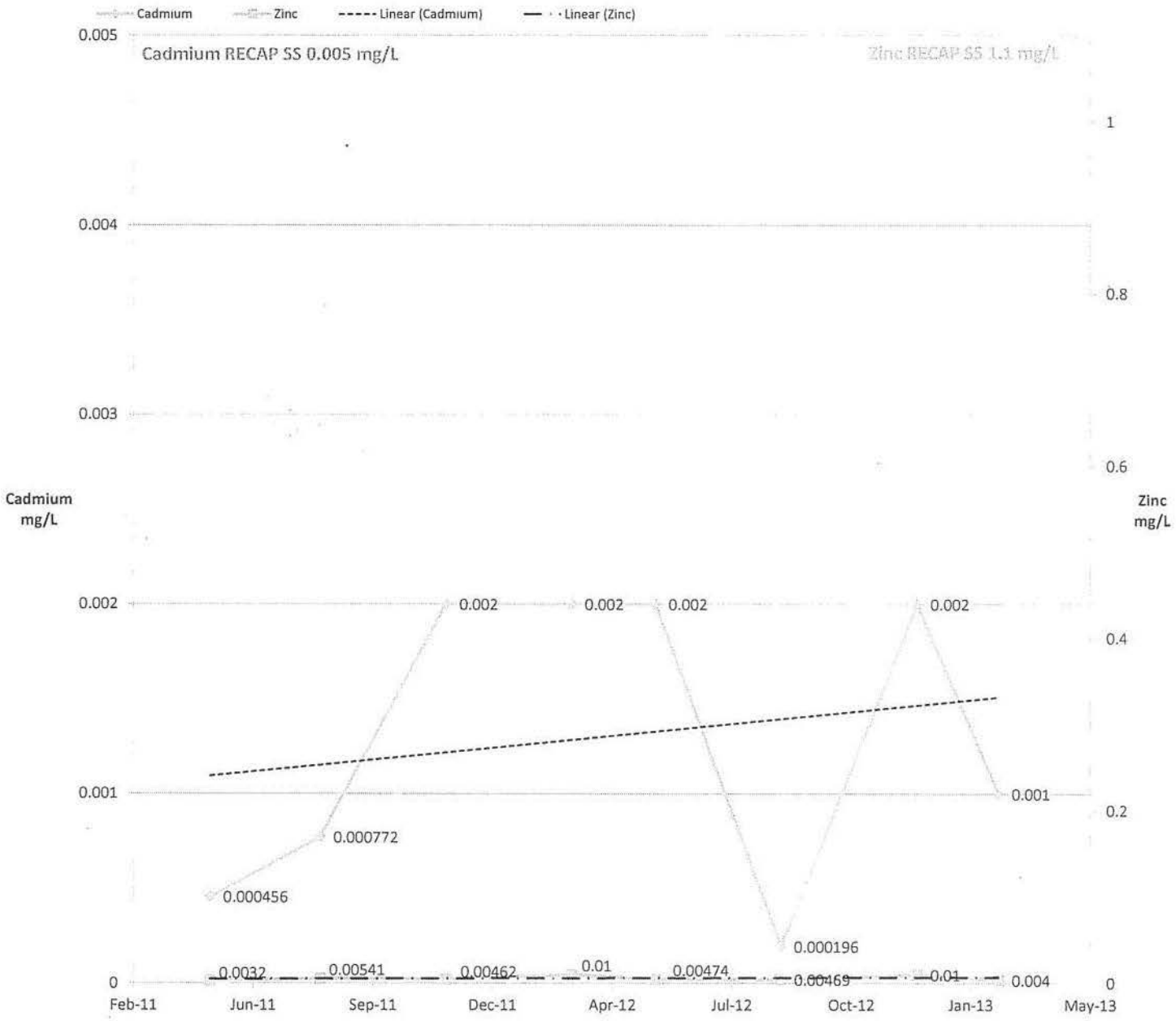

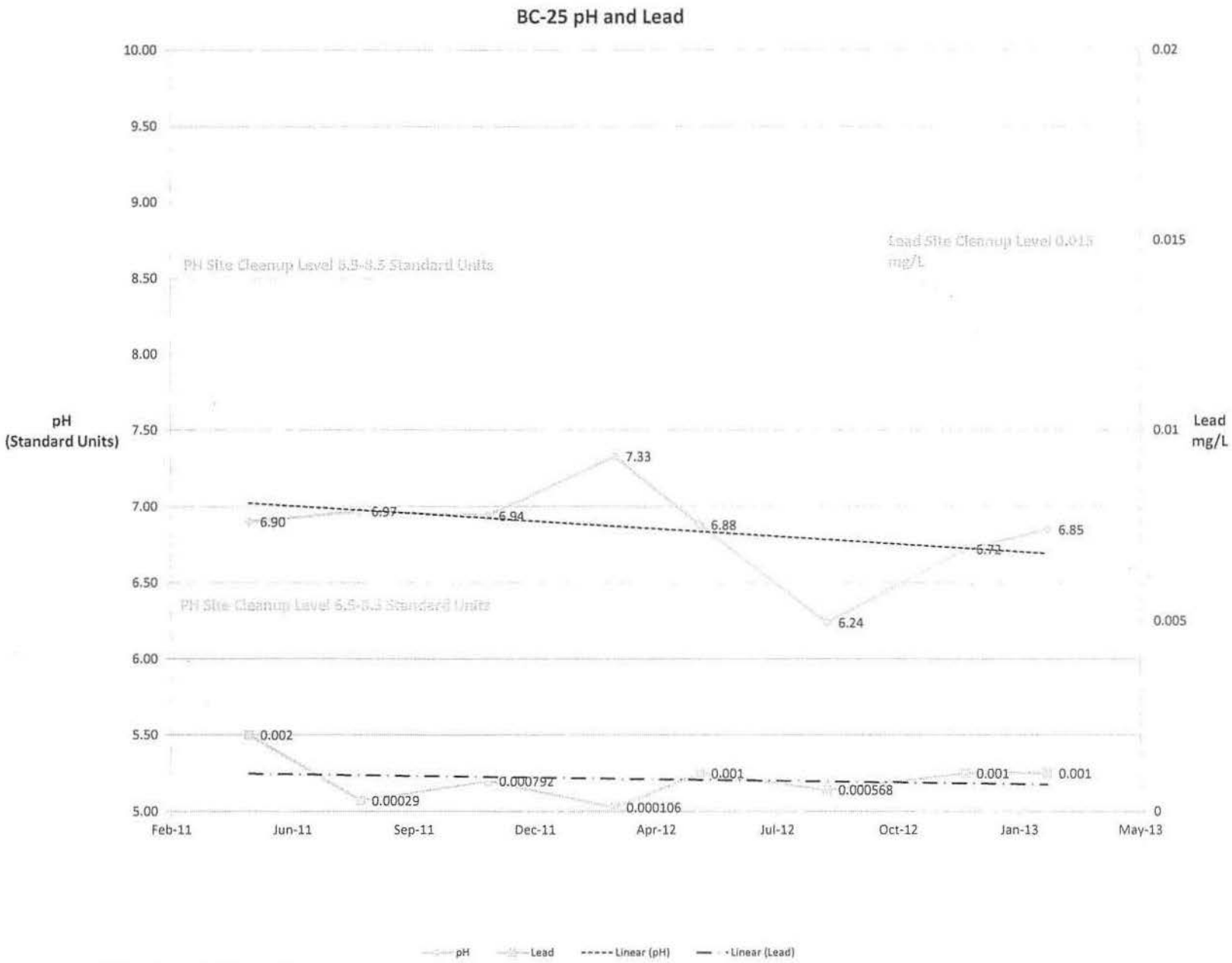
BC-25 pH and Lead
pH
(Standard Units)
Lead
mg/L
10.00
9.50
9.00
8.50
8.00
7.50
7.00
6.50
6.00
5.50
5.00
0.02
0.015
0.01
0.005
0
PH Site Cleanup Level 6.5-8.5 Standard Units
Lead Site Cleanup Level 0.015 mg/L
PH Site Cleanup Level 6.5-8.5 Standard Units
6.90
6.97
6.94
7.33
6.88
6.24
6.72
6.85
0.002
0.00029
0.000792
0.000106
0.001
0.000568
0.001
0.001
Feb-11
Jun-11
Sep-11
Dec-11
Apr-12
Jul-12
Oct-12
Jan-13
May-13
pH
Lead
Linear (pH)
Linear (Lead)

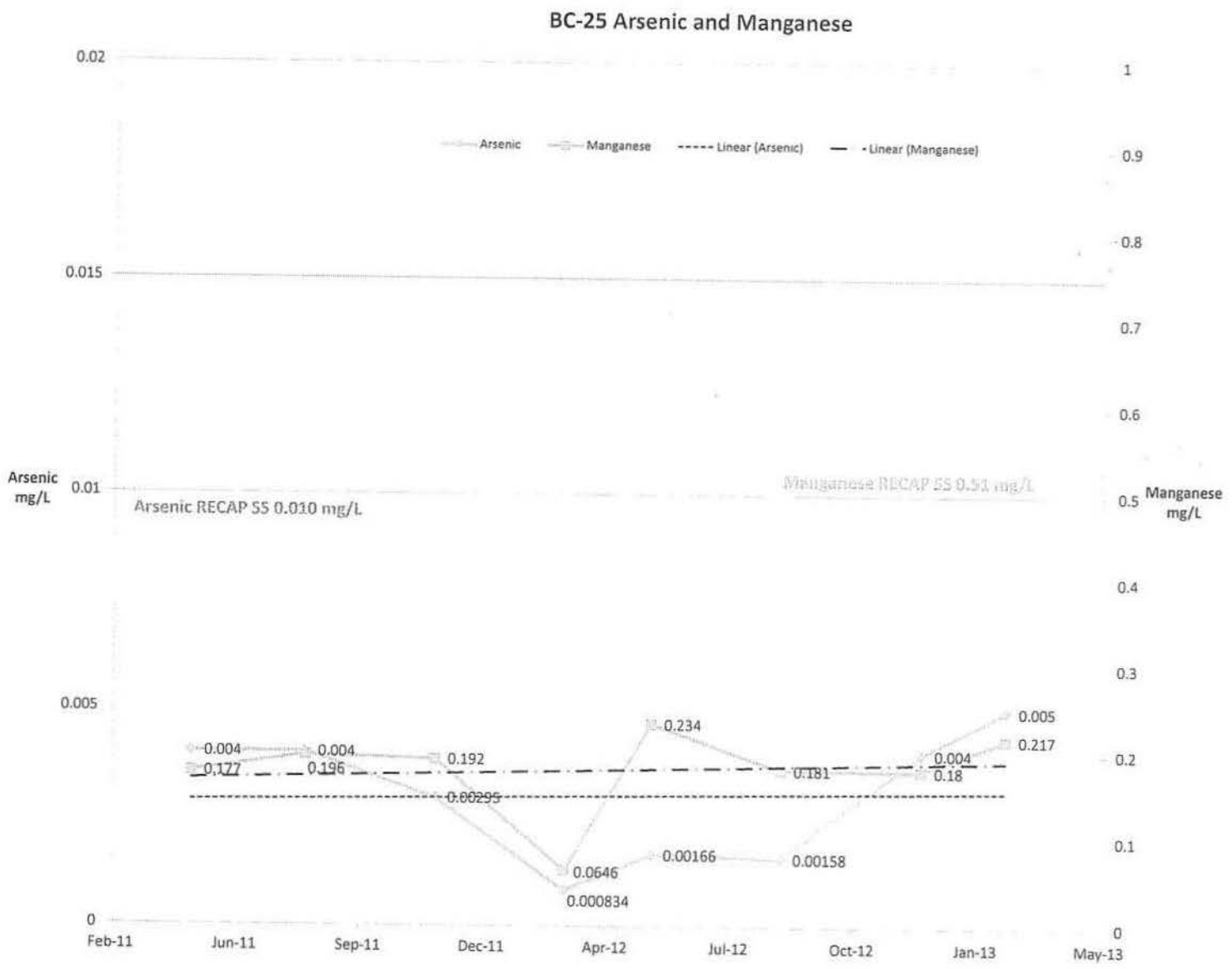
BC-25 Arsenic and Manganese
Arsenic
Manganese
Linear (Arsenic)
Linear (Manganese)
Arsenic mg/L
Manganese mg/L
Arsenic RECAP SS 0.010 mg/L
Manganese RECAP SS 0.51 mg/L
0.02
0.015
0.01
0.005
0
1
0.9
0.8
0.7
0.6
0.5
0.4
0.3
0.2
0.1
0
0.004
0.004
0.177
0.196
0.192
0.00295
0.0646
0.000834
0.234
0.00166
0.181
0.00158
0.004
0.18
0.005
0.217
Feb-11
Jun-11
Sep-11
Dec-11
Apr-12
Jul-12
Oct-12
Jan-13
May-13

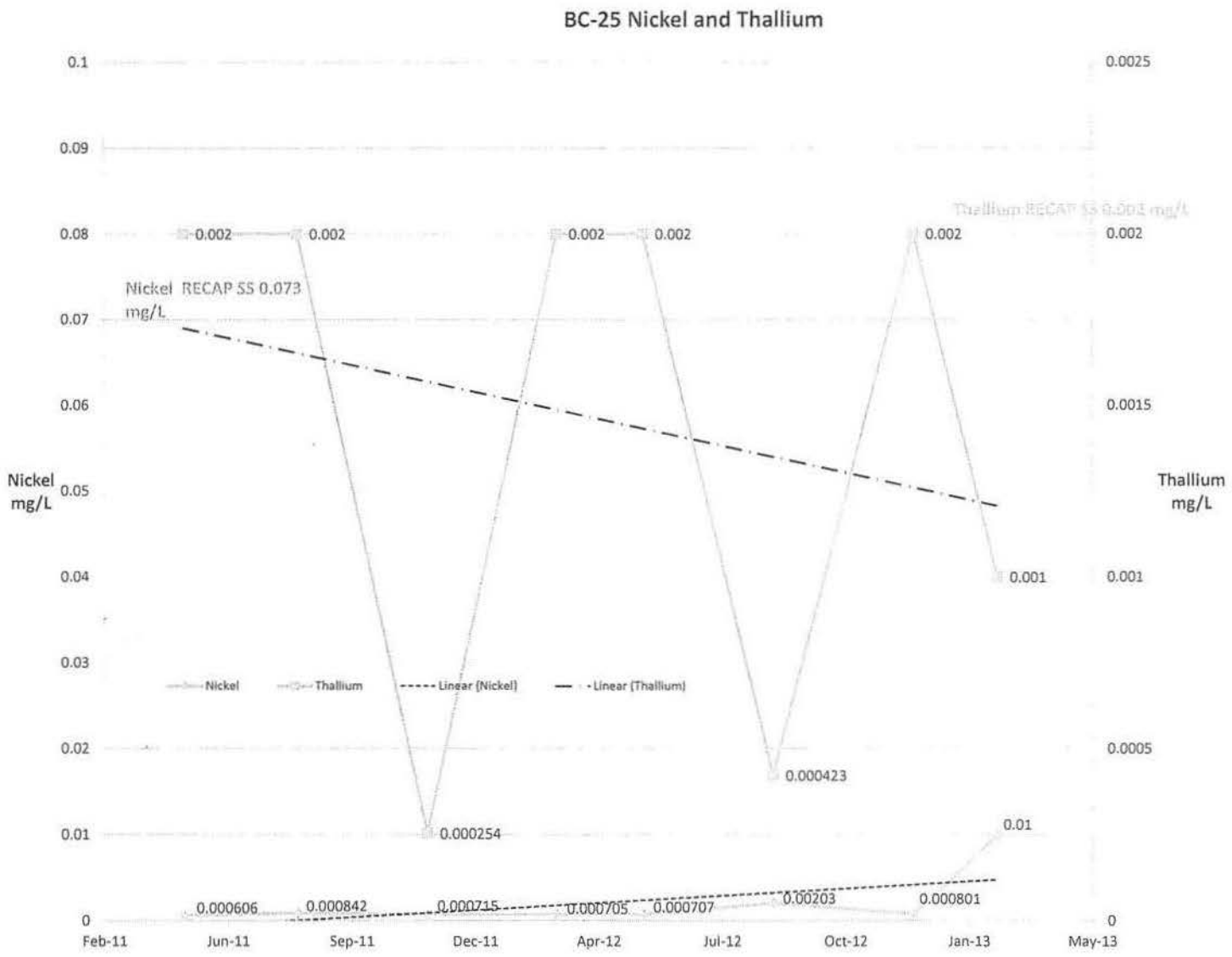
BC-25 Nickel and Thallium
Nickel mg/L
Thallium mg/L
Nickel RECAP SS 0.073 mg/L
Thallium RECAP SS 0.001 mg/L
0.1
0.09
0.08
0.07
0.06
0.05
0.04
0.03
0.02
0.01
0
0.0025
0.002
0.0015
0.001
0.0005
0
0.002
0.002
0.002
0.002
0.002
0.001
0.000254
0.000423
0.01
0.000606
0.000842
0.000715
0.000705
0.000707
0.00203
0.000801
Nickel
Thallium
Linear (Nickel)
Linear (Thallium)
Feb-11
Jun-11
Sep-11
Dec-11
Apr-12
Jul-12
Oct-12
Jan-13
May-13

BC-25 Cadmium and Zinc

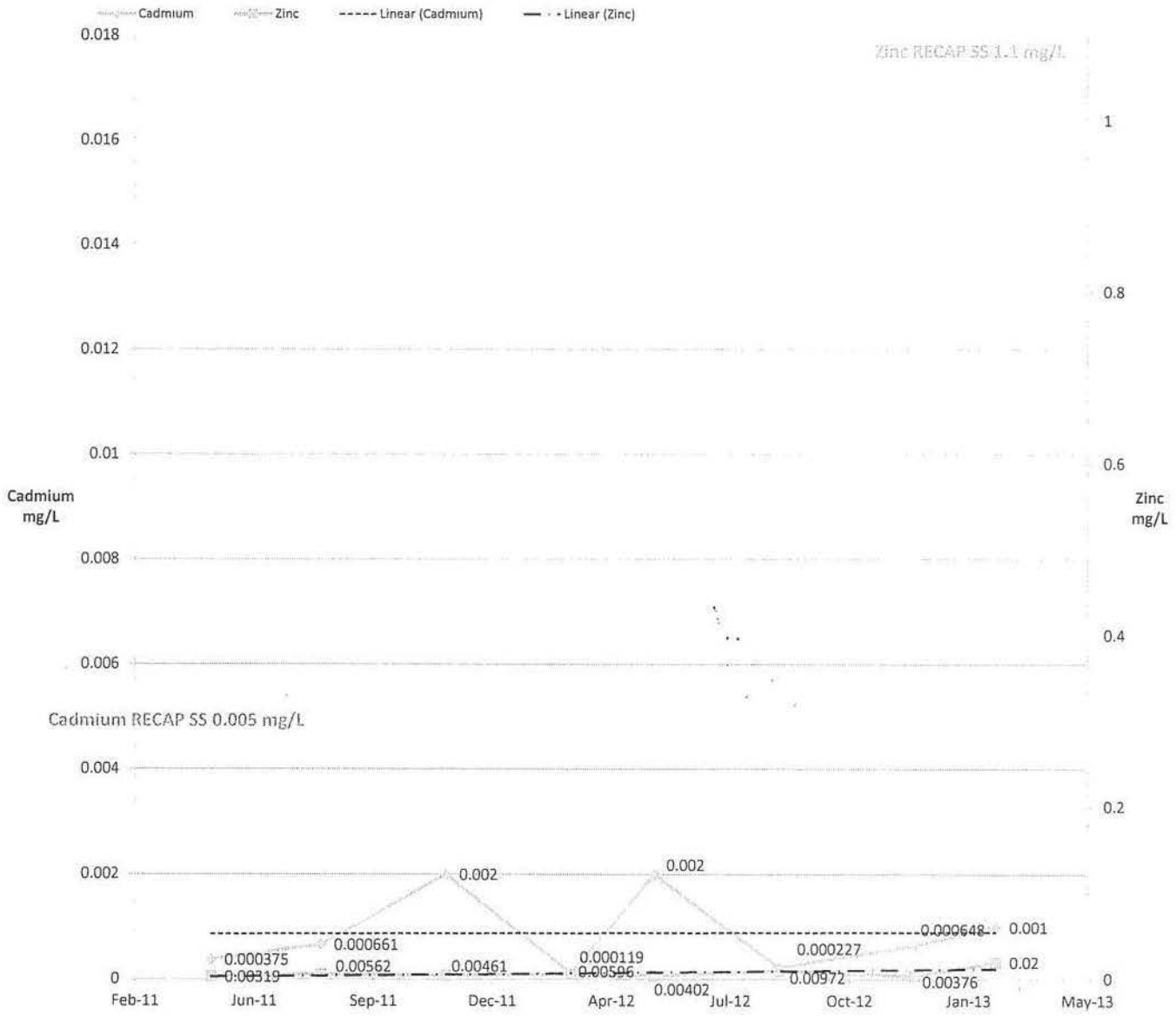

THIRD WATER BEARING ZONE

(PAST EIGHT QUARTERS)

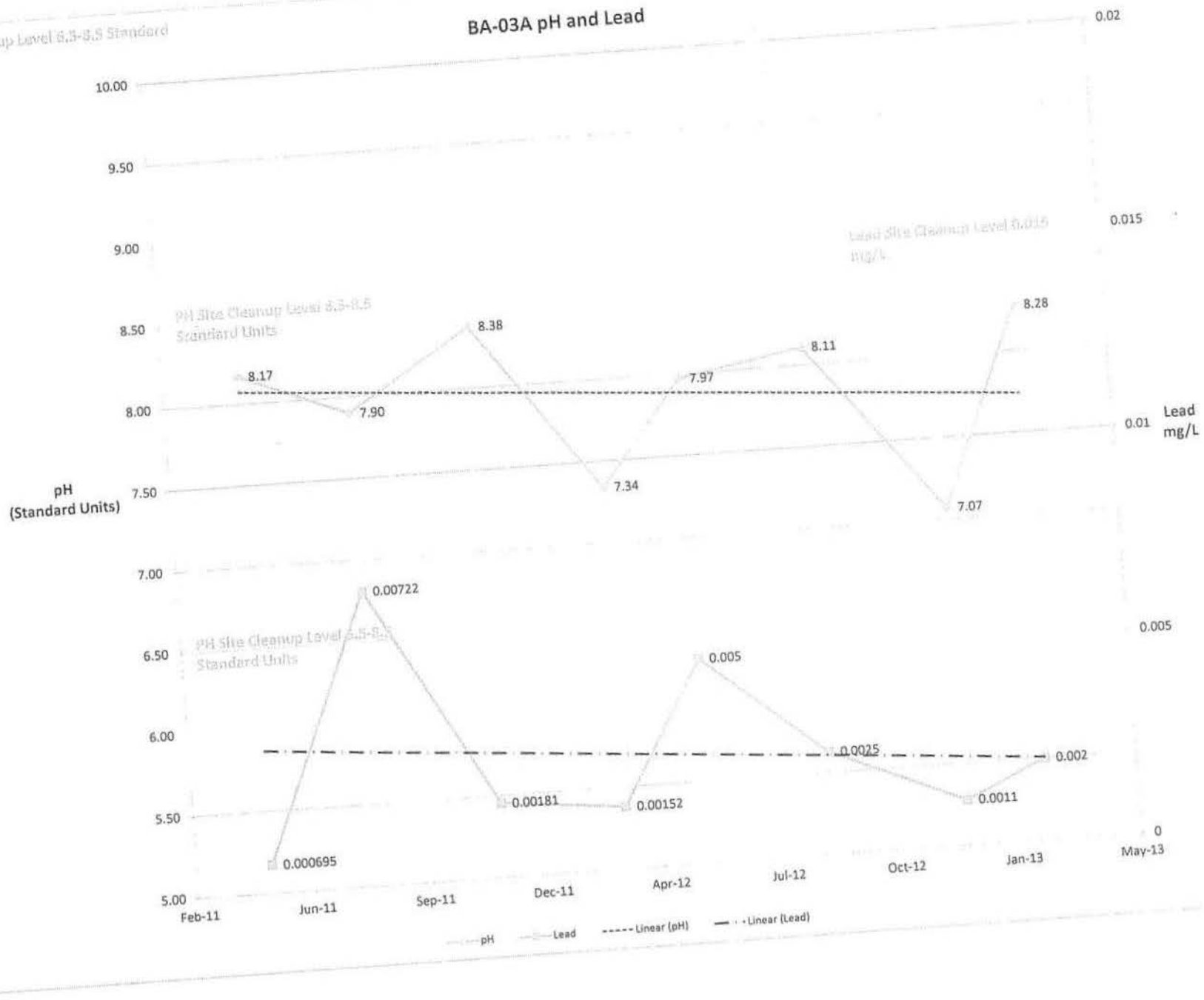
BA-03A pH and Lead
pH Site Cleanup Level 6.5-8.5 Standard Units
Lead Site Cleanup Level 0.015 mg/L
pH Site Cleanup Level 6.5-8.5 Standard Units
pH Site Cleanup Level 6.5-8.5 Standard Units
pH (Standard Units)
Lead mg/L
10.00
9.50
9.00
8.50
8.00
7.50
7.00
6.50
6.00
5.50
5.00
0.02
0.015
0.01
0.005
0
8.17
7.90
8.38
7.34
7.97
8.11
7.07
8.28
0.000695
0.00722
0.00181
0.00152
0.005
0.0025
0.0011
0.002
Feb-11
Jun-11
Sep-11
Dec-11
Apr-12
Jul-12
Oct-12
Jan-13
May-13
pH
Lead
Linear (pH)
Linear (Lead)

BA-03A Arsenic and Manganese

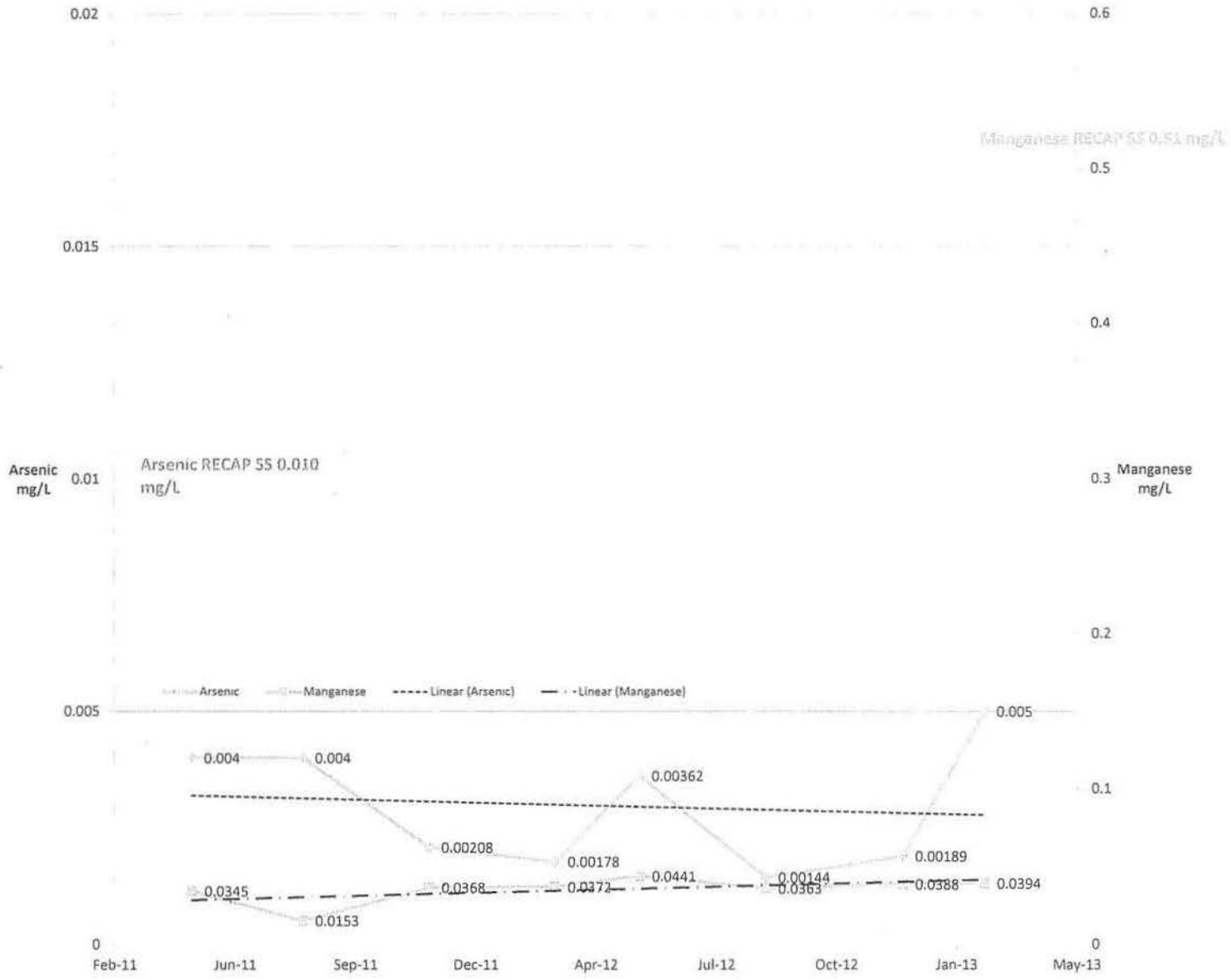

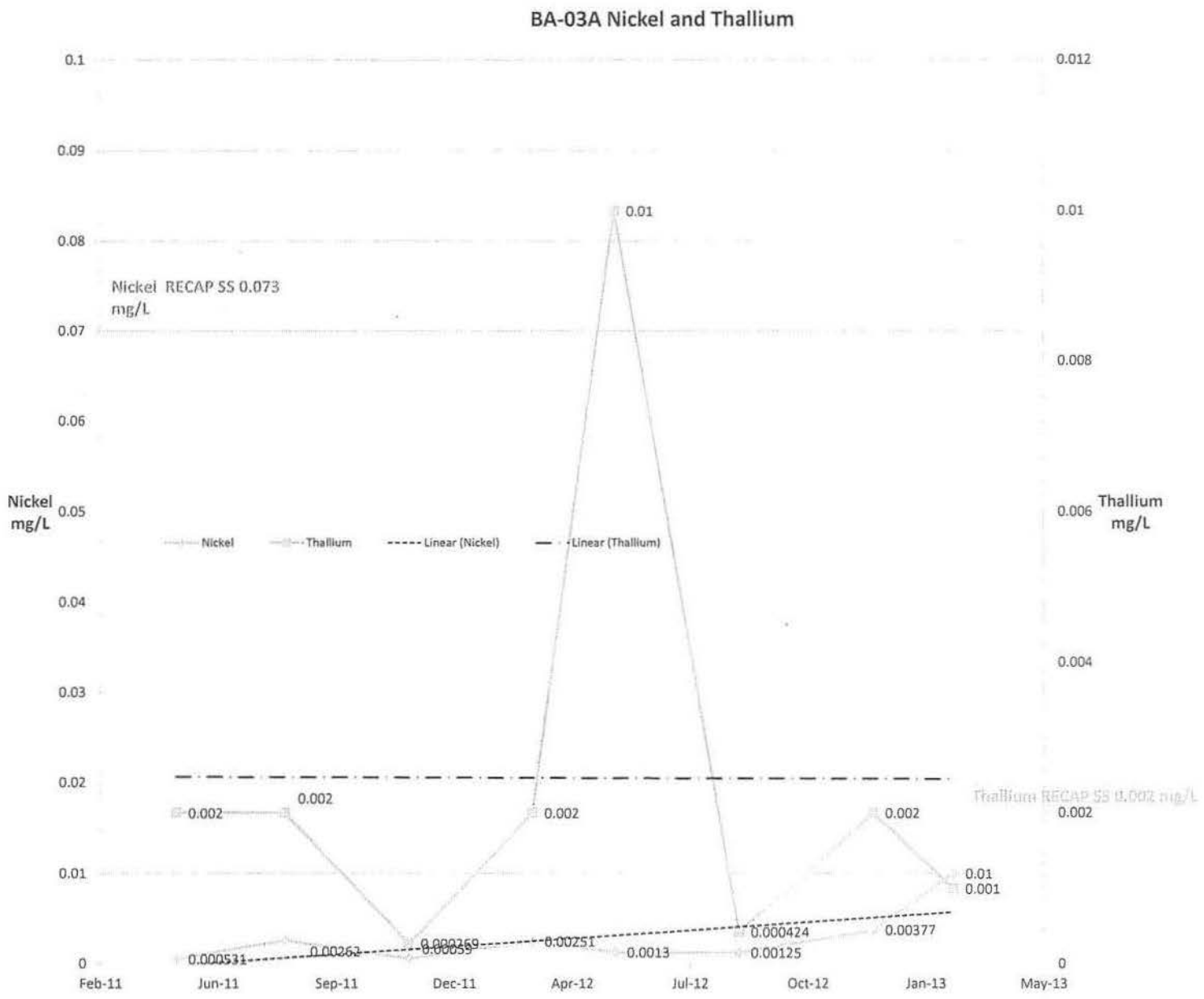
BA-03A Nickel and Thallium
Nickel mg/L
Thallium mg/L
Nickel RECAP SS 0.073 mg/L
Thallium RECAP SS 0.002 mg/L
Nickel
Thallium
Linear (Nickel)
Linear (Thallium)
0.1
0.09
0.08
0.07
0.06
0.05
0.04
0.03
0.02
0.01
0
0.012
0.01
0.008
0.006
0.004
0.002
0
0.01
0.002
0.002
0.002
0.002
0.01
0.001
0.000531
0.00262
0.000269
0.00059
0.00251
0.0013
0.000424
0.00125
0.00377
Feb-11
Jun-11
Sep-11
Dec-11
Apr-12
Jul-12
Oct-12
Jan-13
May-13

BA-03A Cadmium and Zinc

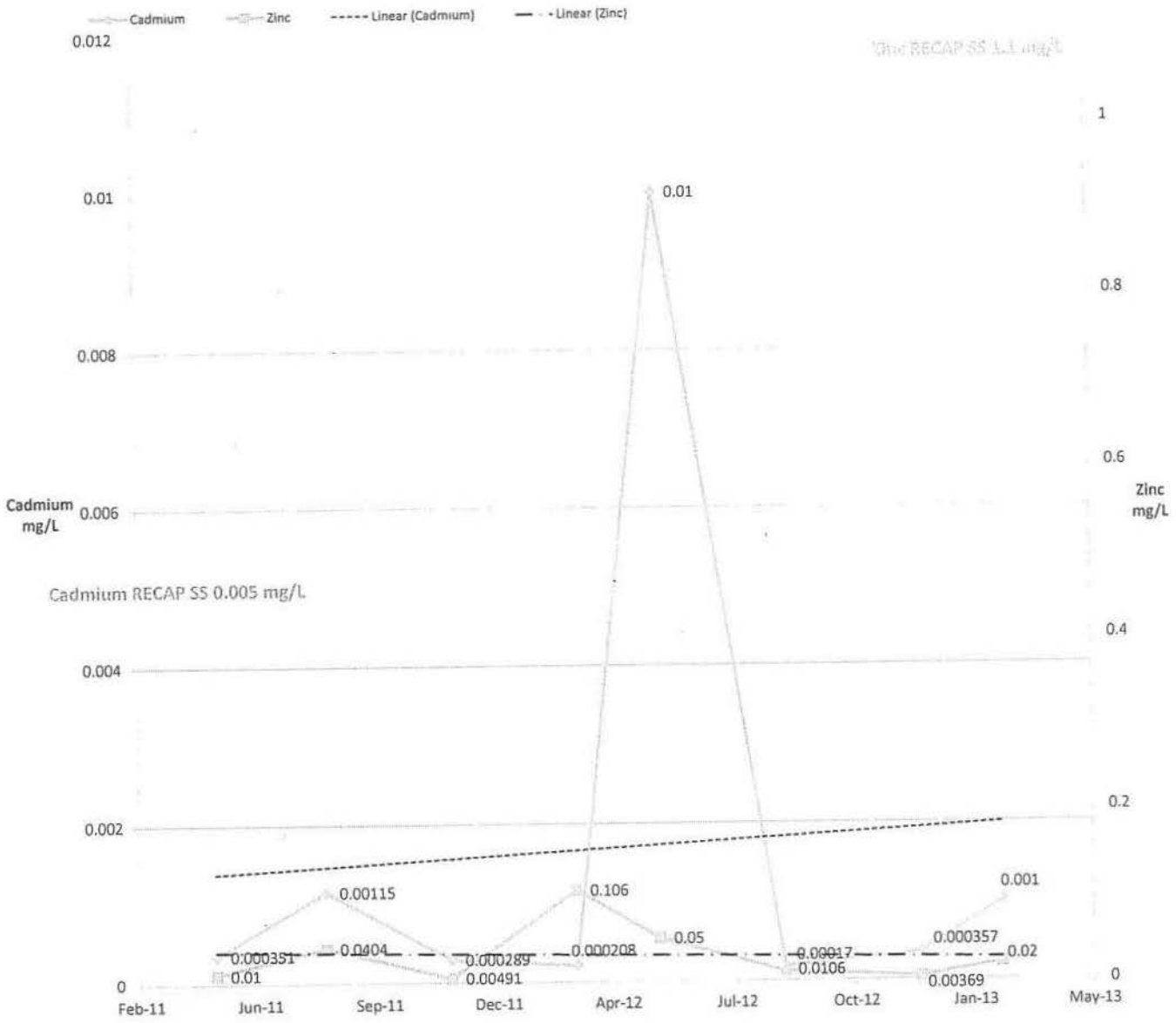

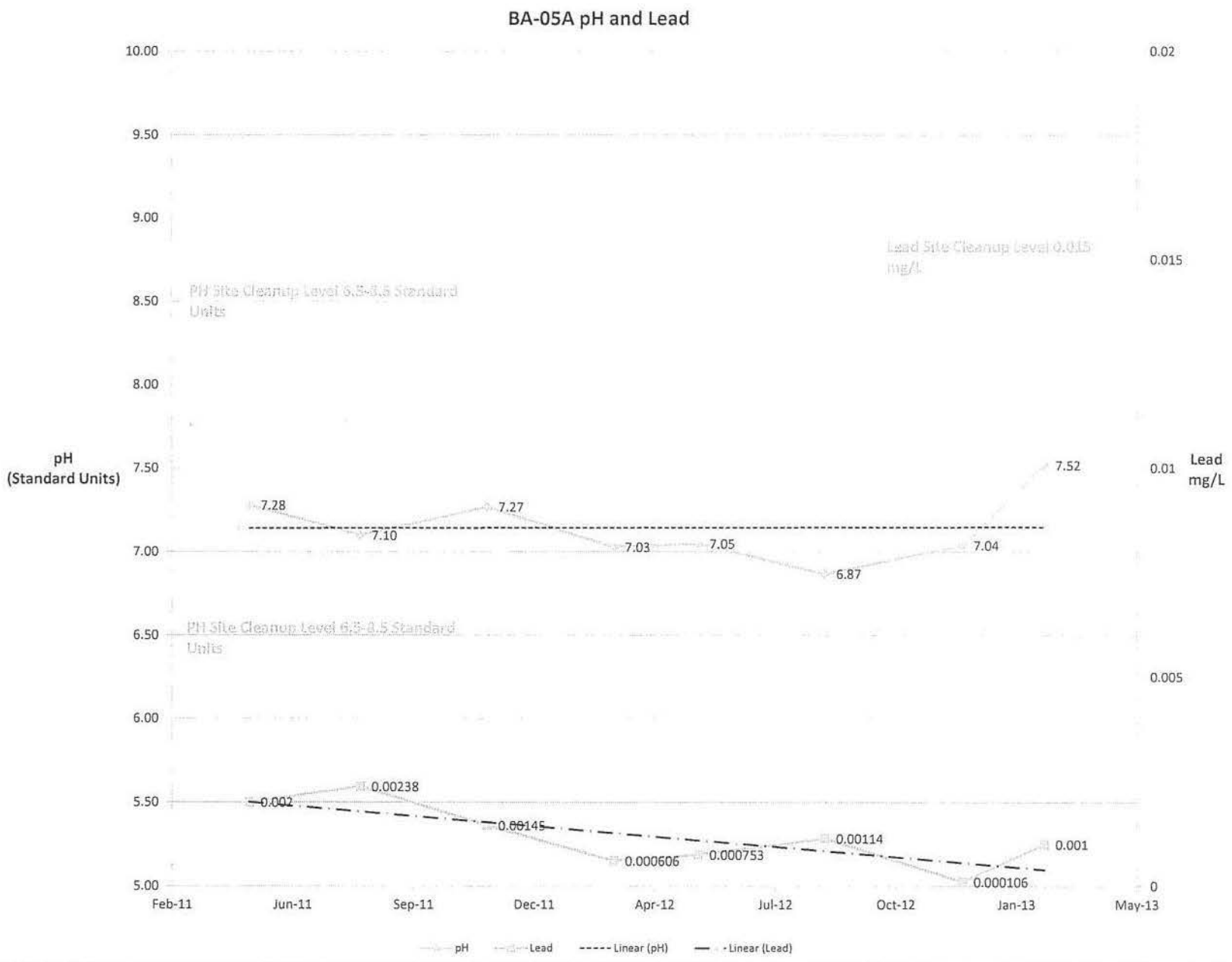
BA-05A pH and Lead
pH (Standard Units)
Lead mg/L
10.00
9.50
9.00
8.50
8.00
7.50
7.00
6.50
6.00
5.50
5.00
0.02
0.015
0.01
0.005
0
Lead Site Cleanup Level 0.015 mg/L
PH Site Cleanup Level 6.5-8.5 Standard Units
PH Site Cleanup Level 6.5-8.5 Standard Units
7.28
7.10
7.27
7.03
7.05
6.87
7.04
7.52
0.002
0.00238
0.00145
0.000606
0.000753
0.00114
0.000106
0.001
Feb-11
Jun-11
Sep-11
Dec-11
Apr-12
Jul-12
Oct-12
Jan-13
May-13
pH
Lead
Linear (pH)
Linear (Lead)

BA-05A Arsenic and Manganese

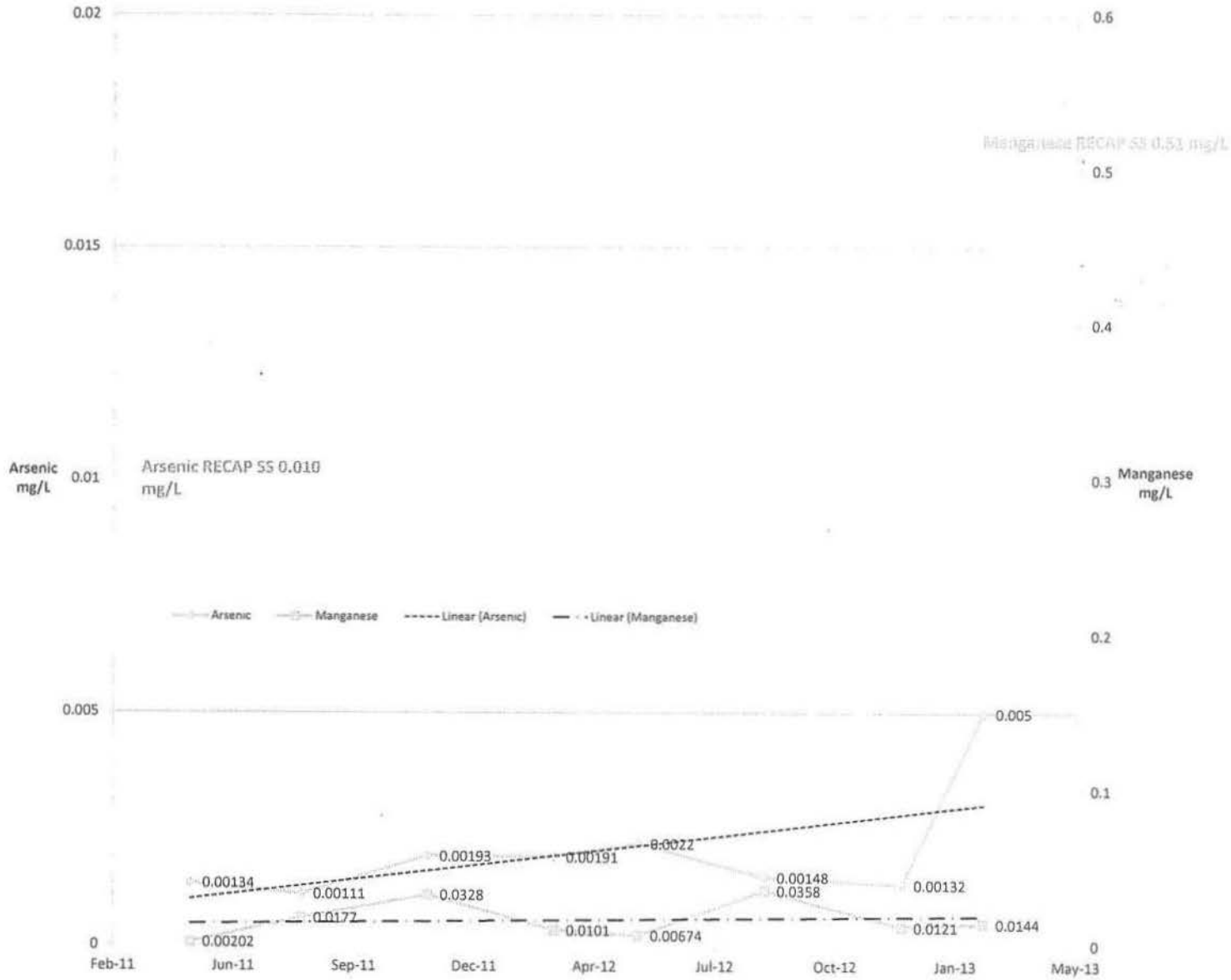

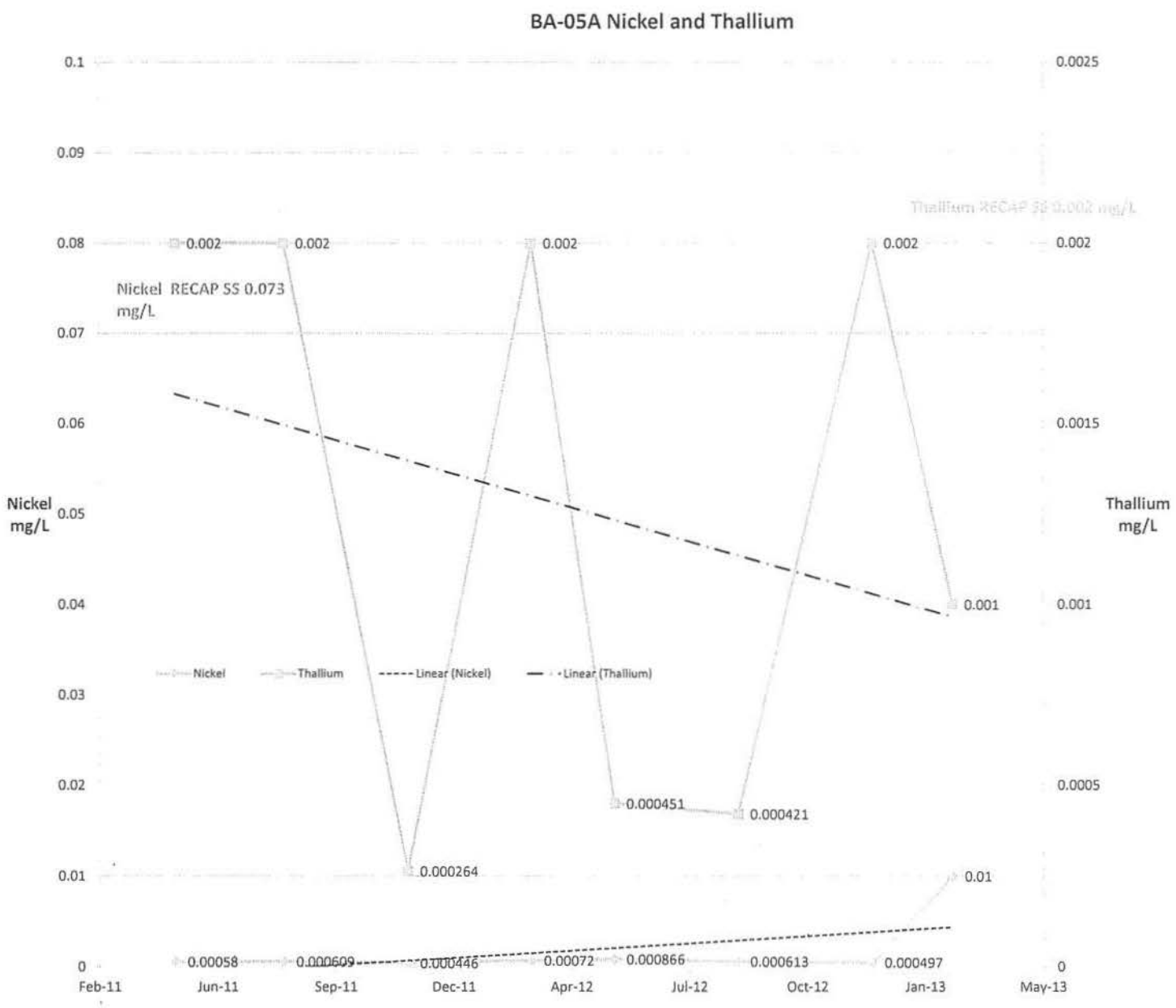
BA-05A Nickel and Thallium
Nickel mg/L
Thallium mg/L
Nickel RECAP SS 0.073 mg/L
Thallium RECAP SS 0.002 mg/L
Nickel
Thallium
Linear (Nickel)
Linear (Thallium)
0.1
0.09
0.08
0.07
0.06
0.05
0.04
0.03
0.02
0.01
0
0.0025
0.002
0.0015
0.001
0.0005
0
0.002
0.002
0.002
0.002
0.001
0.000264
0.000451
0.000421
0.01
0.00058
0.000609
0.000446
0.00072
0.000866
0.000613
0.000497
Feb-11
Jun-11
Sep-11
Dec-11
Apr-12
Jul-12
Oct-12
Jan-13
May-13

BA-05A Cadmium and Zinc

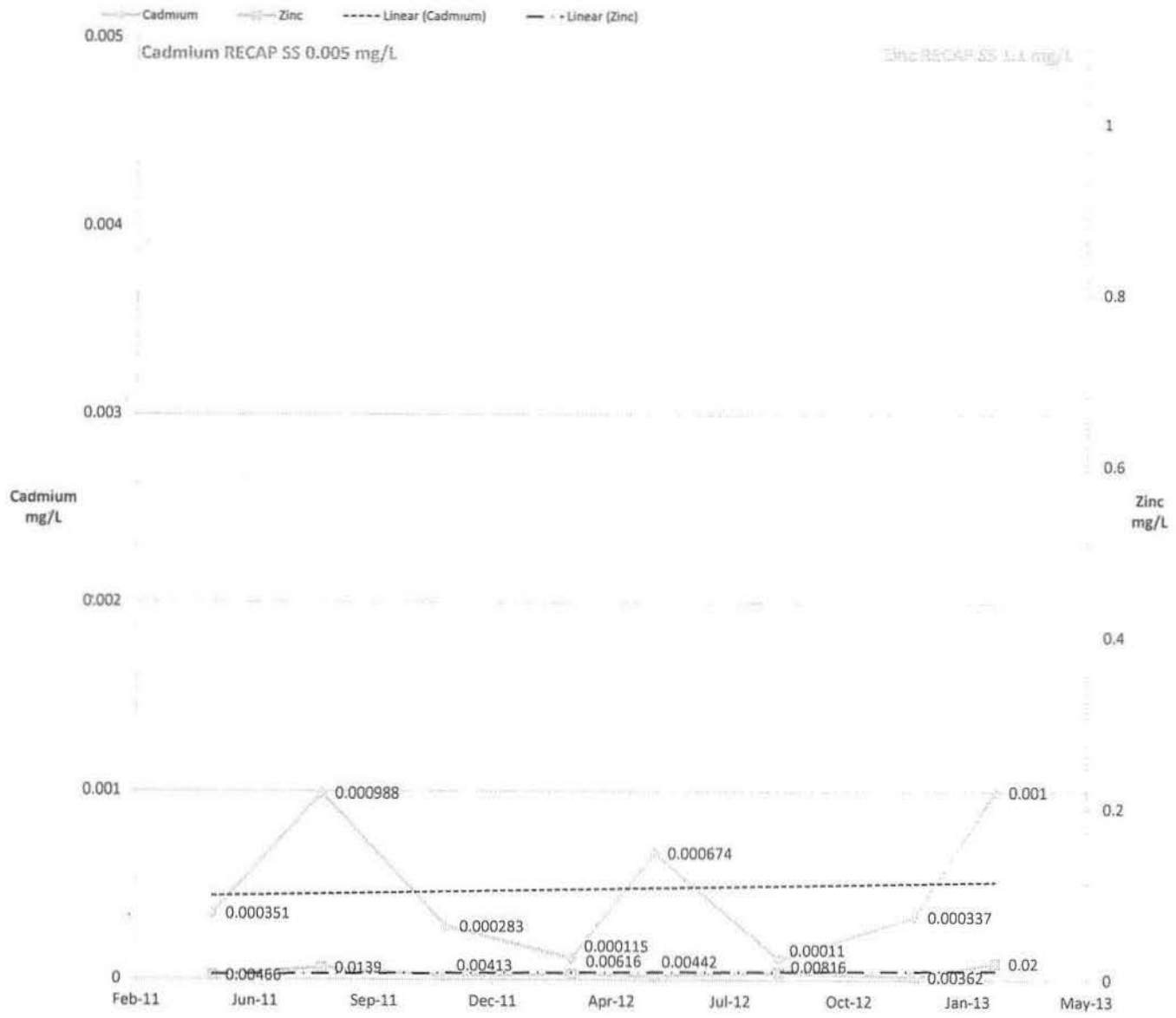

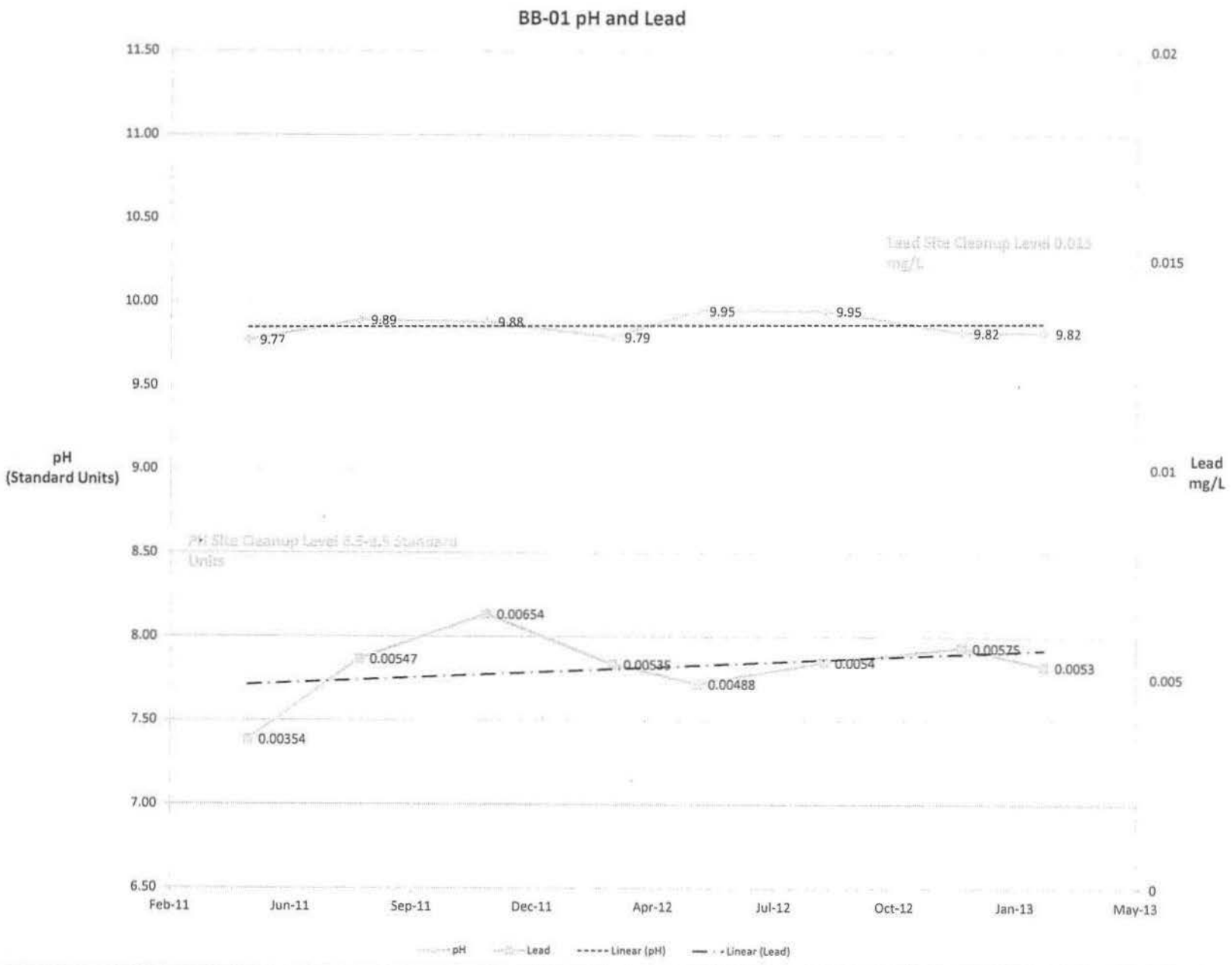
BB-01 pH and Lead
pH
(Standard Units)
Lead
mg/L
11.50
11.00
10.50
10.00
9.50
9.00
8.50
8.00
7.50
7.00
6.50
0.02
0.015
0.01
0.005
0
Lead Site Cleanup Level 0.015 mg/L
pH Site Cleanup Level 6.5-8.5 Standard Units
9.77
9.89
9.88
9.79
9.95
9.95
9.82
9.82
0.00354
0.00547
0.00654
0.00535
0.00488
0.0054
0.00575
0.0053
Feb-11
Jun-11
Sep-11
Dec-11
Apr-12
Jul-12
Oct-12
Jan-13
May-13
pH
Lead
Linear (pH)
Linear (Lead)

BB-01 Arsenic and Manganese

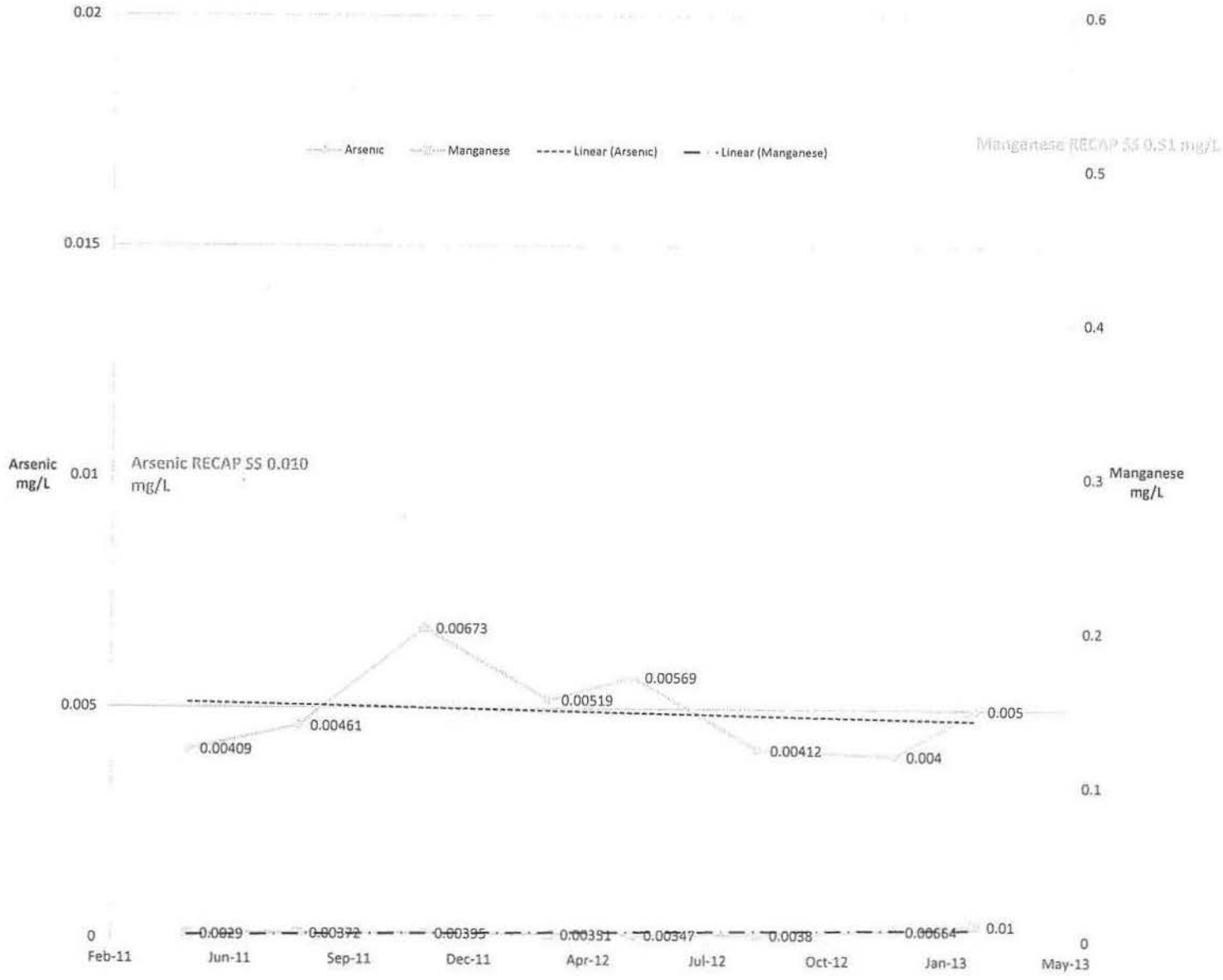

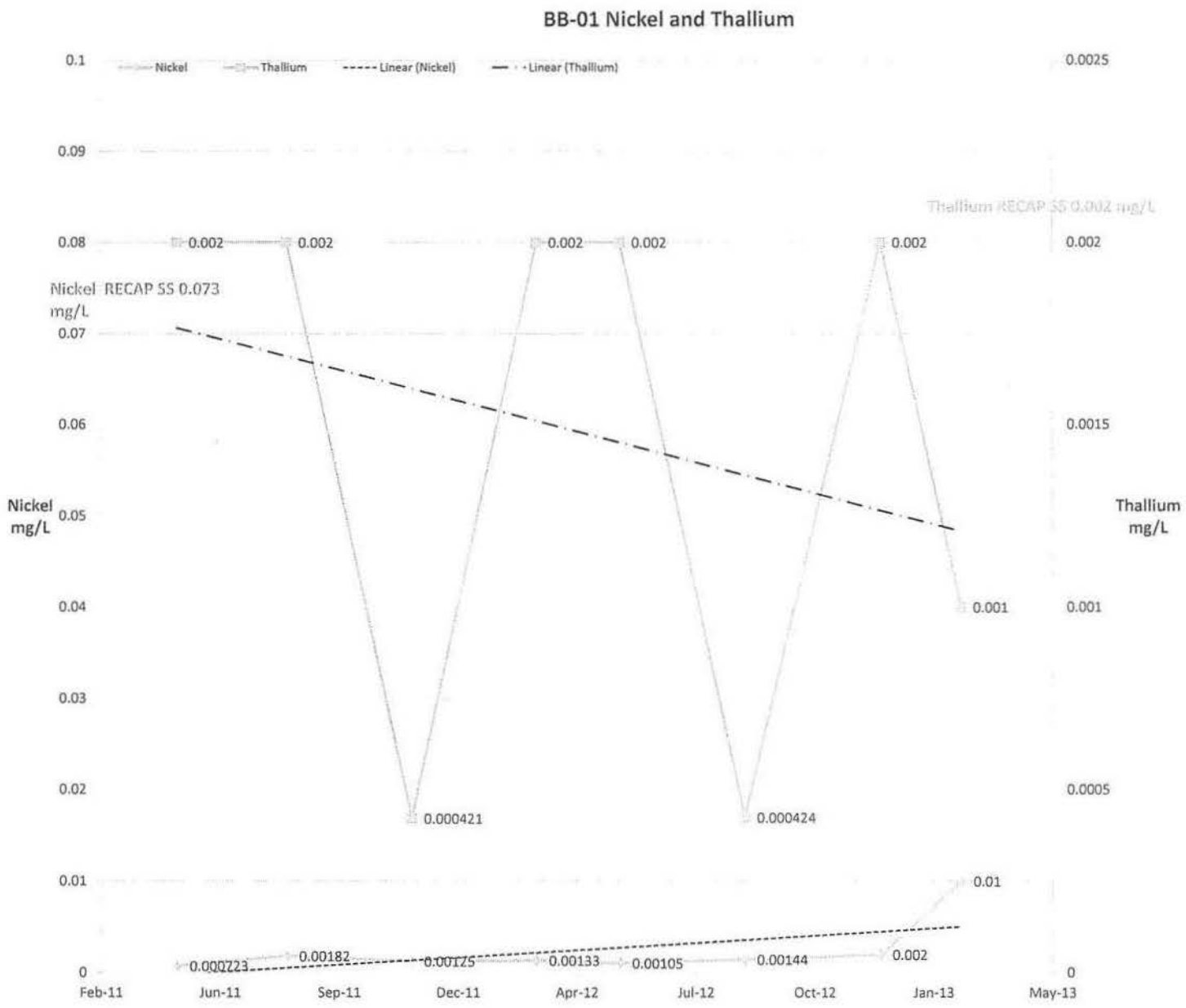
BB-01 Nickel and Thallium
Nickel
Thallium
Linear (Nickel)
Linear (Thallium)
Nickel RECAP SS 0.073 mg/L
Thallium RECAP SS 0.002 mg/L
Nickel mg/L
Thallium mg/L
0.1
0.09
0.08
0.07
0.06
0.05
0.04
0.03
0.02
0.01
0
0.0025
0.002
0.0015
0.001
0.0005
0
0.002
0.002
0.002
0.002
0.002
0.001
0.000421
0.000424
0.01
0.000223
0.00182
0.00125
0.00133
0.00105
0.00144
0.002
Feb-11
Jun-11
Sep-11
Dec-11
Apr-12
Jul-12
Oct-12
Jan-13
May-13

BB-01 Cadmium and Zinc

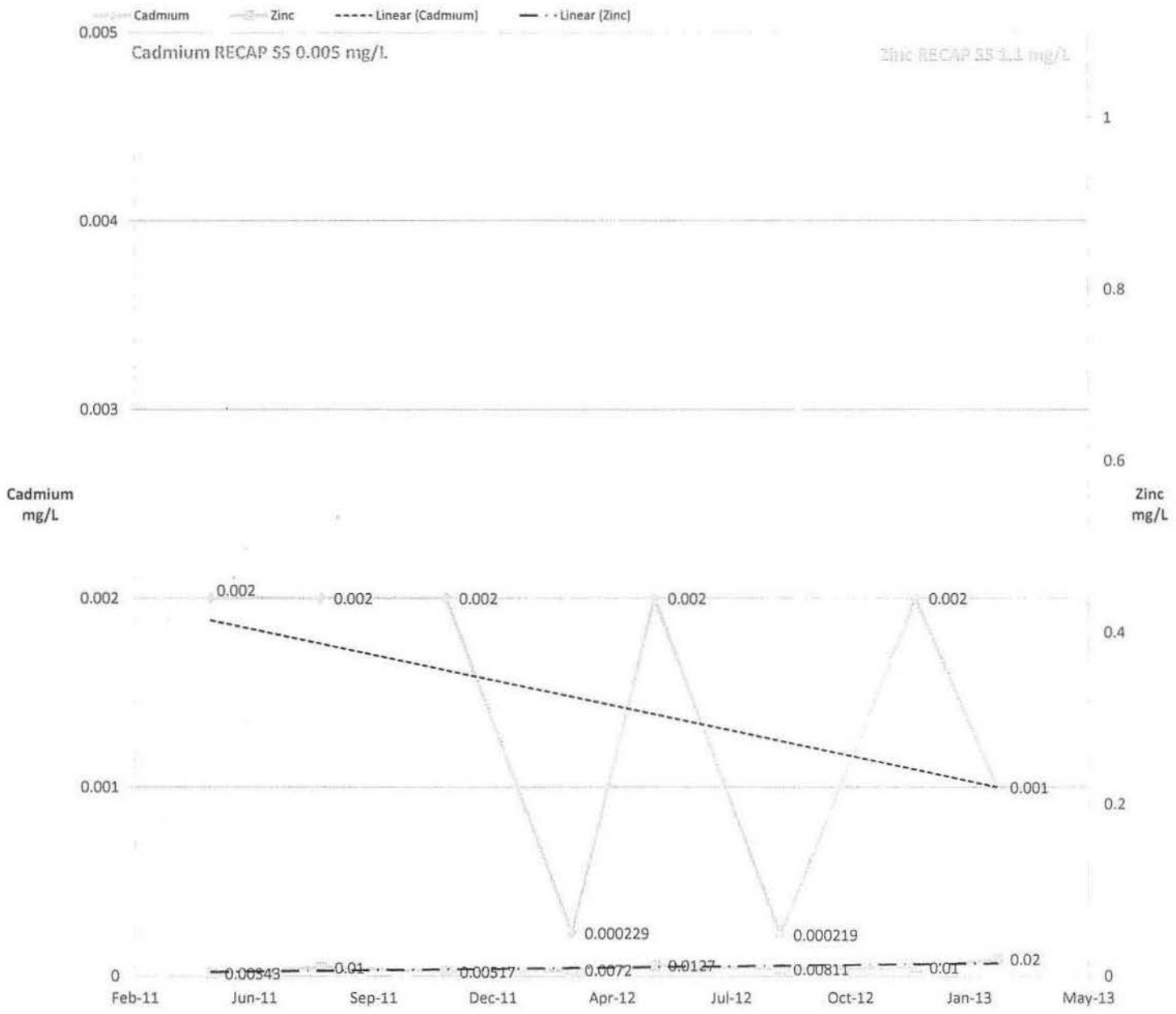

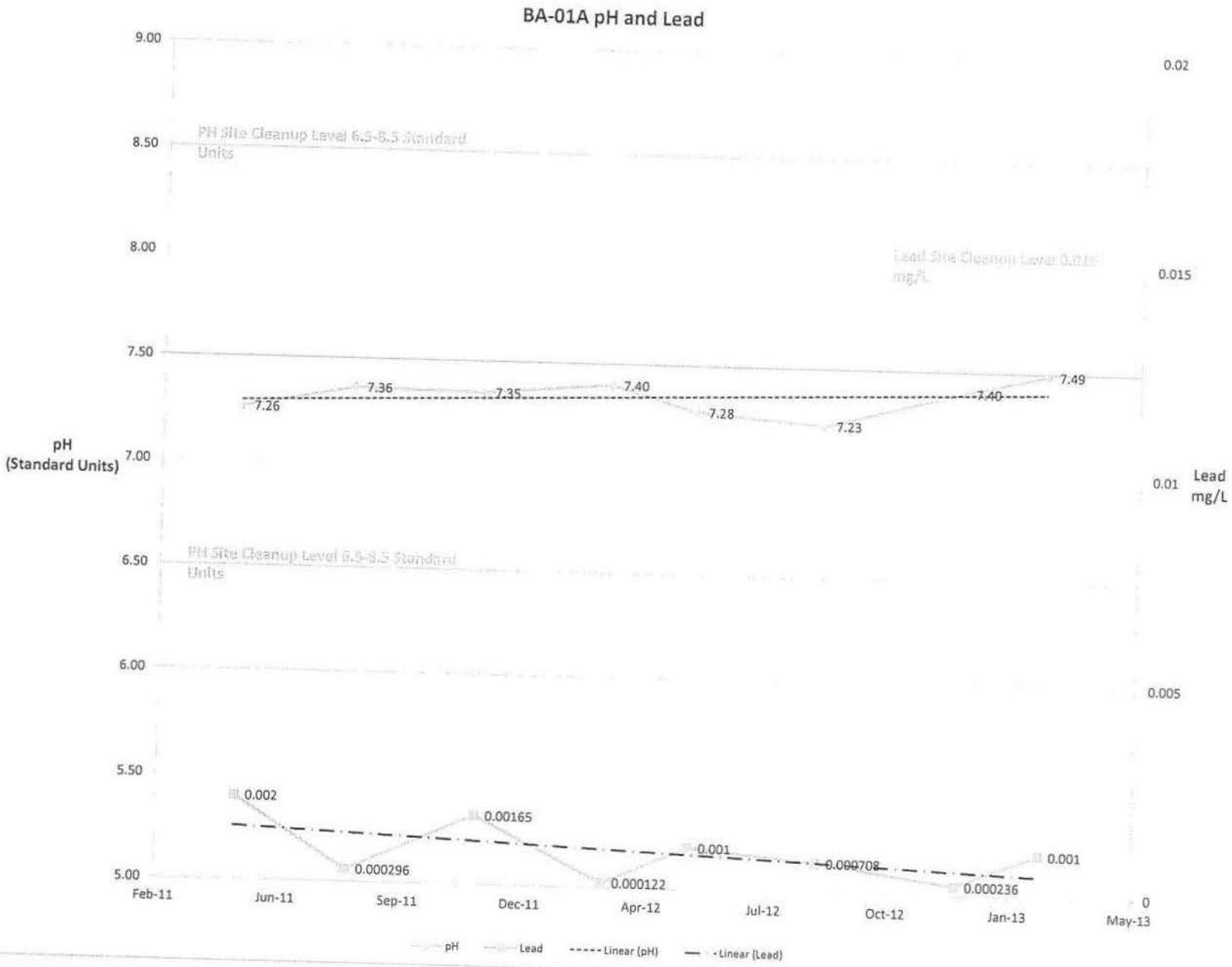
BA-01A pH and Lead
9.00
8.50
8.00
7.50
7.00
6.50
6.00
5.50
5.00
pH
(Standard Units)
PH Site Cleanup Level 6.5-8.5 Standard Units
PH Site Cleanup Level 6.5-8.5 Standard Units
Lead Site Cleanup Level 0.015 mg/L
0.02
0.015
0.01
0.005
0
Lead
mg/L
7.26
7.36
7.35
7.40
7.28
7.23
7.40
7.49
0.002
0.000296
0.00165
0.000122
0.001
0.000708
0.000236
0.001
Feb-11
Jun-11
Sep-11
Dec-11
Apr-12
Jul-12
Oct-12
Jan-13
May-13
pH
Lead
Linear (pH)
Linear (Lead)

BA-01A Arsenic and Manganese

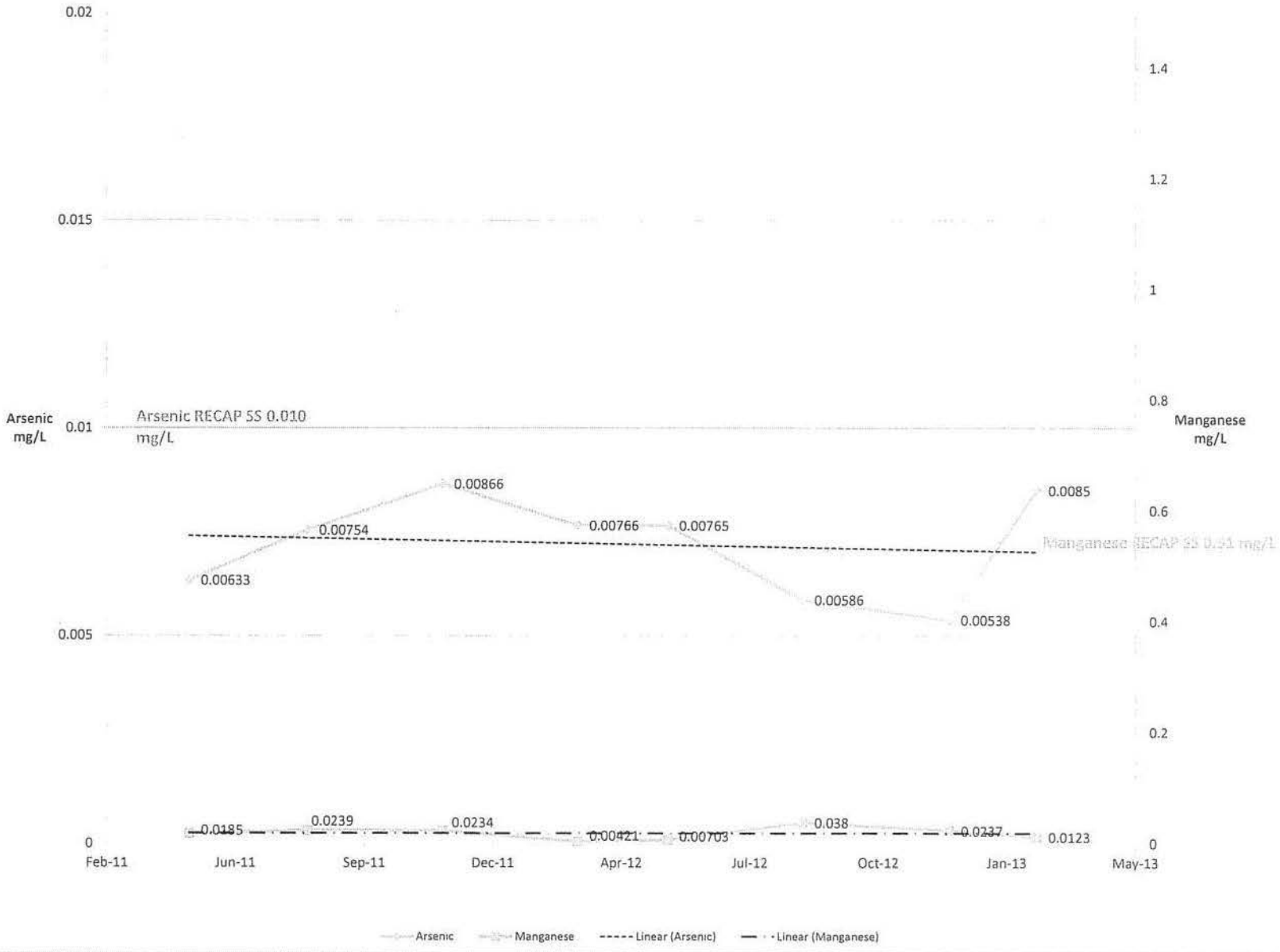

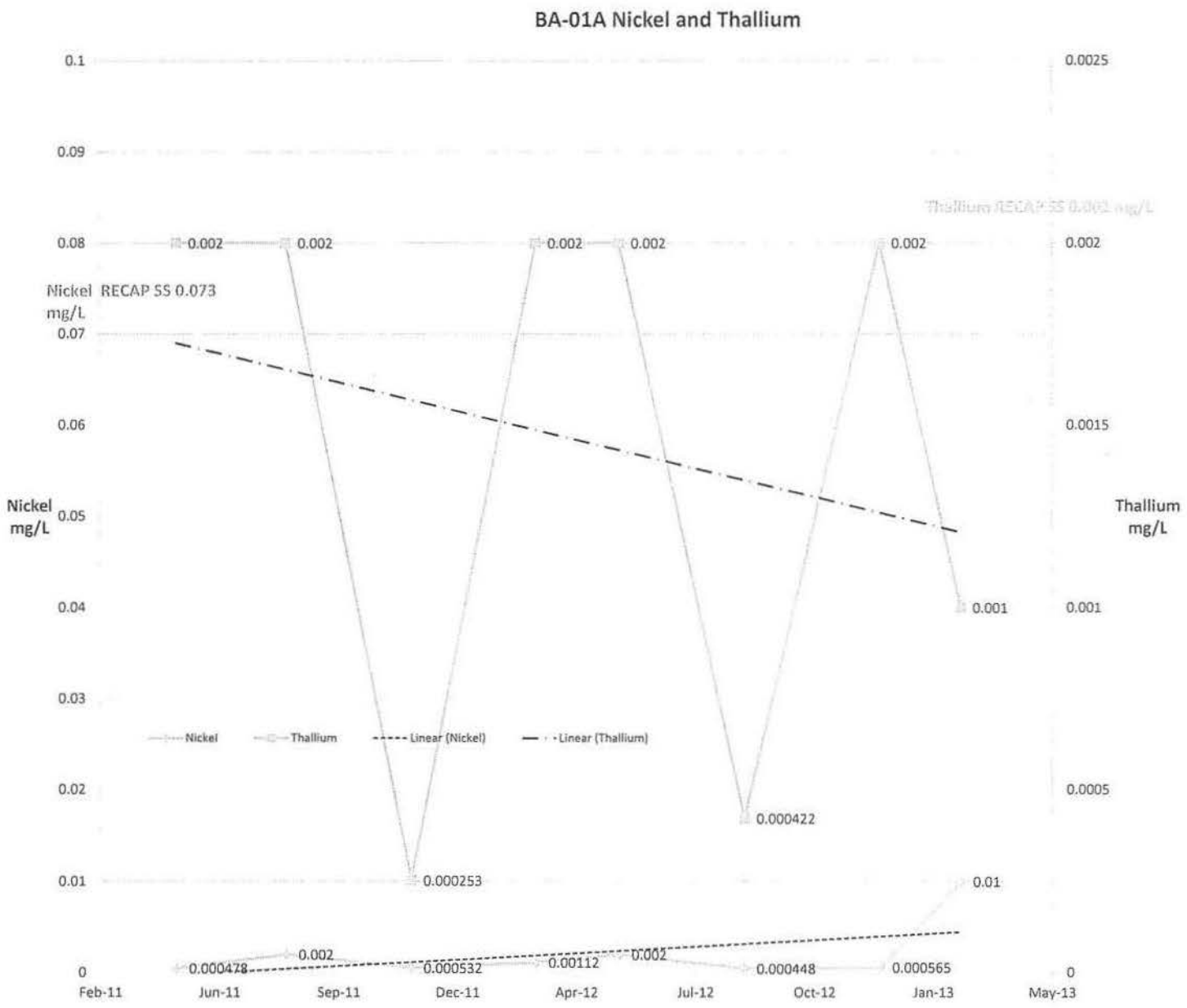
BA-01A Nickel and Thallium
Nickel RECAP SS 0.073
Thallium RECAP SS 0.002 mg/L
Nickel mg/L
Thallium mg/L
0.1
0.09
0.08
0.07
0.06
0.05
0.04
0.03
0.02
0.01
0
0.0025
0.002
0.0015
0.001
0.0005
0
0.002
0.002
0.002
0.002
0.002
0.001
0.000253
0.000422
0.01
0.000478
0.002
0.000532
0.00112
0.002
0.000448
0.000565
Nickel
Thallium
Linear (Nickel)
Linear (Thallium)
Feb-11
Jun-11
Sep-11
Dec-11
Apr-12
Jul-12
Oct-12
Jan-13
May-13

BA-01A Cadmium and Zinc

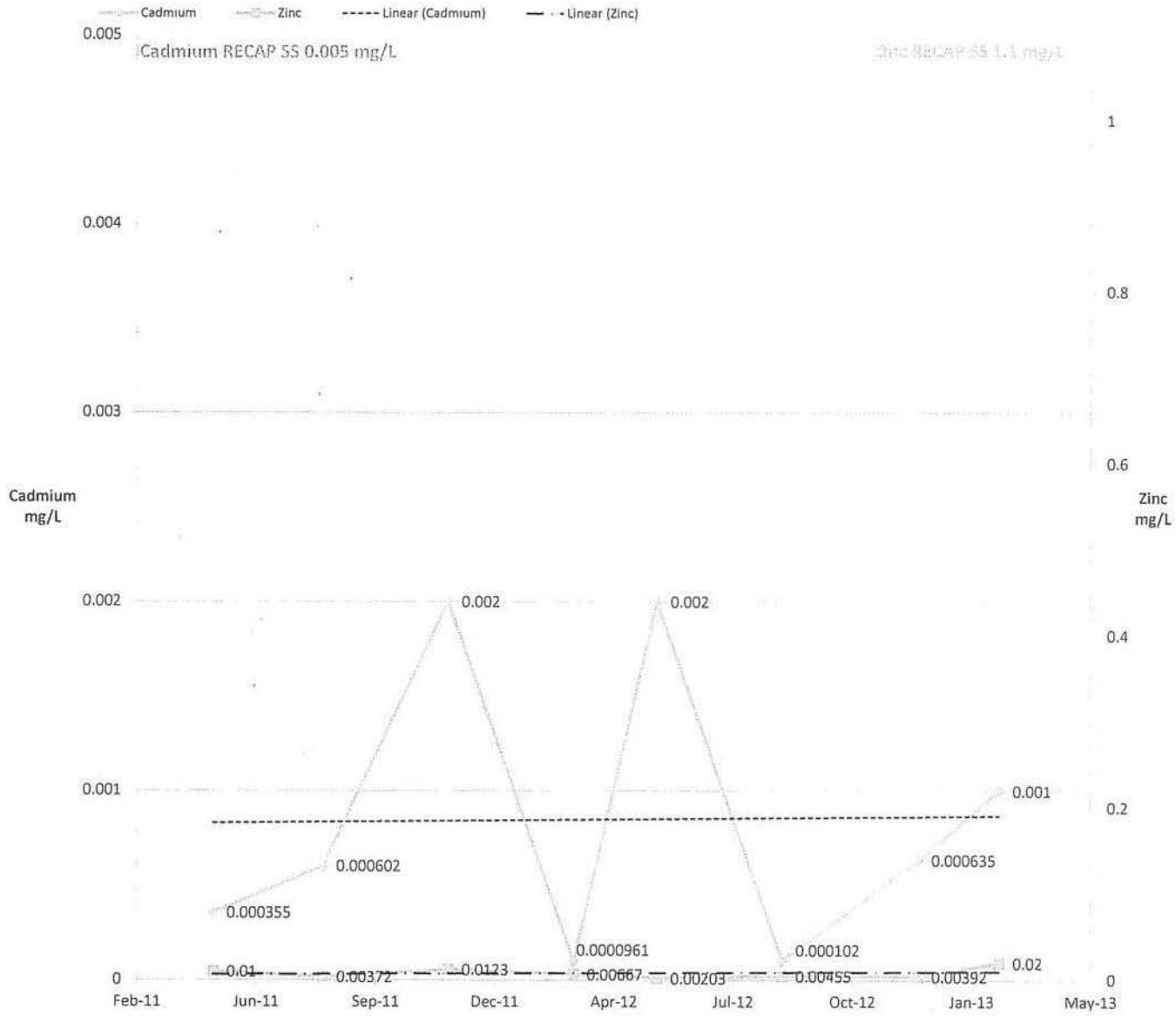

WATER WELLS

(PAST EIGHT QUARTERS)

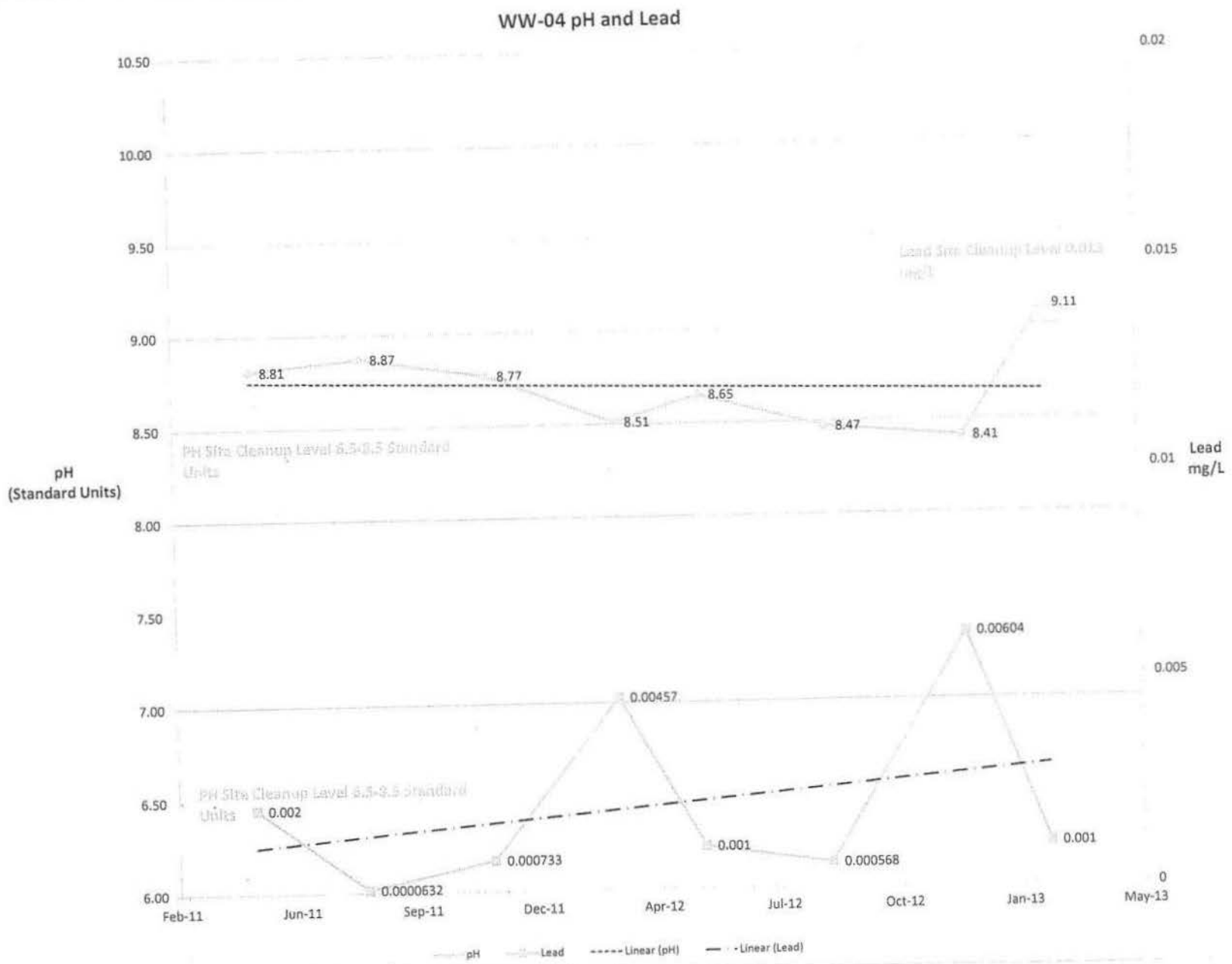
WW-04 pH and Lead
pH
(Standard Units)
Lead
mg/L
10.50
10.00
9.50
9.00
8.50
8.00
7.50
7.00
6.50
6.00
0.02
0.015
0.01
0.005
0
Lead Site Cleanup Level 0.013 mg/L
PH Site Cleanup Level 6.5-8.5 Standard Units
PH Site Cleanup Level 6.5-8.5 Standard Units
8.81
8.87
8.77
8.51
8.65
8.47
8.41
9.11
0.002
0.0000632
0.000733
0.00457
0.001
0.000568
0.00604
0.001
Feb-11
Jun-11
Sep-11
Dec-11
Apr-12
Jul-12
Oct-12
Jan-13
May-13
pH
Lead
Linear (pH)
Linear (Lead)

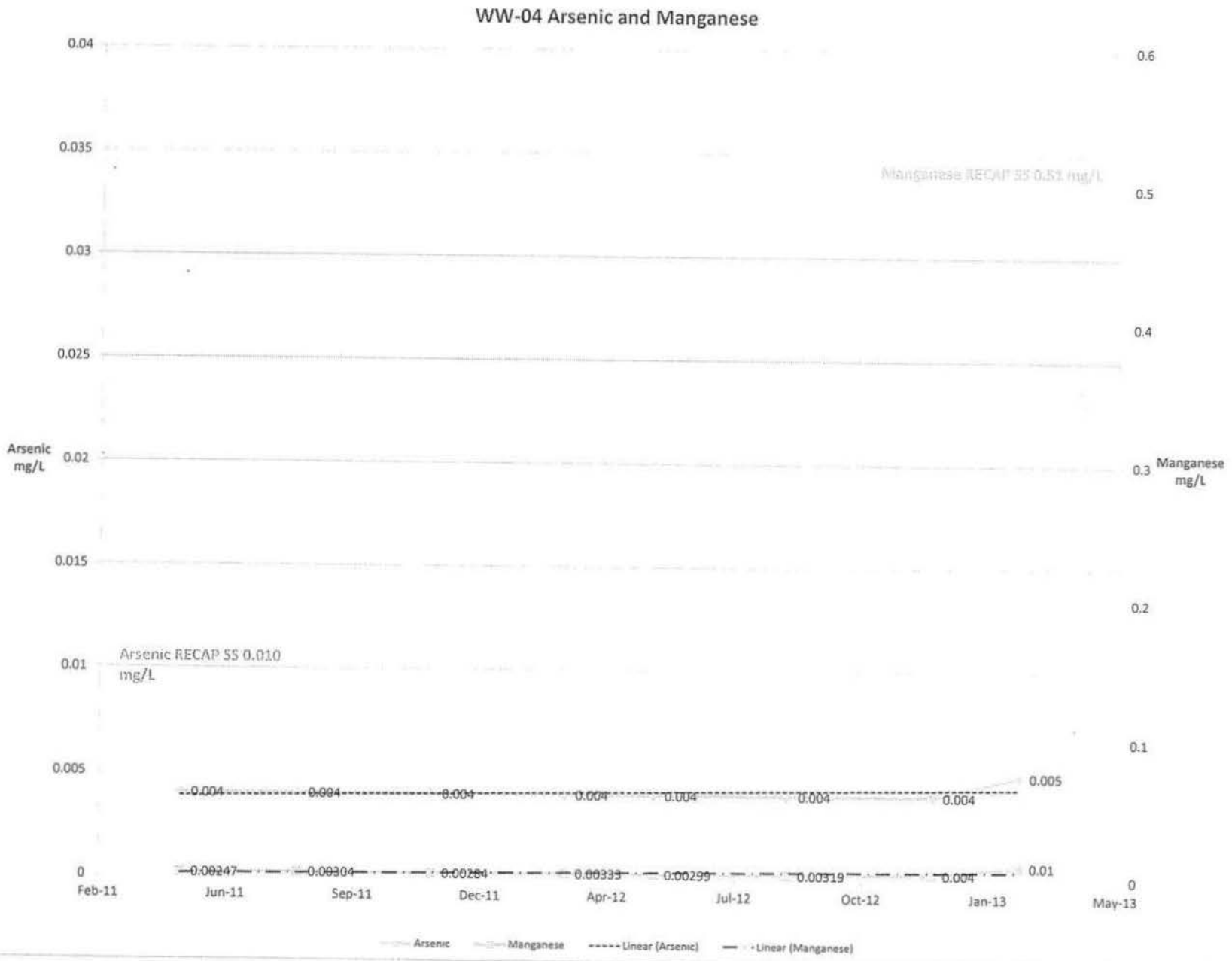
WW-04 Arsenic and Manganese
Arsenic mg/L
Manganese mg/L
0.04
0.035
0.03
0.025
0.02
0.015
0.01
0.005
0
0.6
0.5
0.4
0.3
0.2
0.1
0
Manganese RECAP SS 0.51 mg/L
Arsenic RECAP SS 0.010 mg/L
0.004
0.004
0.004
0.004
0.004
0.004
0.004
0.005
0.00247
0.00304
0.00284
0.00333
0.00299
0.00319
0.004
0.01
Feb-11
Jun-11
Sep-11
Dec-11
Apr-12
Jul-12
Oct-12
Jan-13
May-13
Arsenic
Manganese
Linear (Arsenic)
Linear (Manganese)

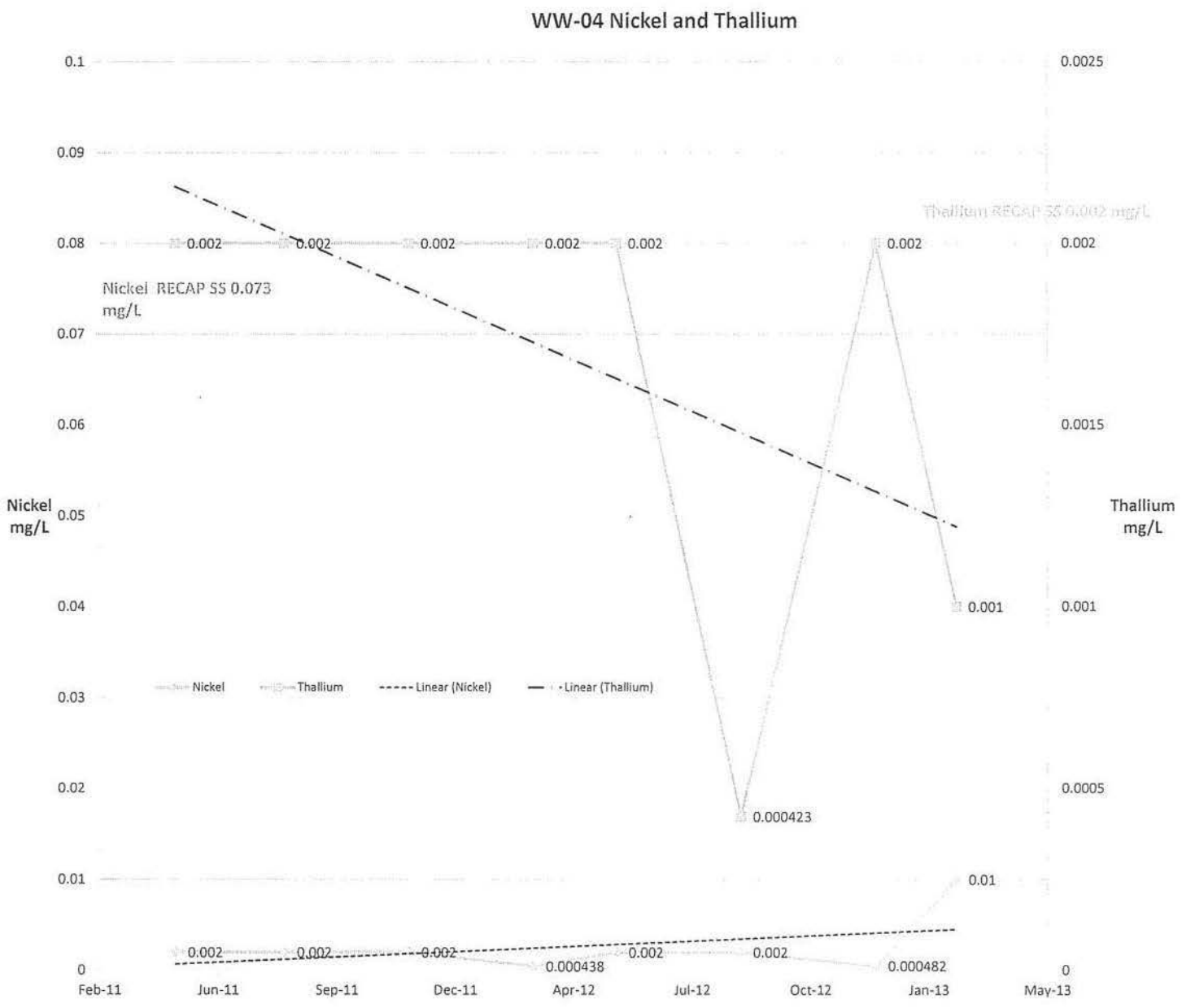
WW-04 Nickel and Thallium
Nickel mg/L
Thallium mg/L
Nickel RECAP SS 0.073 mg/L
Thallium RECAP SS 0.002 mg/L
Nickel
Thallium
Linear (Nickel)
Linear (Thallium)
0.1
0.09
0.08
0.07
0.06
0.05
0.04
0.03
0.02
0.01
0
0.0025
0.002
0.0015
0.001
0.0005
0
0.002
0.002
0.002
0.002
0.002
0.002
0.001
0.000423
0.01
0.002
0.002
0.002
0.000438
0.002
0.002
0.000482
Feb-11
Jun-11
Sep-11
Dec-11
Apr-12
Jul-12
Oct-12
Jan-13
May-13

WW-04 Cadmium and Zinc

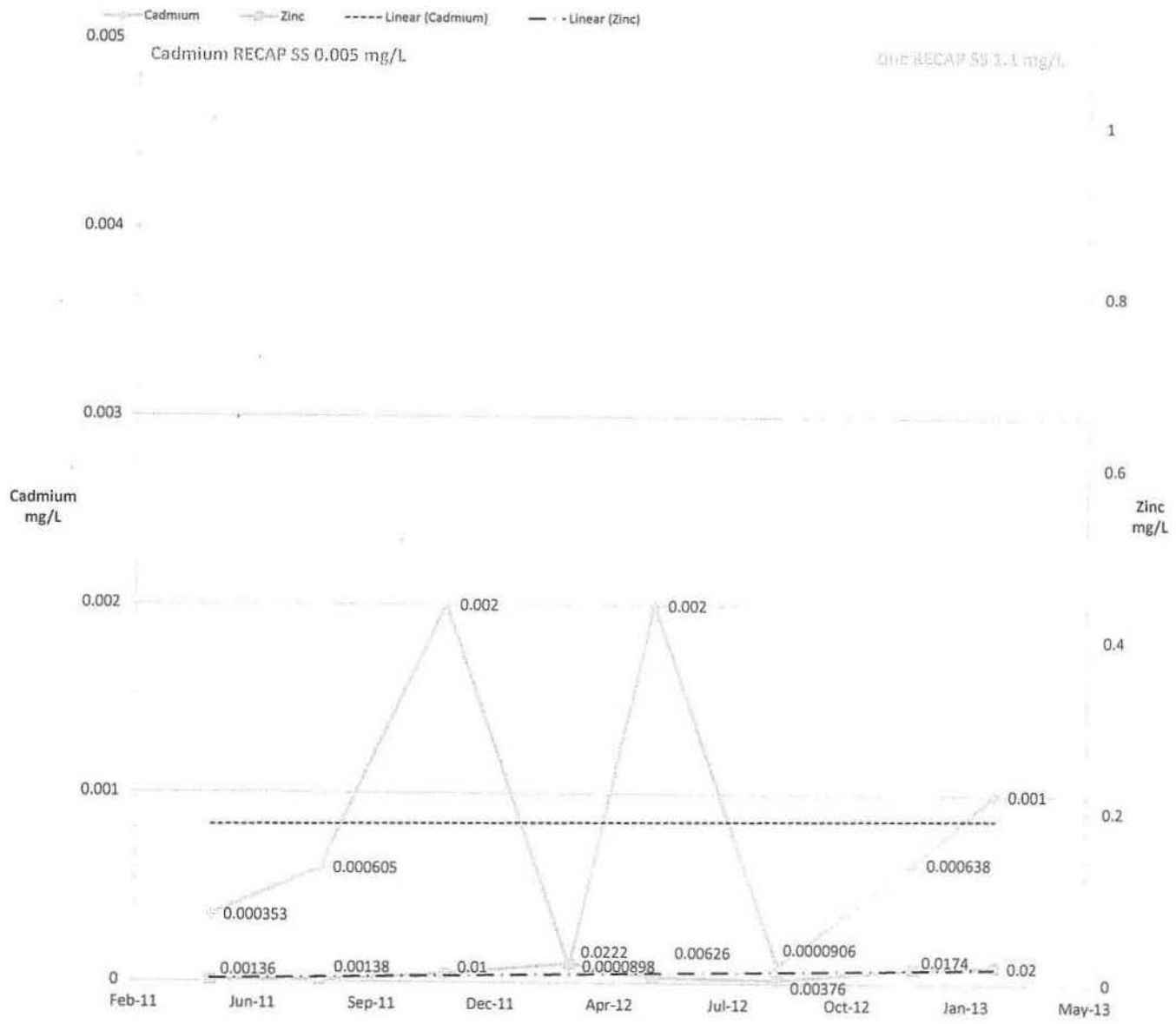

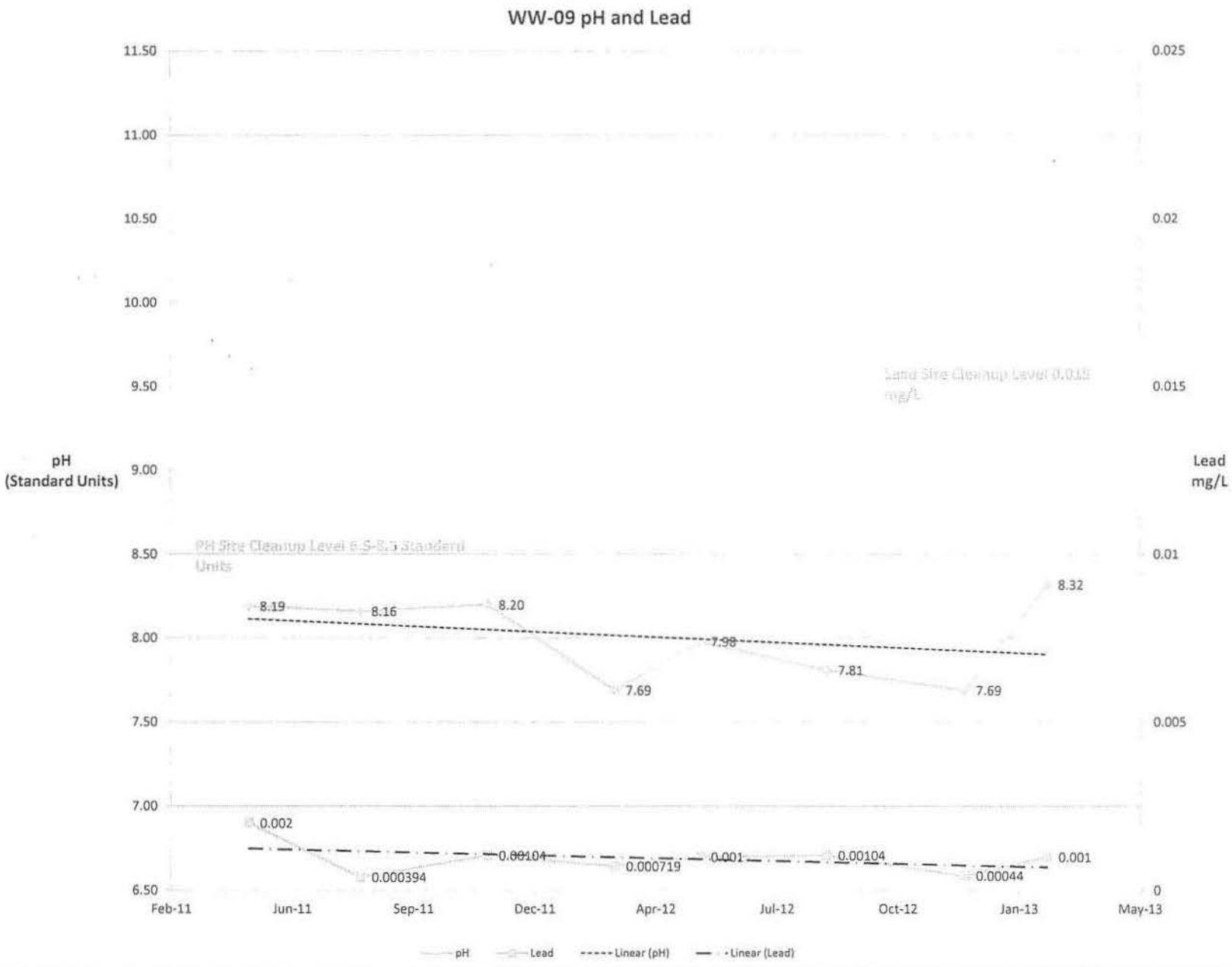
WW-09 pH and Lead
pH
(Standard Units)
Lead
mg/L
11.50
11.00
10.50
10.00
9.50
9.00
8.50
8.00
7.50
7.00
6.50
0.025
0.02
0.015
0.01
0.005
0
Lead Site Cleanup Level 0.015 mg/L
PH Site Cleanup Level 6.5-8.5 Standard Units
8.19
8.16
8.20
7.69
7.98
7.81
7.69
8.32
0.002
0.000394
0.00104
0.000719
0.001
0.00104
0.00044
0.001
Feb-11
Jun-11
Sep-11
Dec-11
Apr-12
Jul-12
Oct-12
Jan-13
May-13
pH
Lead
Linear (pH)
Linear (Lead)

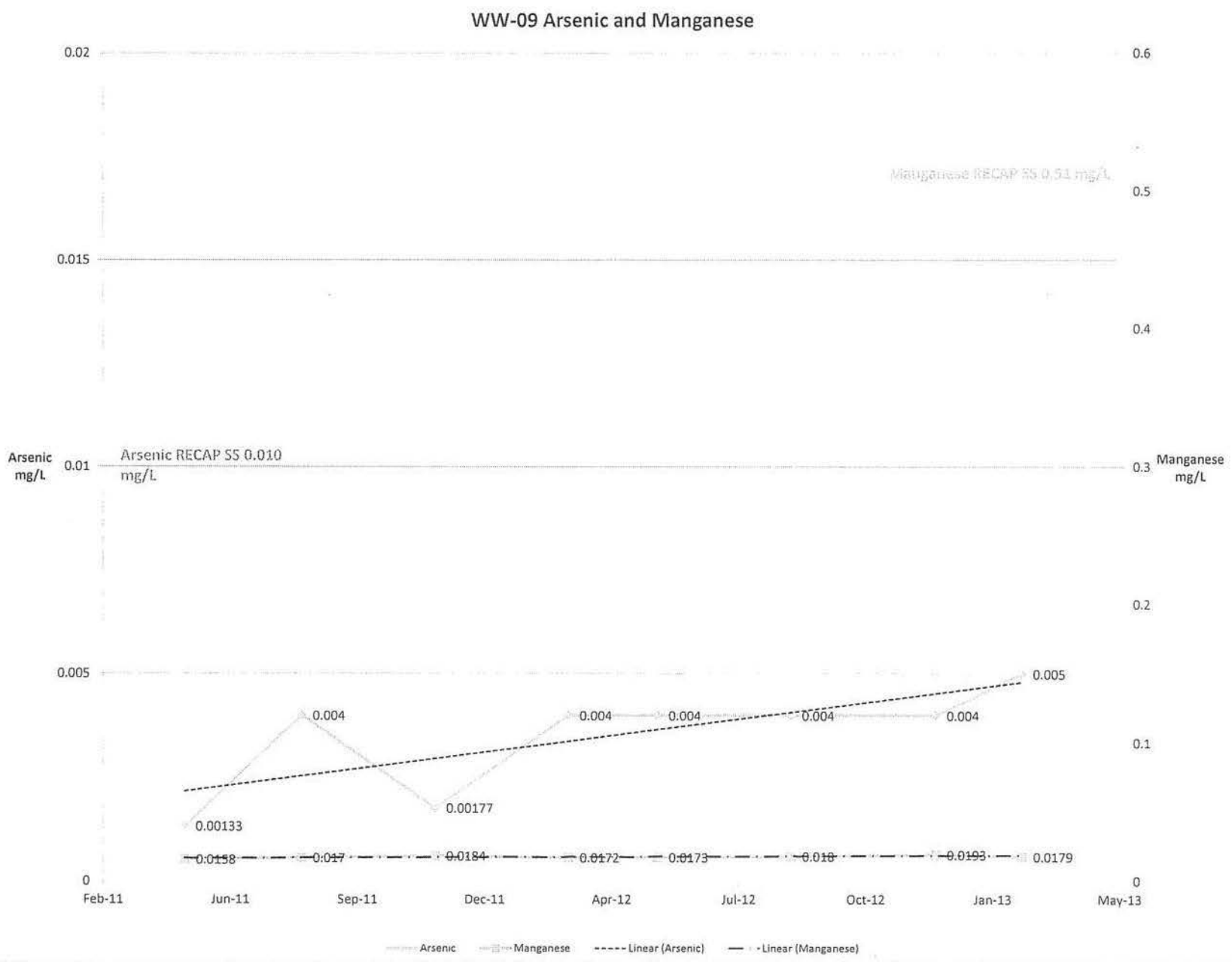
WW-09 Arsenic and Manganese
Arsenic mg/L
Manganese mg/L
Manganese RECAP SS 0.51 mg/L
Arsenic RECAP SS 0.010 mg/L
0.02
0.015
0.01
0.005
0
0.6
0.5
0.4
0.3
0.2
0.1
0
0.00133
0.004
0.00177
0.004
0.004
0.004
0.004
0.005
0.0158
0.017
0.0184
0.0172
0.0173
0.018
0.0193
0.0179
Feb-11
Jun-11
Sep-11
Dec-11
Apr-12
Jul-12
Oct-12
Jan-13
May-13
Arsenic
Manganese
Linear (Arsenic)
Linear (Manganese)

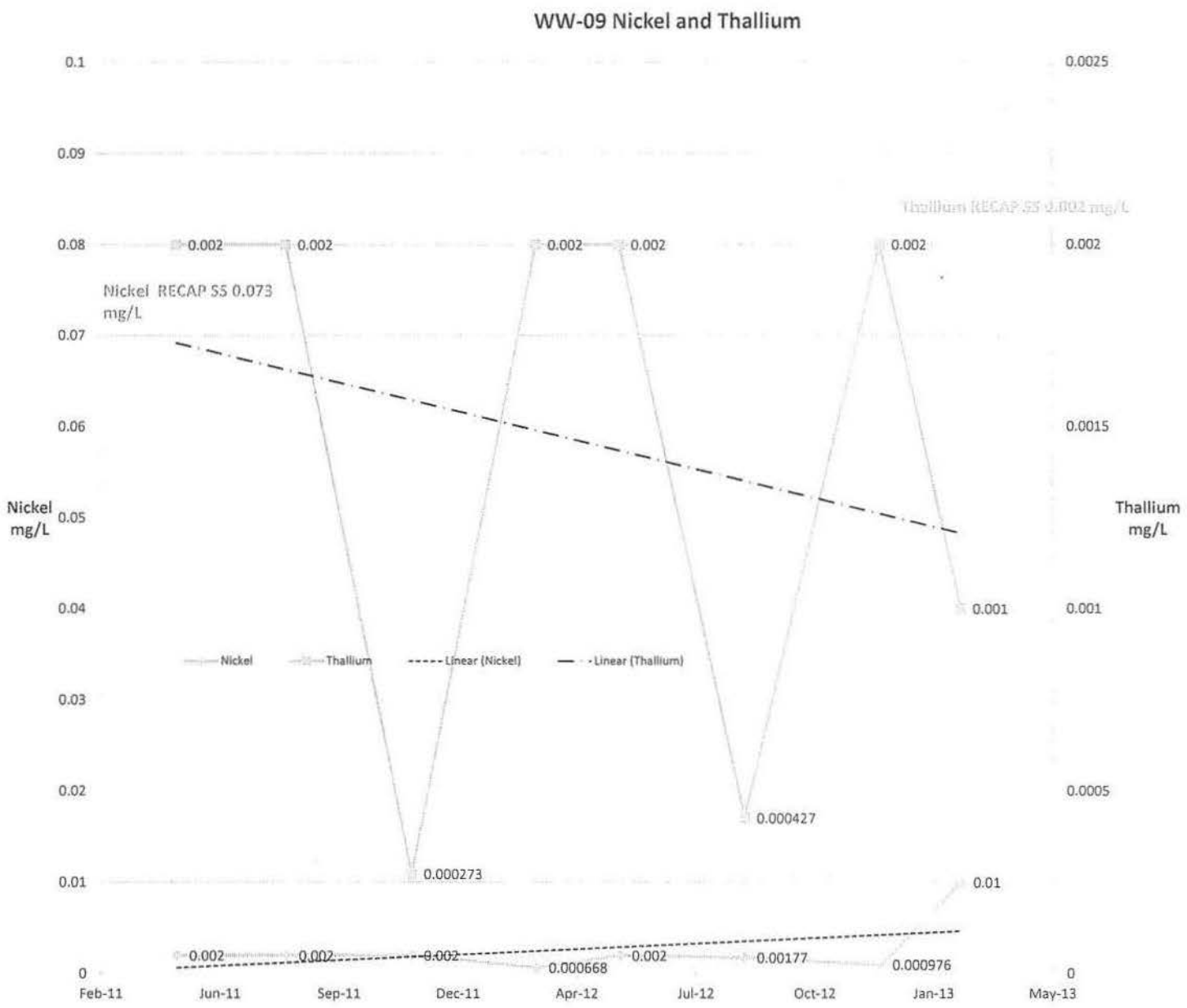
WW-09 Nickel and Thallium
Nickel mg/L
Thallium mg/L
Nickel RECAP S5 0.073 mg/L
Thallium RECAP S5 0.002 mg/L
Nickel
Thallium
Linear (Nickel)
Linear (Thallium)
0.002
0.002
0.002
0.002
0.002
0.001
0.000273
0.000427
0.01
0.002
0.002
0.002
0.000668
0.002
0.00177
0.000976
0.1
0.09
0.08
0.07
0.06
0.05
0.04
0.03
0.02
0.01
0
0.0025
0.002
0.0015
0.001
0.0005
0
Feb-11
Jun-11
Sep-11
Dec-11
Apr-12
Jul-12
Oct-12
Jan-13
May-13

WW-09 Cadmium and Zinc

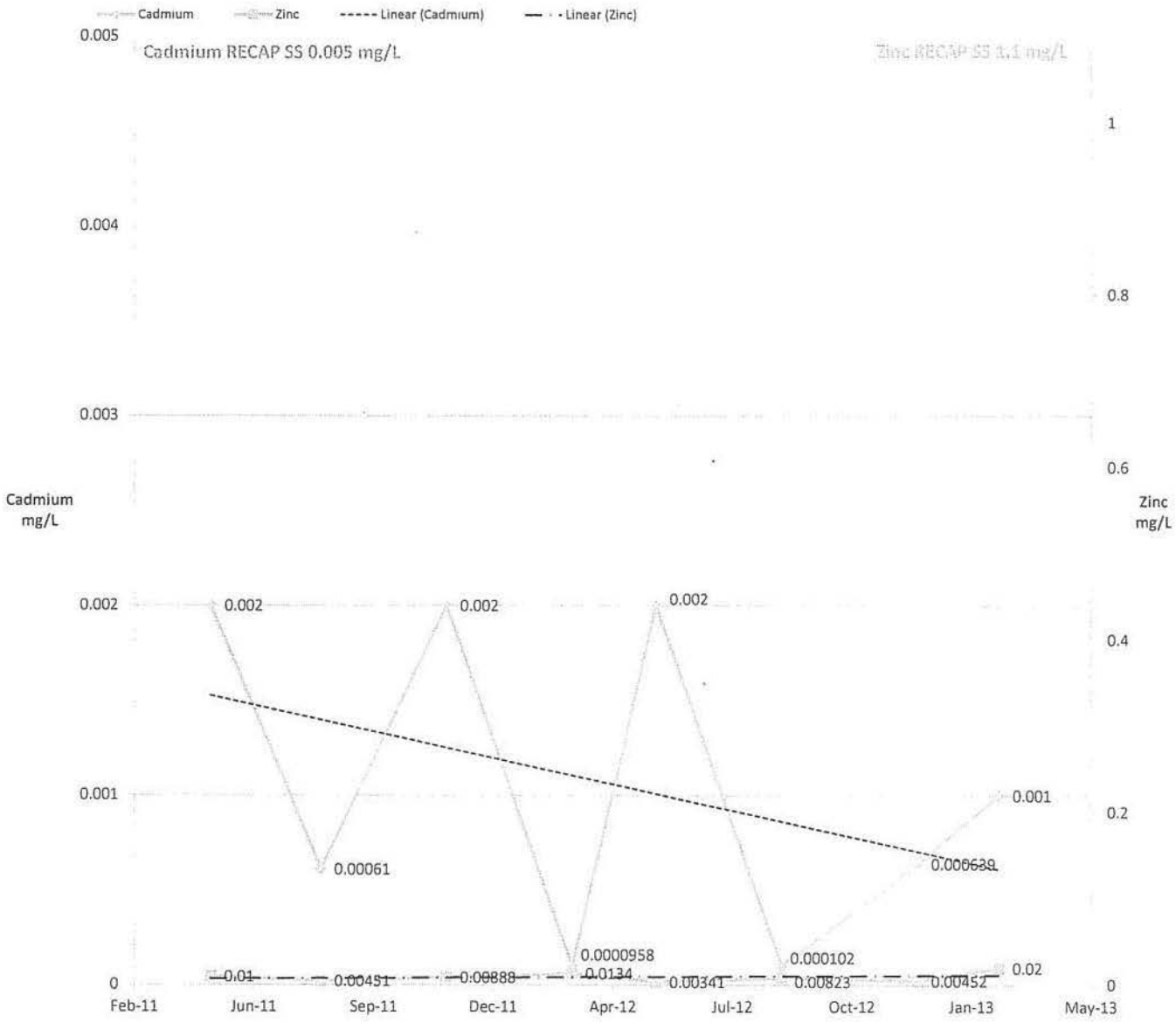

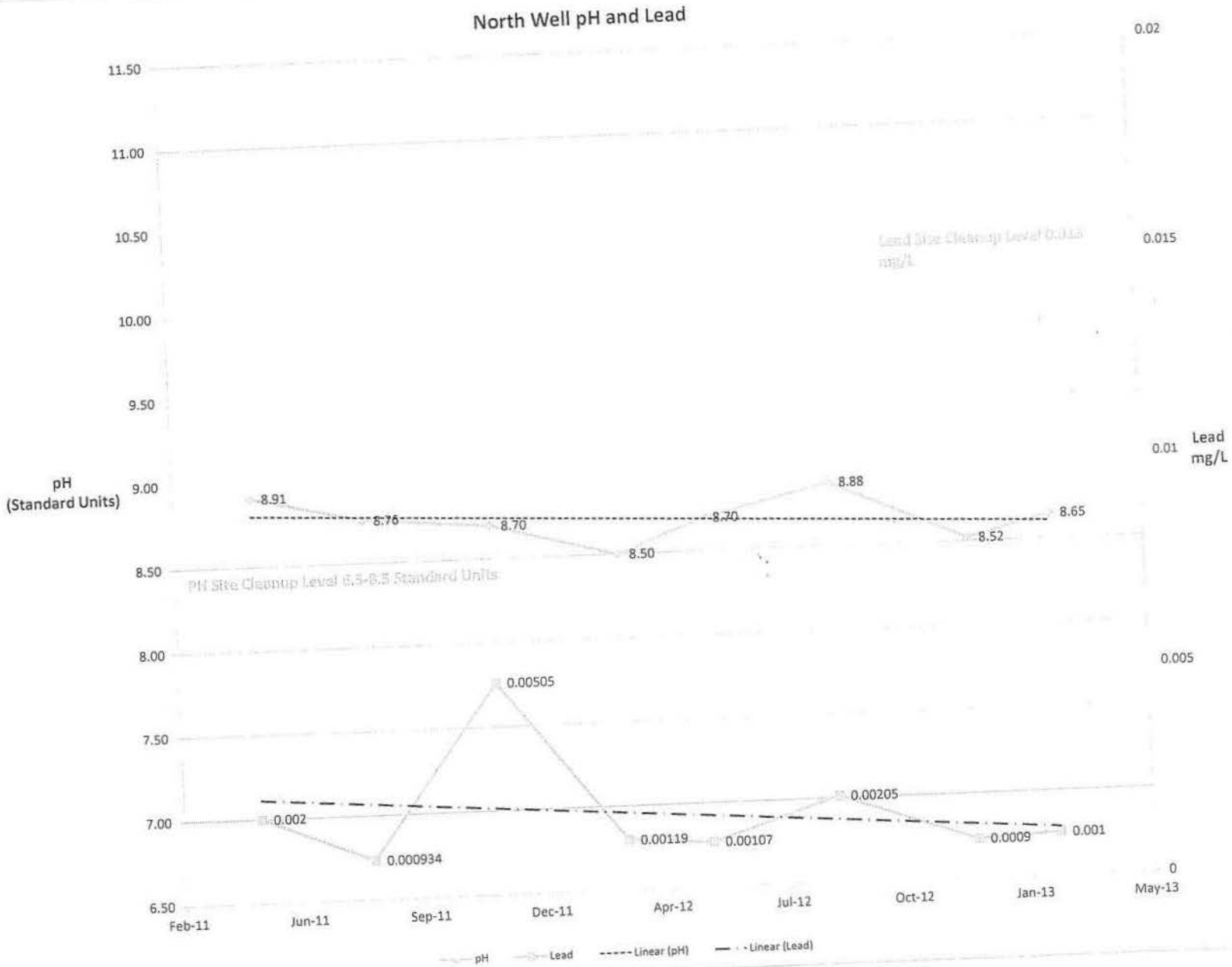
North Well pH and Lead
pH
(Standard Units)
Lead
mg/L
11.50
11.00
10.50
10.00
9.50
9.00
8.50
8.00
7.50
7.00
6.50
0.02
0.015
0.01
0.005
0
Lead Site Cleanup Level 0.015 mg/L
PH Site Cleanup Level 6.5-8.5 Standard Units
8.91
8.76
8.70
8.50
8.70
8.88
8.52
8.65
0.002
0.000934
0.00505
0.00119
0.00107
0.00205
0.0009
0.001
Feb-11
Jun-11
Sep-11
Dec-11
Apr-12
Jul-12
Oct-12
Jan-13
May-13
pH
Lead
Linear (pH)
Linear (Lead)

North Well Arsenic and Manganese

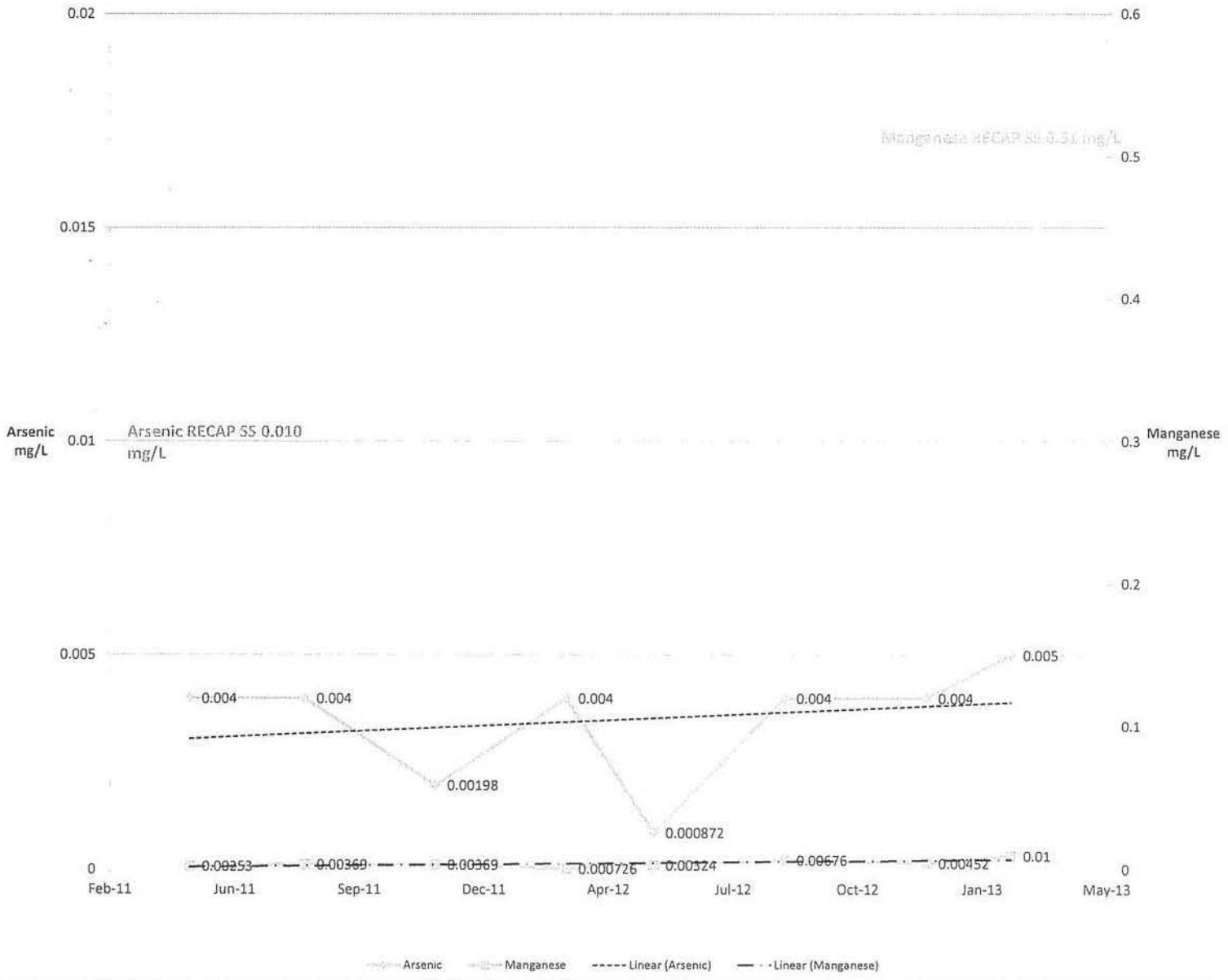

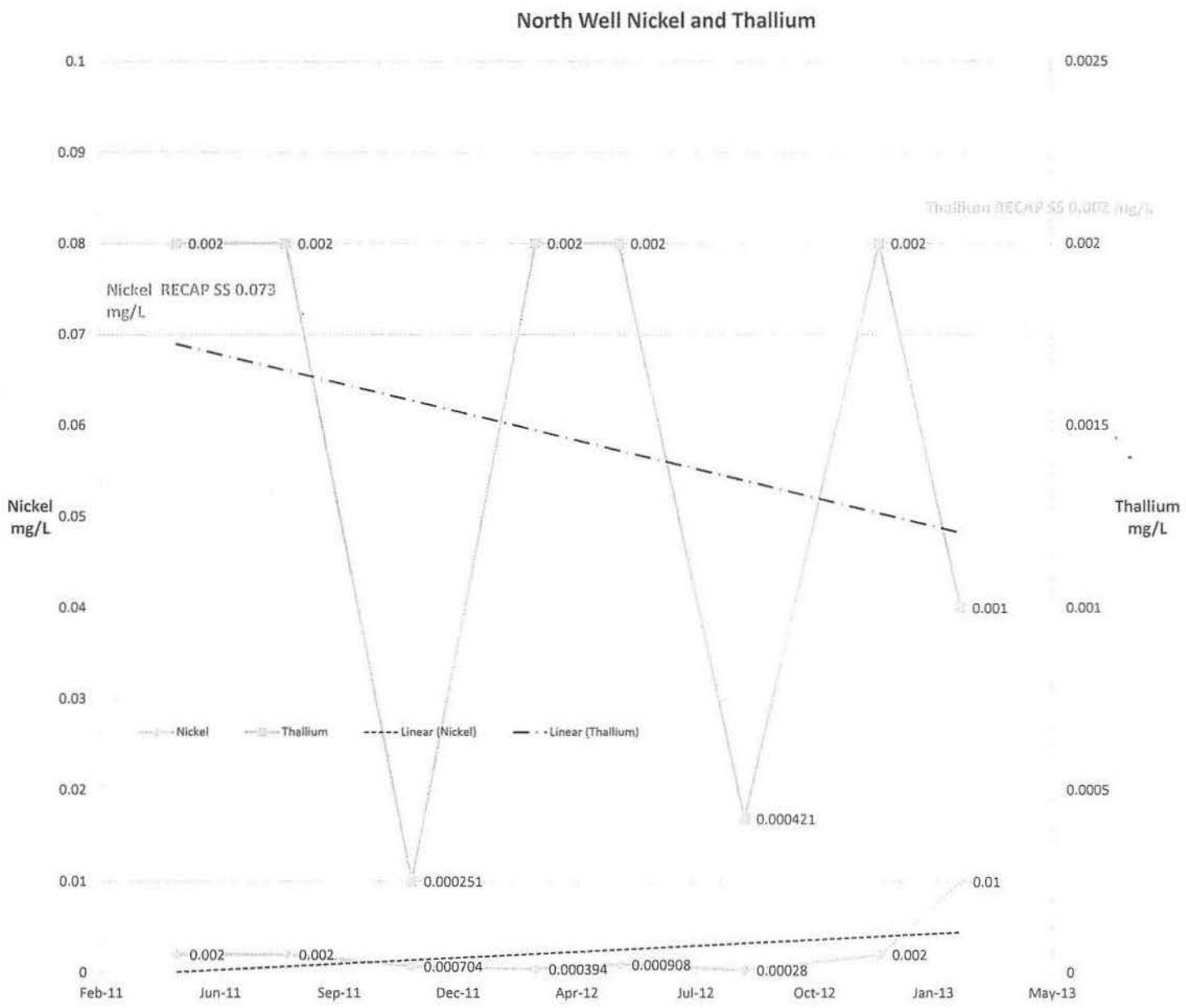
North Well Nickel and Thallium
Nickel mg/L
Thallium mg/L
Nickel RECAP SS 0.073 mg/L
Thallium RECAP SS 0.002 mg/L
0.1
0.09
0.08
0.07
0.06
0.05
0.04
0.03
0.02
0.01
0
0.0025
0.002
0.0015
0.001
0.0005
0
0.002
0.002
0.002
0.002
0.002
0.001
0.000251
0.000421
0.01
0.002
0.002
0.000704
0.000394
0.000908
0.00028
0.002
Nickel
Thallium
Linear (Nickel)
Linear (Thallium)
Feb-11
Jun-11
Sep-11
Dec-11
Apr-12
Jul-12
Oct-12
Jan-13
May-13

North Well Cadmium and Zinc

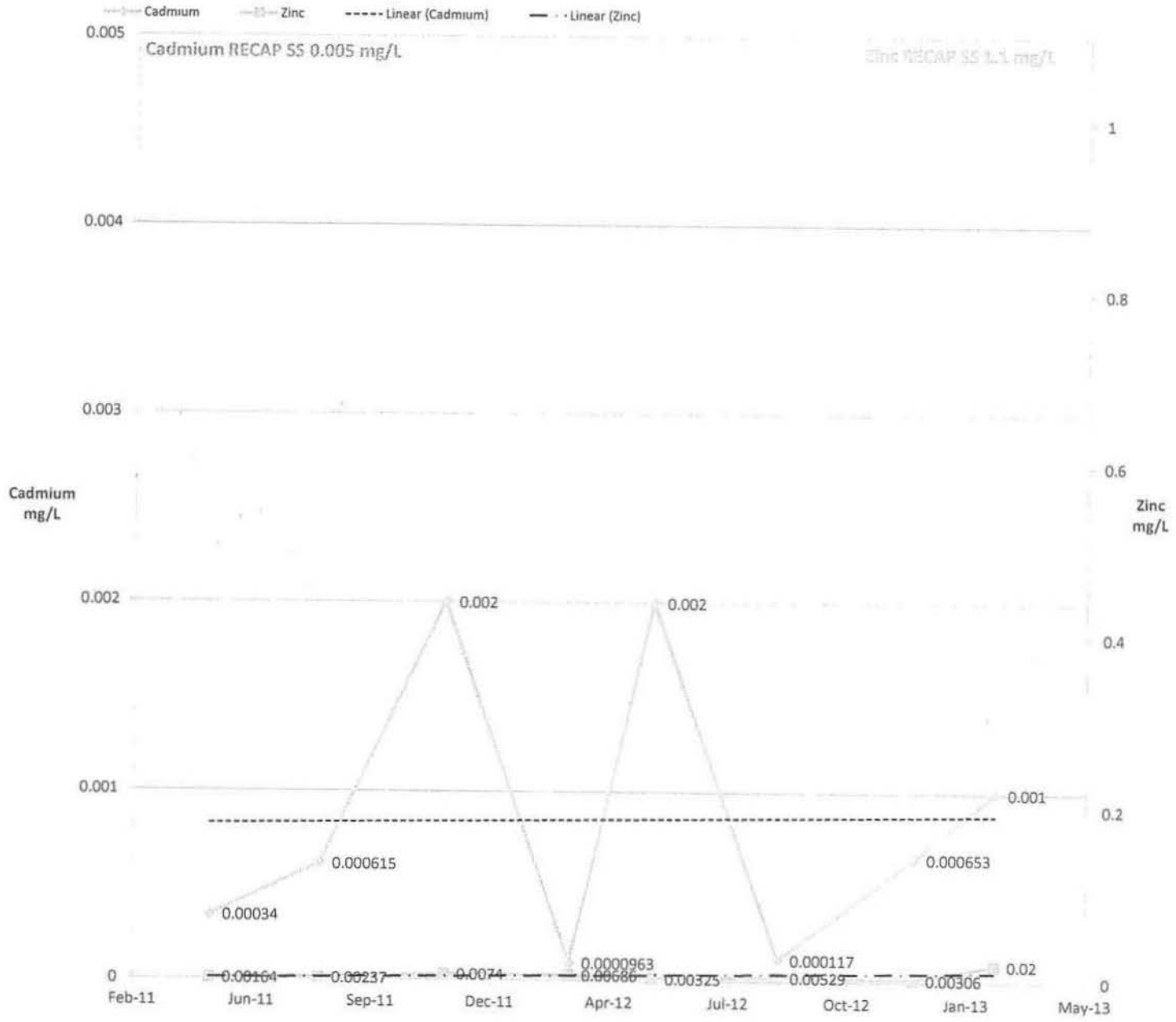

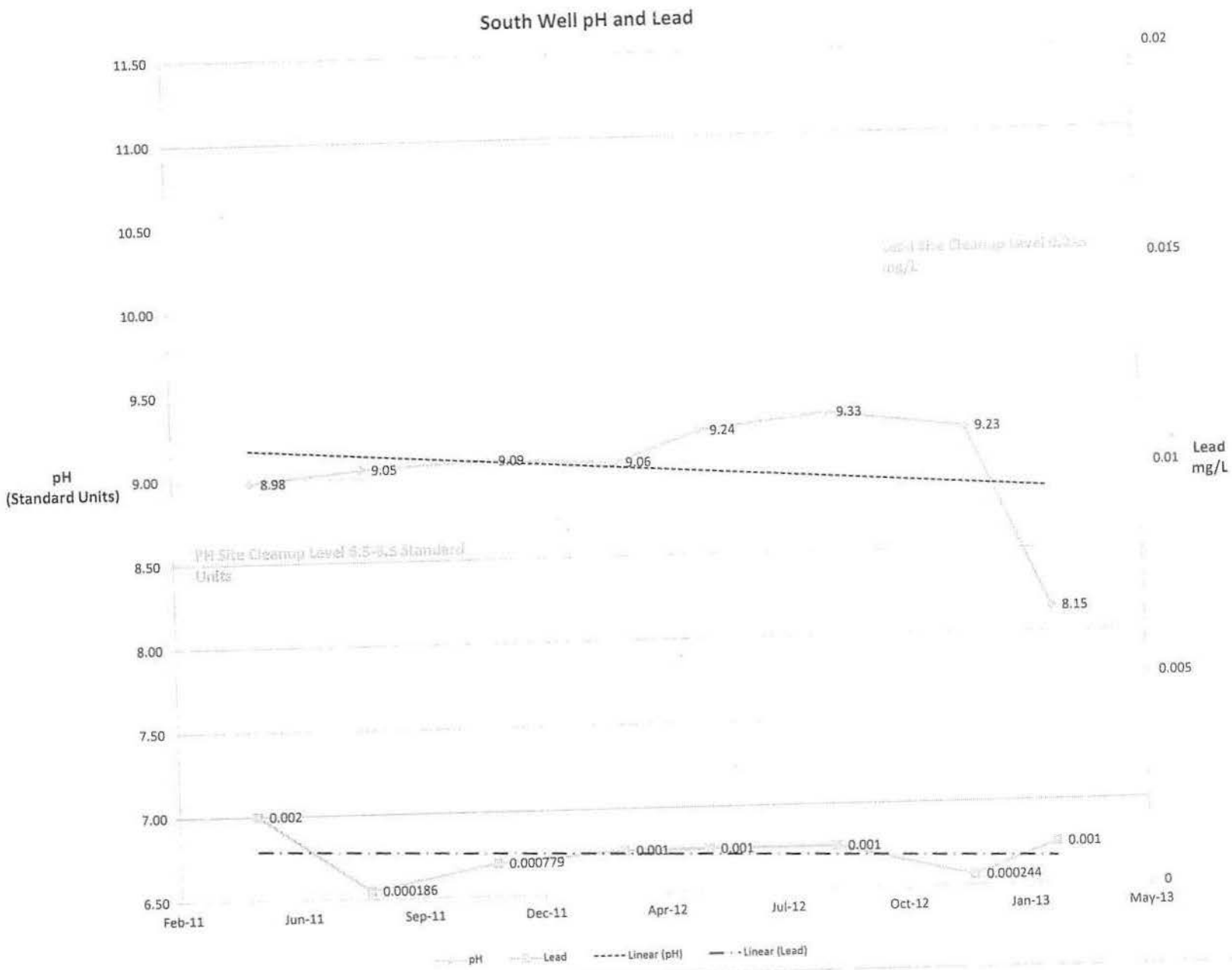
South Well pH and Lead
pH
(Standard Units)
Lead
mg/L
11.50
11.00
10.50
10.00
9.50
9.00
8.50
8.00
7.50
7.00
6.50
0.02
0.015
0.01
0.005
0
8.98
9.05
9.09
9.06
9.24
9.33
9.23
8.15
0.002
0.000186
0.000779
0.001
0.001
0.001
0.000244
0.001
Feb-11
Jun-11
Sep-11
Dec-11
Apr-12
Jul-12
Oct-12
Jan-13
May-13
pH
Lead
Linear (pH)
Linear (Lead)

South Well Arsenic and Manganese

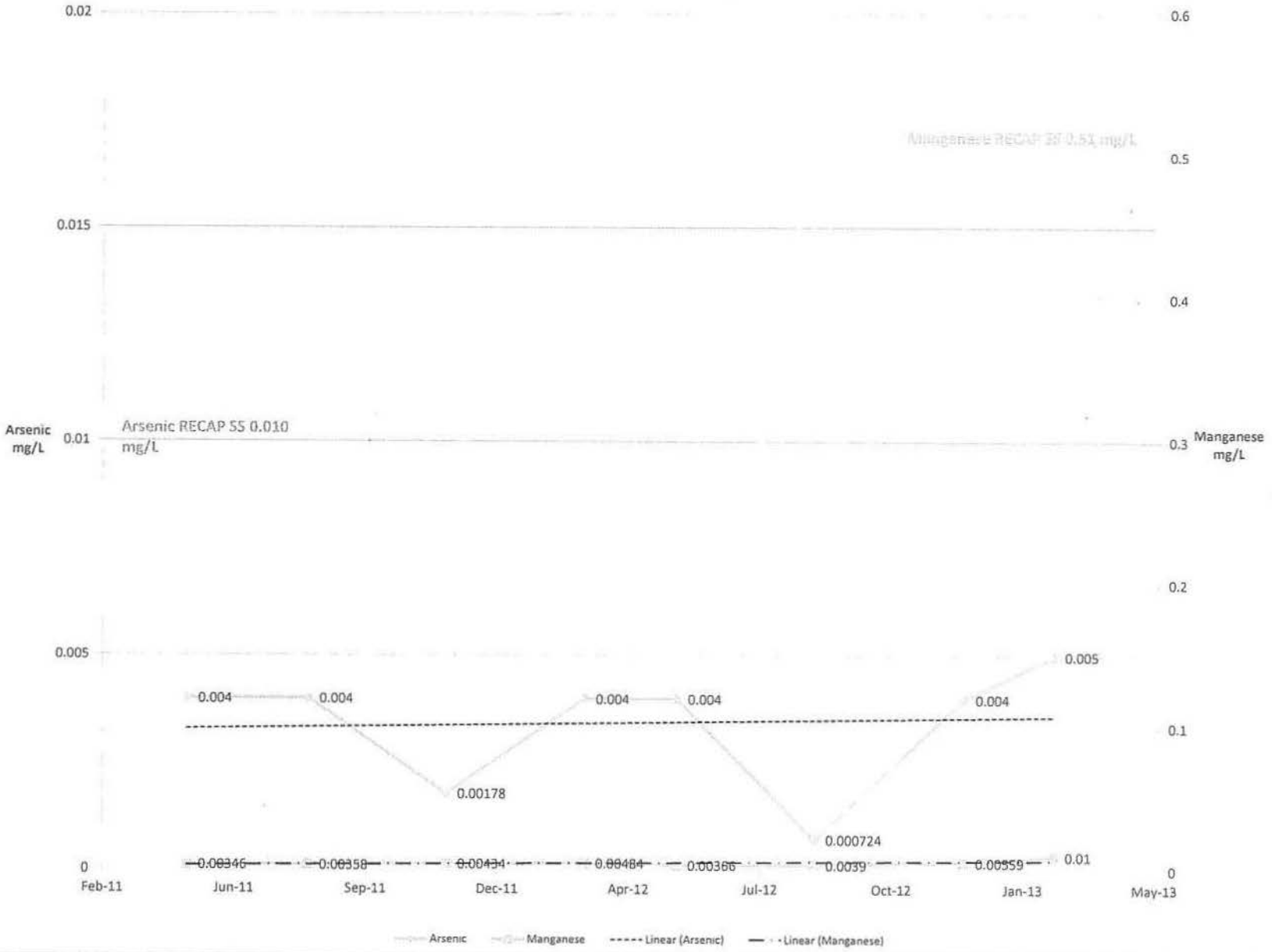

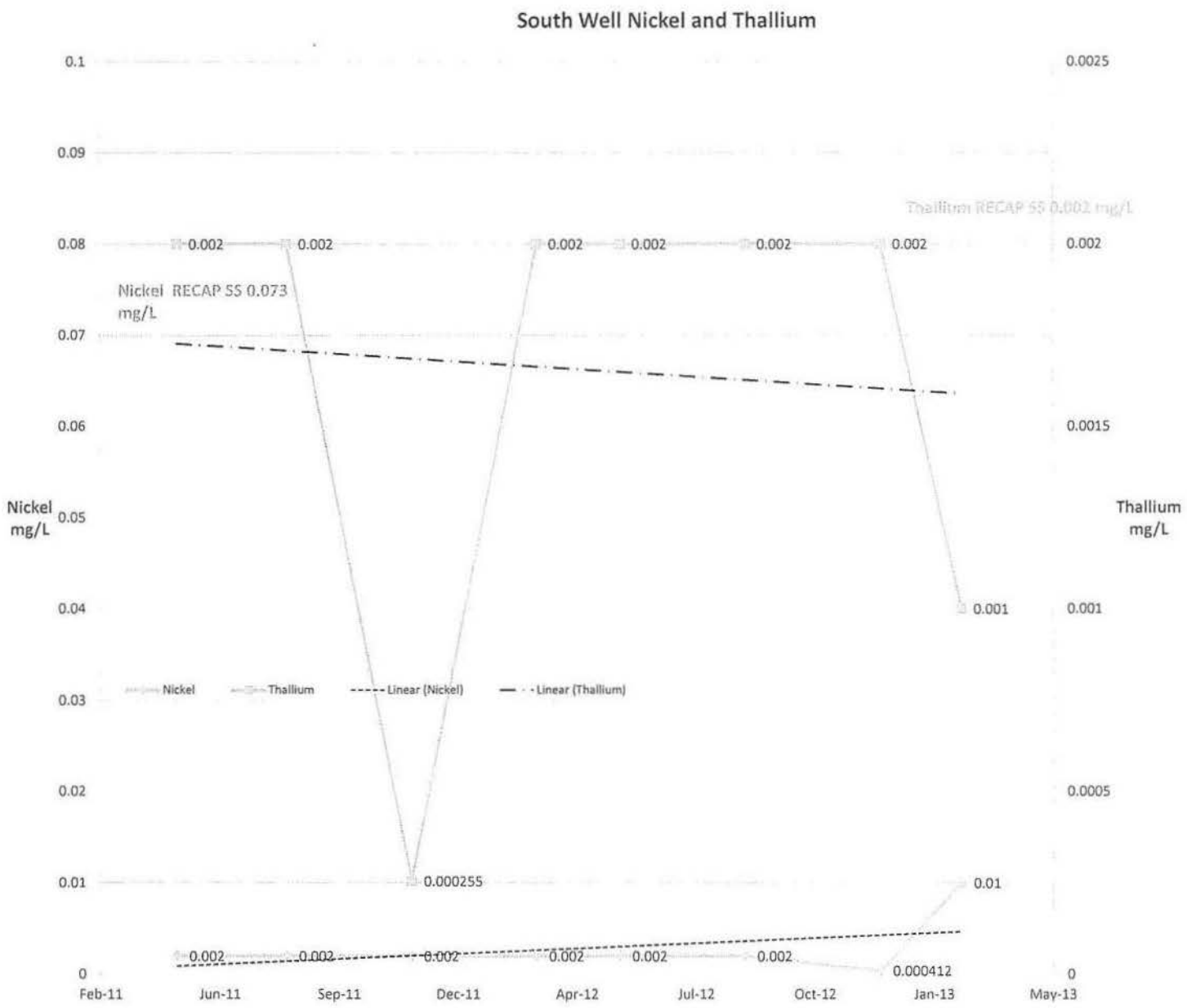
South Well Nickel and Thallium
Nickel mg/L
Thallium mg/L
Nickel RECAP SS 0.073 mg/L
Thallium RECAP SS 0.002 mg/L
0.002
0.000255
0.000412
0.001
0.01
Nickel
Thallium
Linear (Nickel)
Linear (Thallium)
0.1
0.09
0.08
0.07
0.06
0.05
0.04
0.03
0.02
0.01
0
0.0025
0.002
0.0015
0.001
0.0005
0
Feb-11
Jun-11
Sep-11
Dec-11
Apr-12
Jul-12
Oct-12
Jan-13
May-13

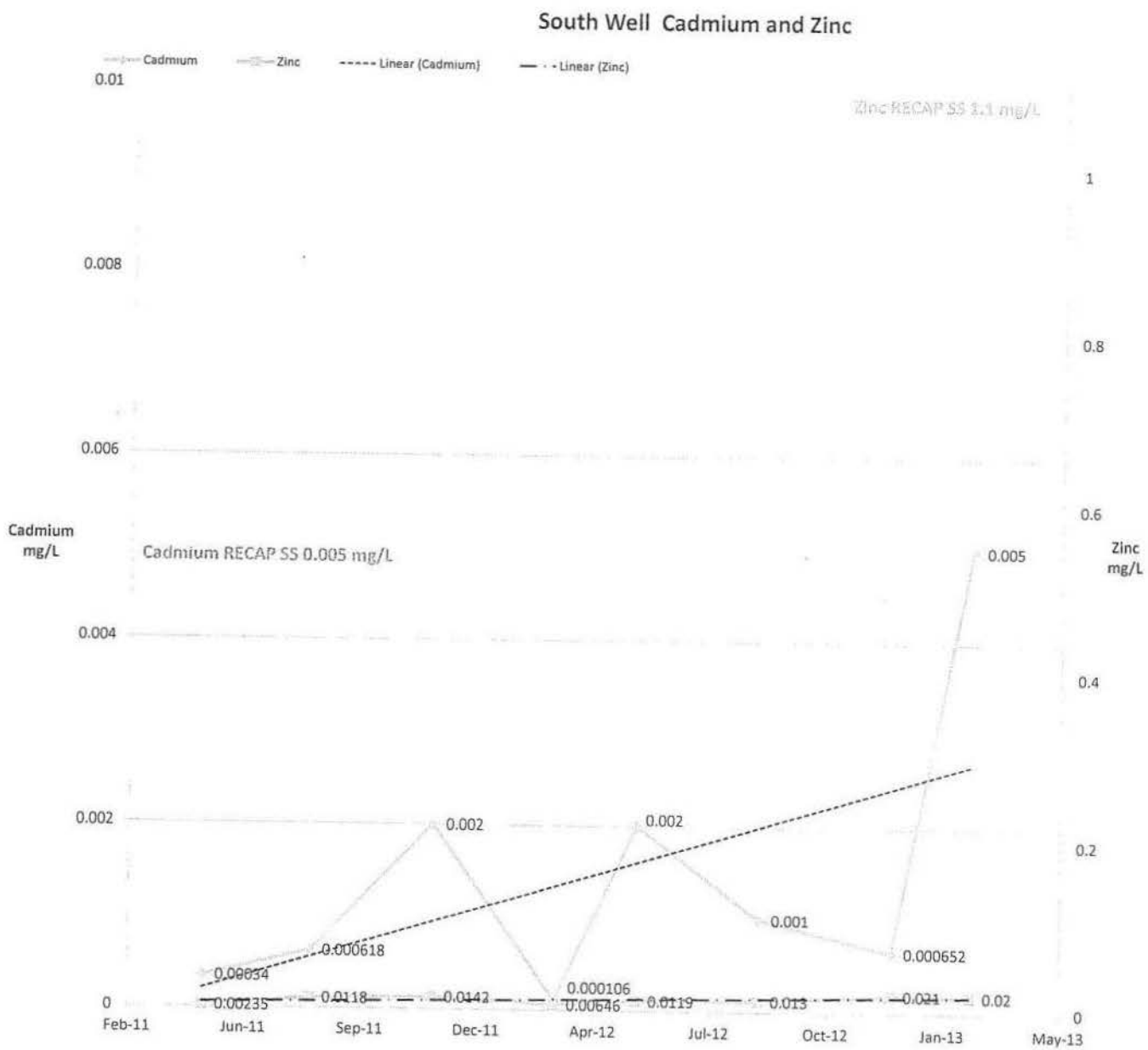
South Well Cadmium and Zinc
Cadmium
Zinc
Linear (Cadmium)
Linear (Zinc)
Zinc RECAP SS 1.1 mg/L
Cadmium RECAP SS 0.005 mg/L
Cadmium mg/L
Zinc mg/L
0.01
0.008
0.006
0.004
0.002
0
1
0.8
0.6
0.4
0.2
0
0.005
0.002
0.002
0.001
0.000652
0.000618
0.00034
0.000106
0.00235
0.0118
0.0142
0.00646
0.0119
0.013
0.021
0.02
Feb-11
Jun-11
Sep-11
Dec-11
Apr-12
Jul-12
Oct-12
Jan-13
May-13

(b) (6) Well pH and Lead

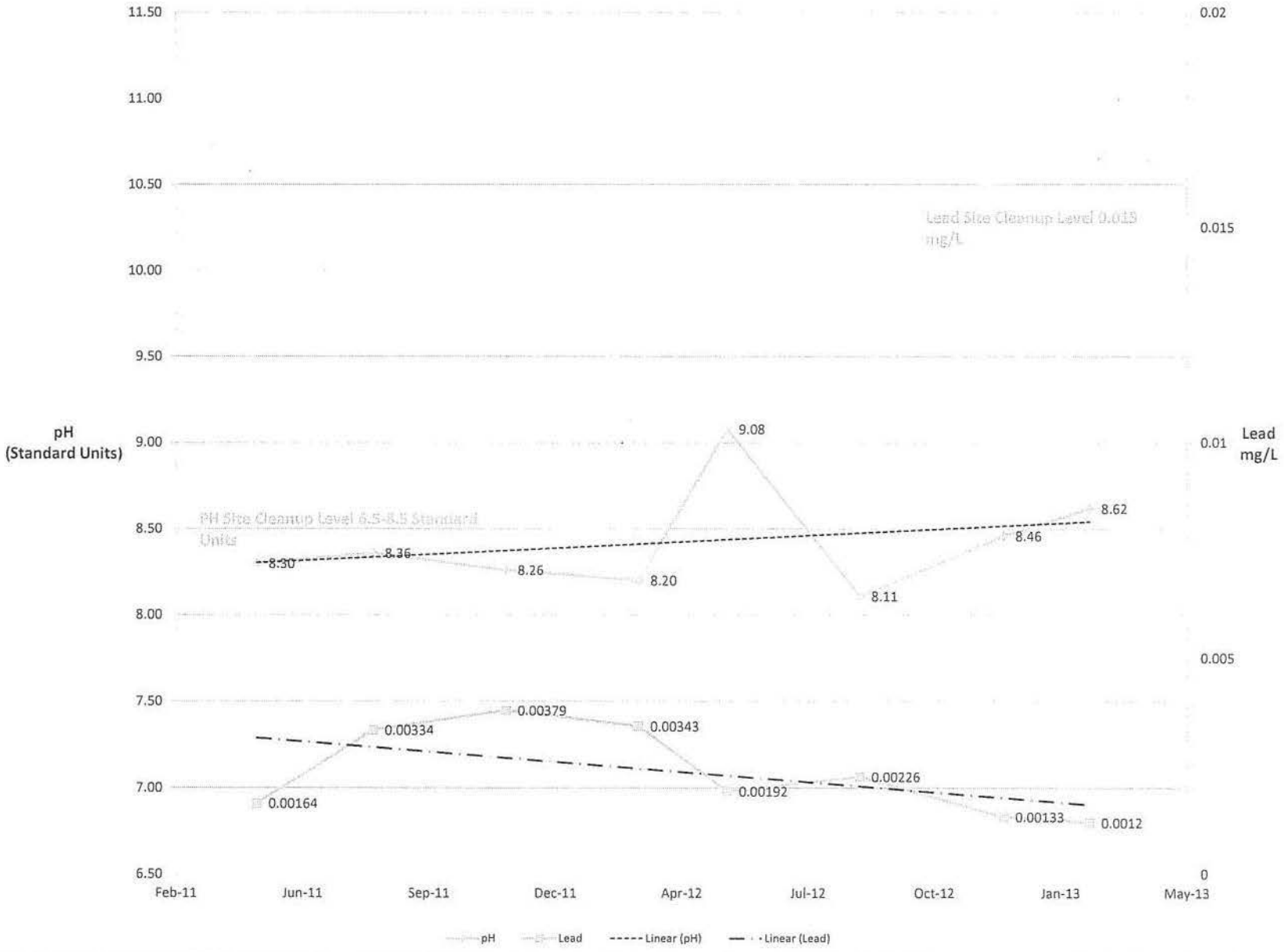

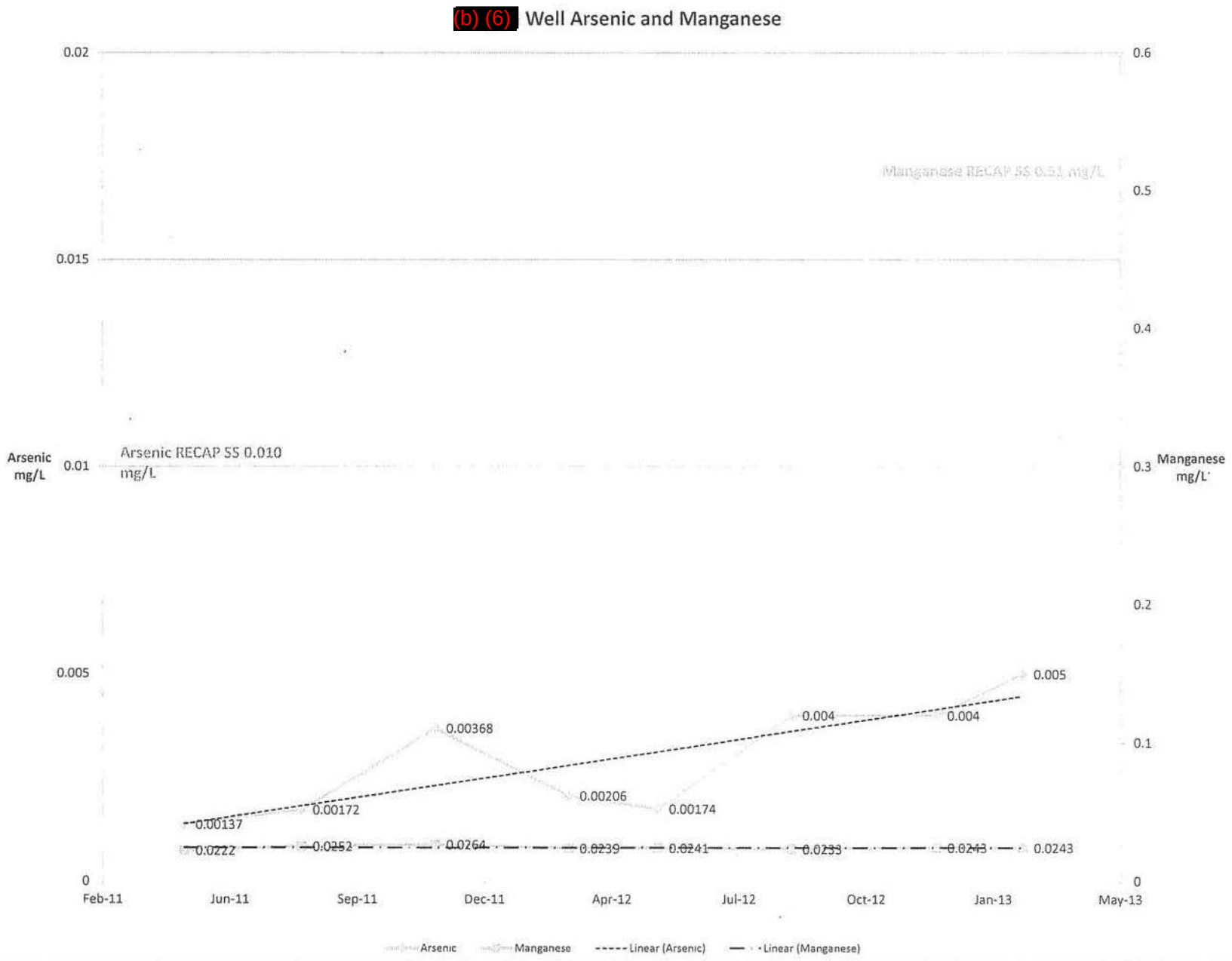
(b) (6) Well Arsenic and Manganese
Arsenic mg/L
Manganese mg/L
Arsenic RECAP SS 0.010 mg/L
Manganese RECAP SS 0.51 mg/L
0.02
0.015
0.01
0.005
0
0.6
0.5
0.4
0.3
0.2
0.1
0
Feb-11
Jun-11
Sep-11
Dec-11
Apr-12
Jul-12
Oct-12
Jan-13
May-13
0.00137
0.00172
0.00368
0.00206
0.00174
0.004
0.004
0.005
0.0222
0.0252
0.0264
0.0239
0.0241
0.0233
0.0243
0.0243
Arsenic
Manganese
Linear (Arsenic)
Linear (Manganese)

(b) (6) Well Nickel and Thallium

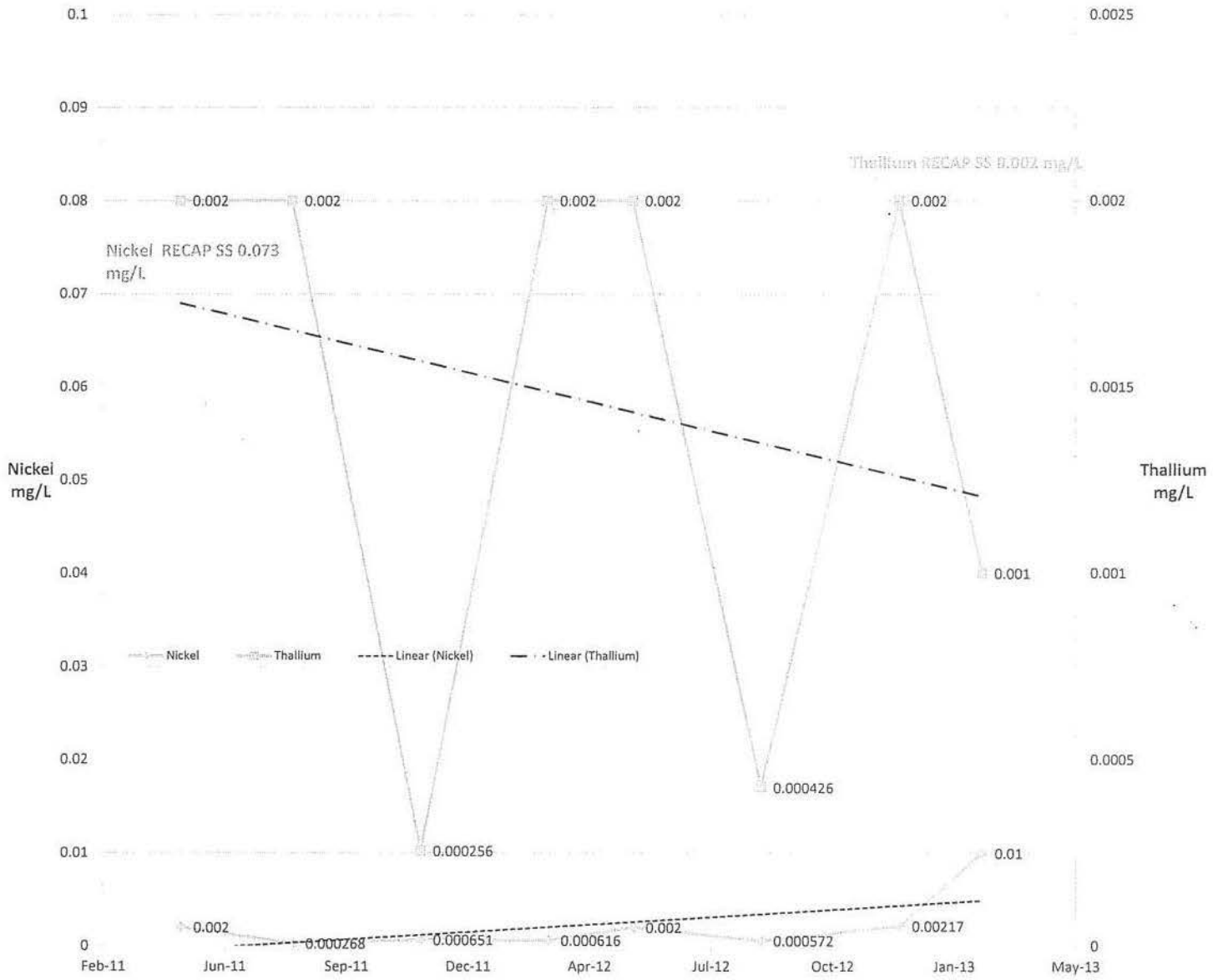

(b) (6) Well Cadmium and Zinc

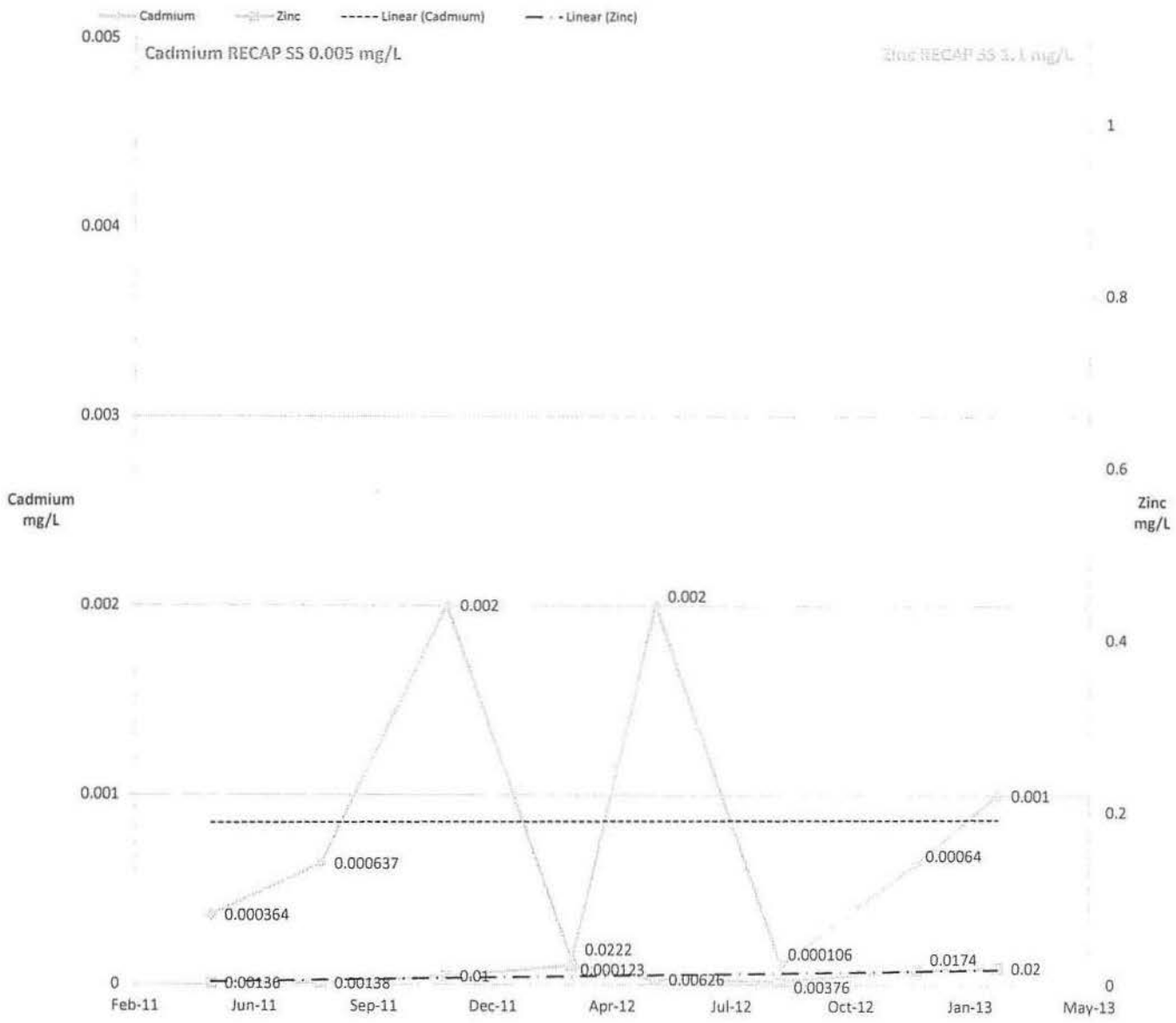

FIRST WATER BEARING ZONE

(SINCE 2006)

DW-1 pH (Downgradient of PRB Since 2006)

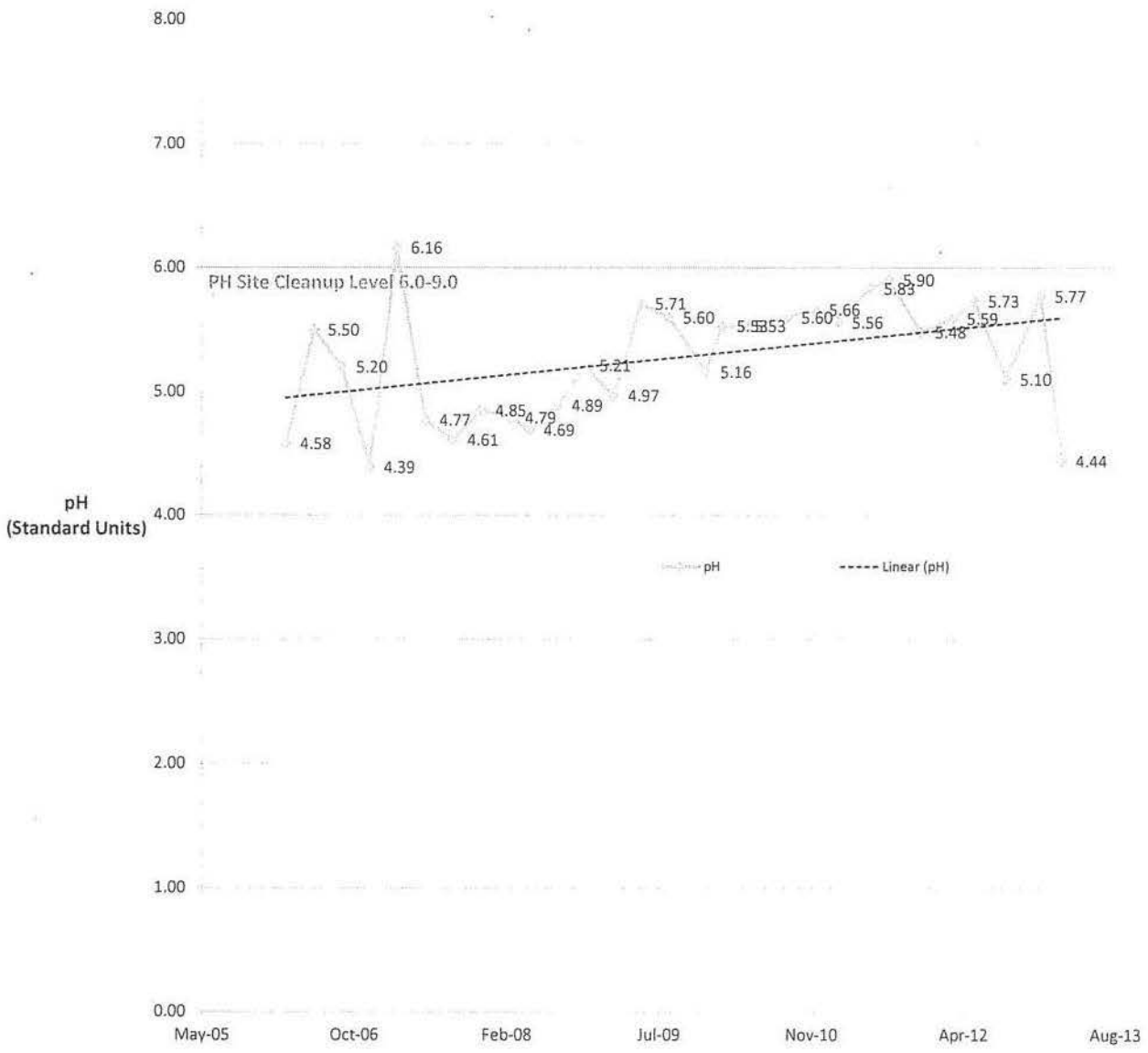

DW-2 pH (Upgradient of PRB Since 2006)

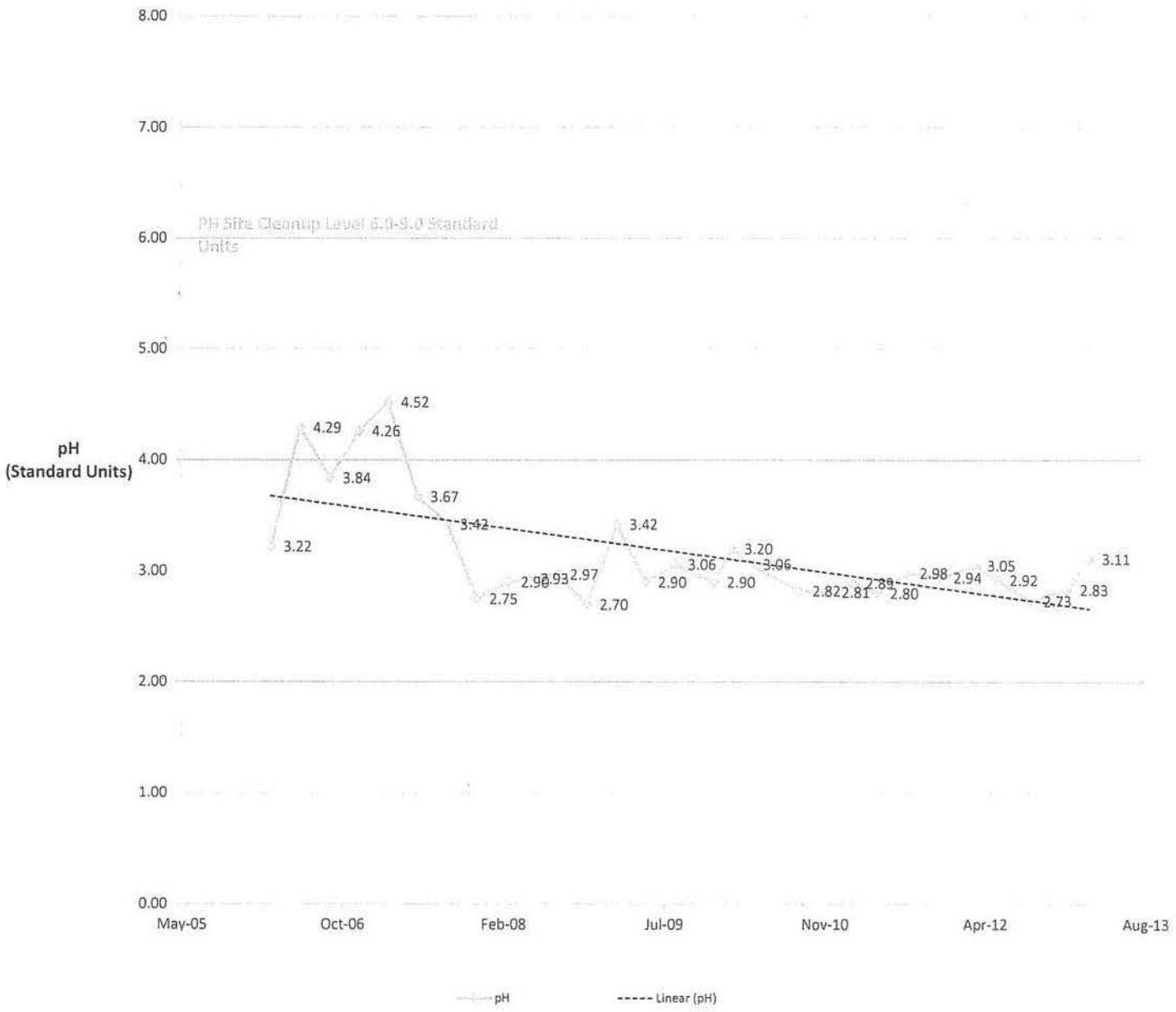

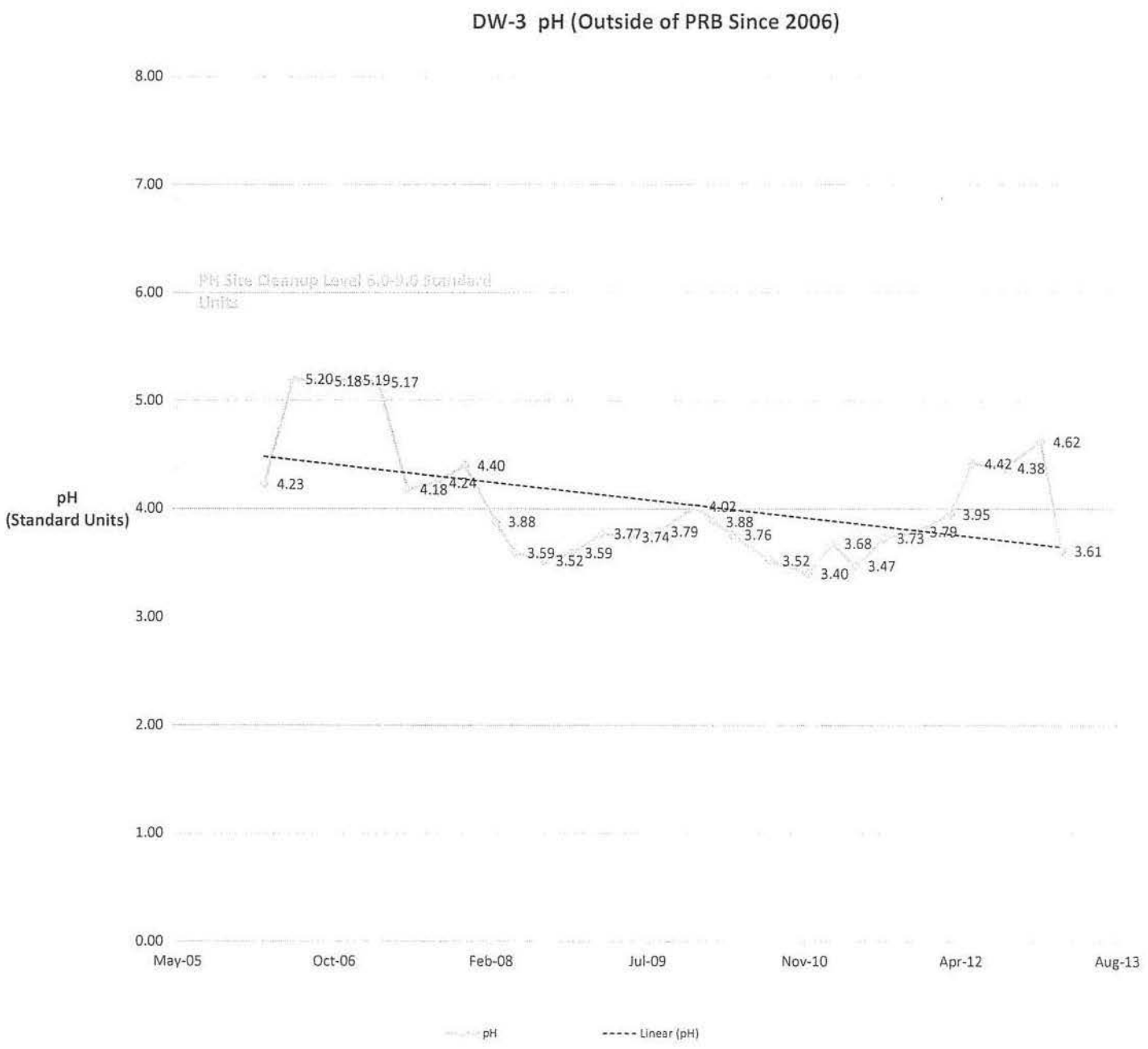
DW-3 pH (Outside of PRB Since 2006)
pH
(Standard Units)
8.00
7.00
6.00
5.00
4.00
3.00
2.00
1.00
0.00
PH Site Cleanup Level 6.0-9.0 Standard Units
5.20
5.18
5.19
5.17
4.23
4.18
4.24
4.40
3.88
3.59
3.52
3.59
3.77
3.74
3.79
4.02
3.88
3.76
3.52
3.40
3.68
3.47
3.73
3.79
3.95
4.42
4.38
4.62
3.61
May-05
Oct-06
Feb-08
Jul-09
Nov-10
Apr-12
Aug-13
pH
Linear (pH)

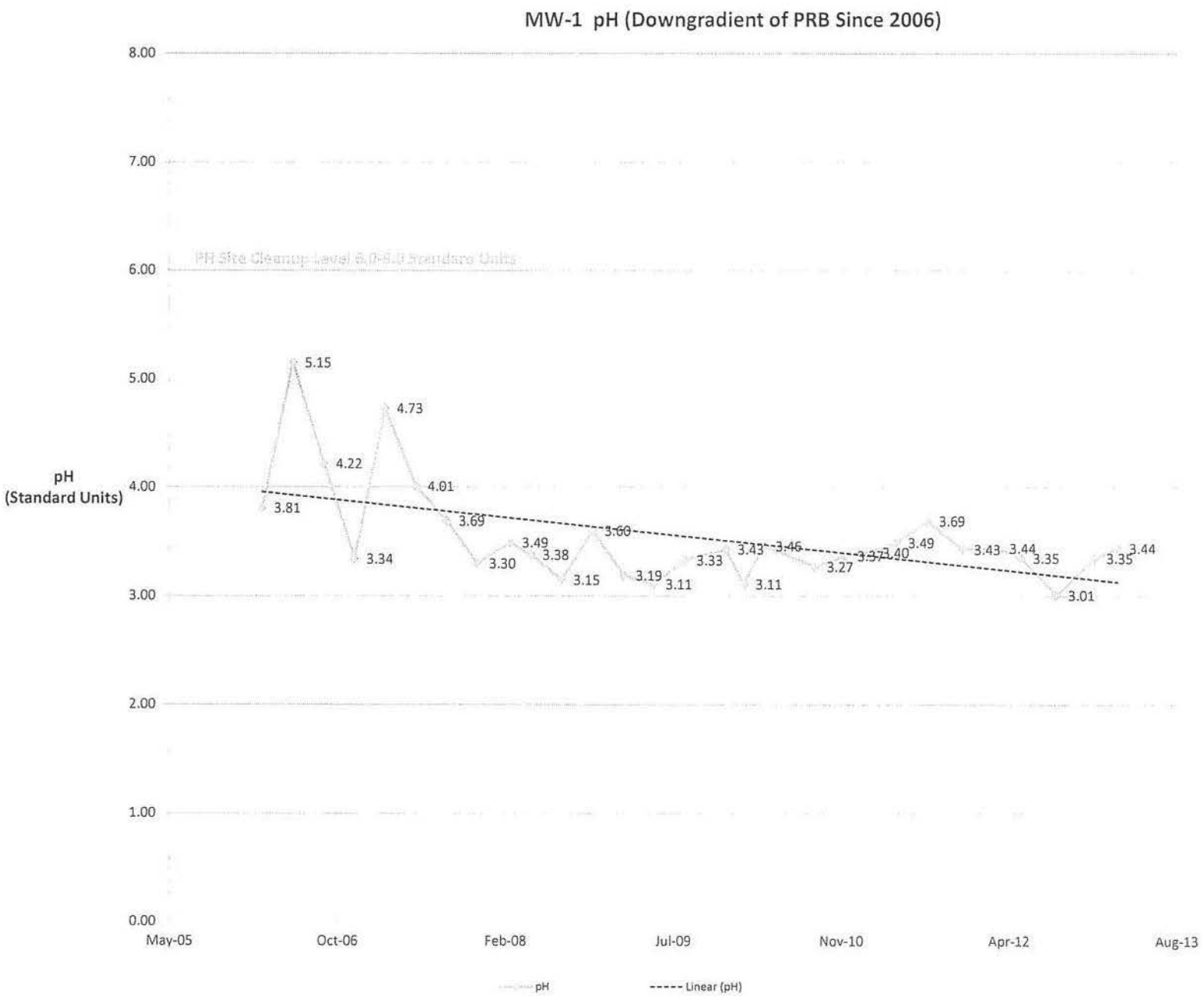
MW-1 pH (Downgradient of PRB Since 2006)
pH
(Standard Units)
8.00
7.00
6.00
5.00
4.00
3.00
2.00
1.00
0.00
May-05
Oct-06
Feb-08
Jul-09
Nov-10
Apr-12
Aug-13
5.15
4.22
4.73
4.01
3.81
3.34
3.69
3.30
3.49
3.38
3.15
3.60
3.19
3.11
3.33
3.43
3.46
3.11
3.27
3.37
3.40
3.49
3.69
3.43
3.44
3.35
3.01
3.35
3.44
pH
Linear (pH)

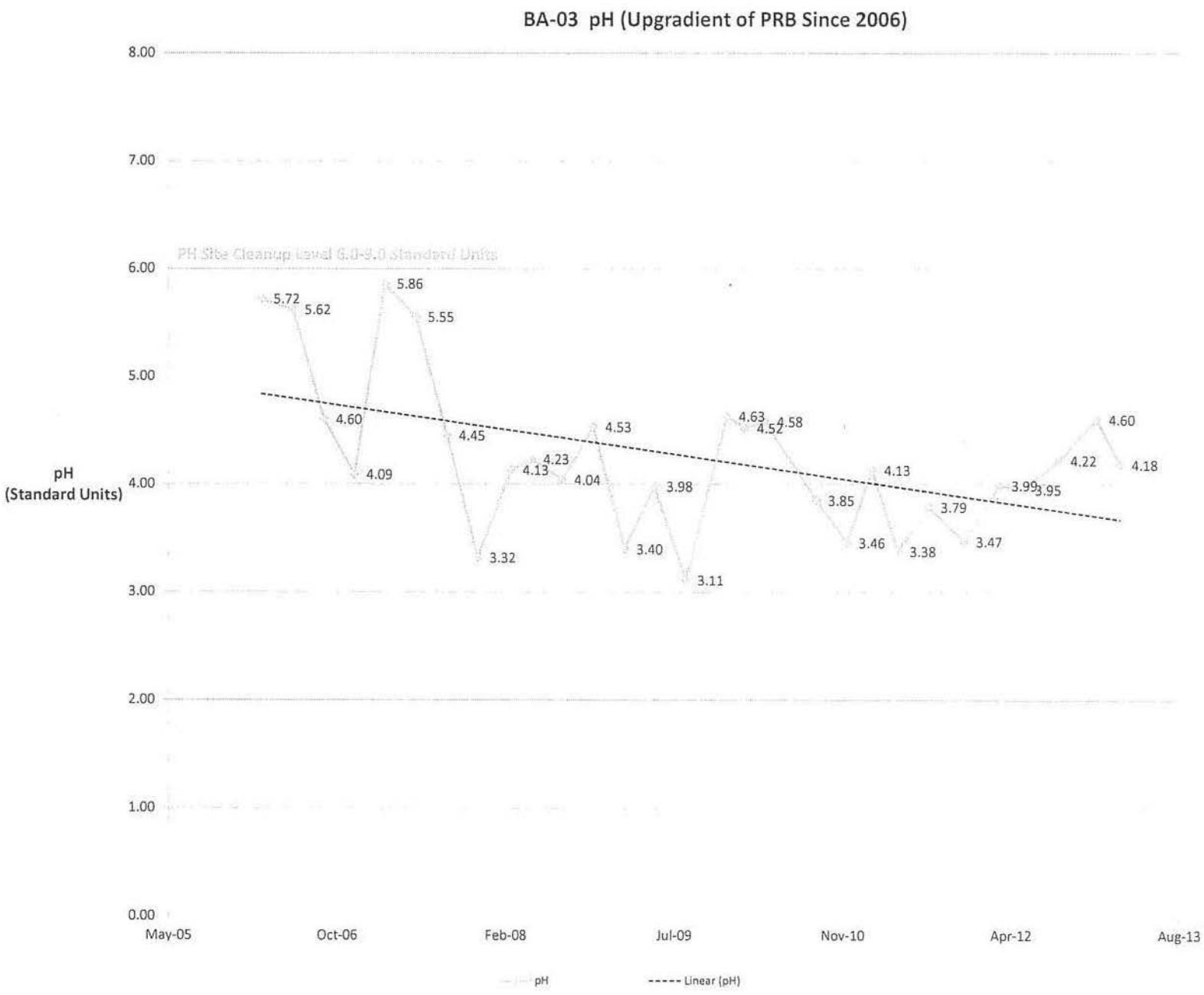
BA-03 pH (Upgradient of PRB Since 2006)
pH Site Cleanup Level 6.0-9.0 Standard Units
pH
(Standard Units)
8.00
7.00
6.00
5.00
4.00
3.00
2.00
1.00
0.00
May-05
Oct-06
Feb-08
Jul-09
Nov-10
Apr-12
Aug-13
5.72
5.62
4.60
4.09
5.86
5.55
4.45
3.32
4.13
4.23
4.04
4.53
3.40
3.98
3.11
4.63
4.52
4.58
3.85
3.46
4.13
3.38
3.79
3.47
3.99
3.95
4.22
4.60
4.18
pH
Linear (pH)

WATER WELLS

(SINCE 2006)

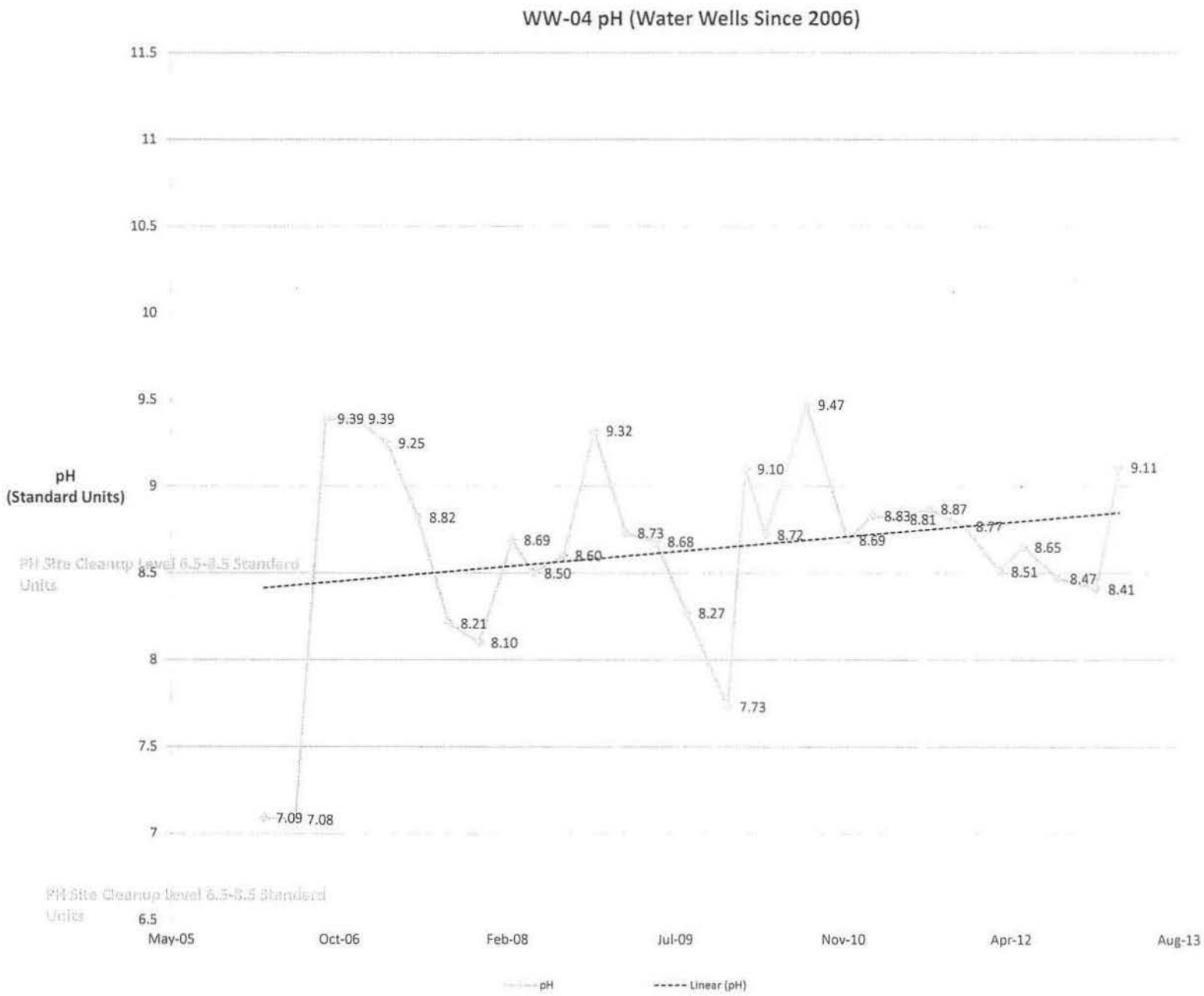
WW-04 pH (Water Wells Since 2006)
pH
(Standard Units)
11.5
11
10.5
10
9.5
9
8.5
8
7.5
7
6.5
PH Site Cleanup Level 6.5-8.5 Standard Units
PH Site Cleanup Level 6.5-8.5 Standard Units
7.09 7.08
9.39 9.39
9.25
8.82
8.21
8.10
8.69
8.50
8.60
9.32
8.73
8.68
8.27
7.73
9.10
8.72
9.47
8.69
8.83
8.81
8.87
8.77
8.65
8.51
8.47
8.41
9.11
May-05
Oct-06
Feb-08
Jul-09
Nov-10
Apr-12
Aug-13
pH
Linear (pH)

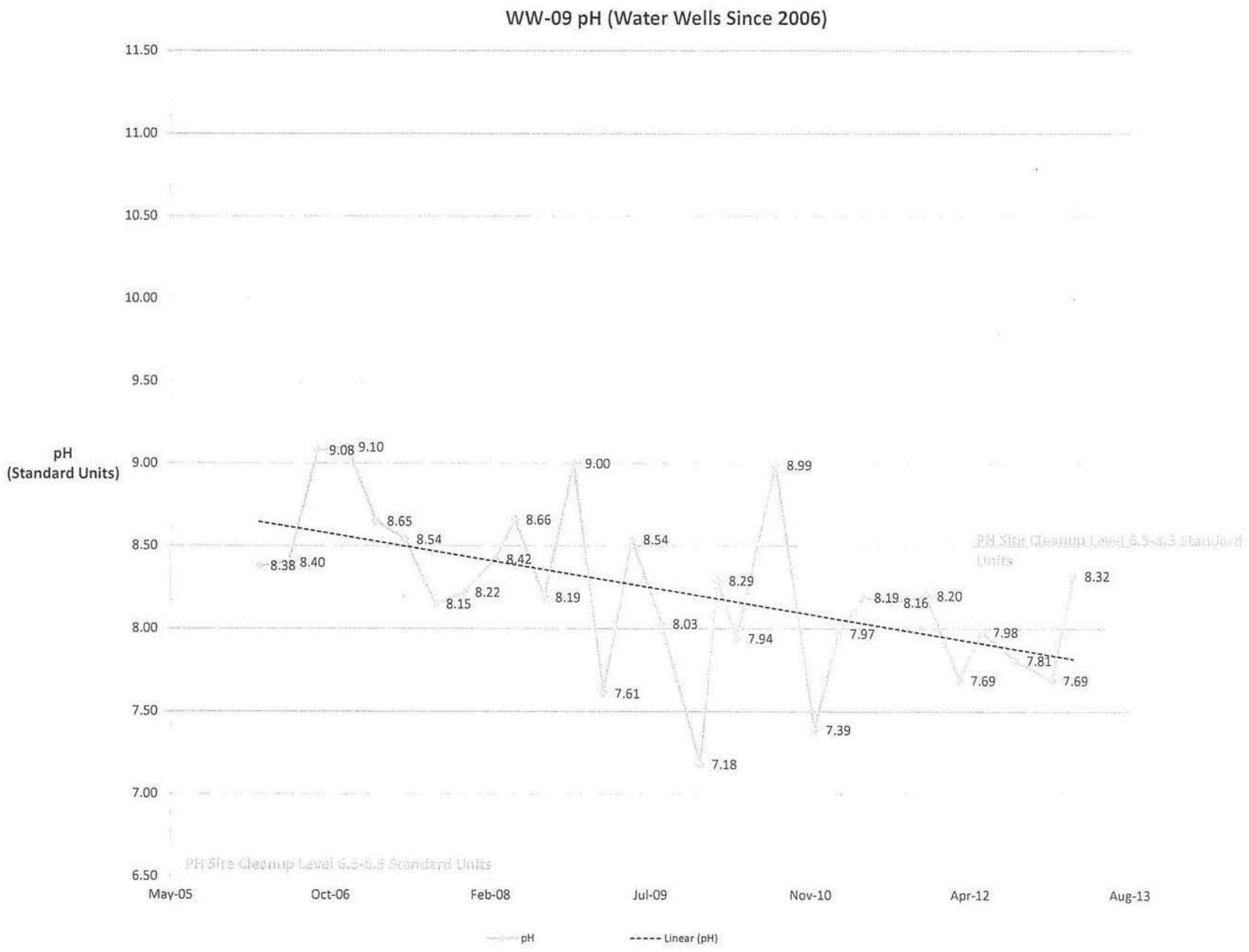
WW-09 pH (Water Wells Since 2006)
pH
(Standard Units)
11.50
11.00
10.50
10.00
9.50
9.00
8.50
8.00
7.50
7.00
6.50
May-05
Oct-06
Feb-08
Jul-09
Nov-10
Apr-12
Aug-13
8.38
8.40
9.08
9.10
8.65
8.54
8.15
8.22
8.42
8.66
8.19
9.00
7.61
8.54
8.03
7.18
8.29
7.94
8.99
7.39
7.97
8.19
8.16
8.20
7.69
7.98
7.81
7.69
8.32
PH Site Cleanup Level 6.5-8.5 Standard Units
pH
Linear (pH)

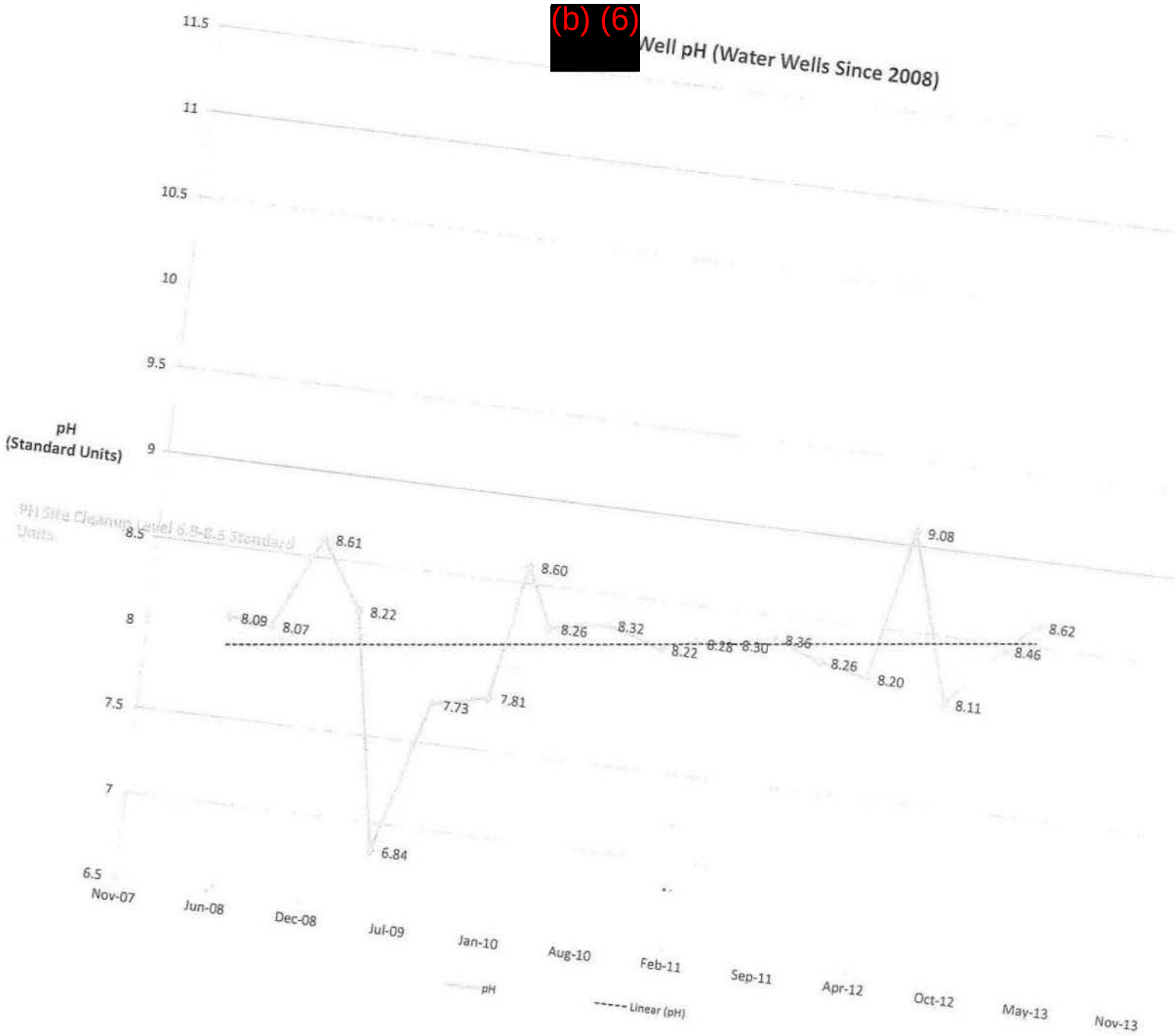
(b) (6)
[redacted]Well pH (Water Wells Since 2008)
pH
(Standard Units)
11.5
11
10.5
10
9.5
9
8.5
8
7.5
7
6.5
8.09
8.07
8.61
8.22
6.84
7.73
7.81
8.60
8.26
8.32
8.22
8.28
8.30
8.36
8.26
8.20
9.08
8.11
8.46
8.62
Nov-07
Jun-08
Dec-08
Jul-09
Jan-10
Aug-10
Feb-11
Sep-11
Apr-12
Oct-12
May-13
Nov-13
pH
Linear (pH)

ATTACHMENT D

DATA VALIDATION PACKAGE

Data Validation Report

DELATTE METALS PROJECT

SDG: L0026284 **April 2013**

Disclaimer

The opinions expressed and the qualifiers and values assigned by TerraBase Incorporated™ (TerraBase) are based on information provided to us in a hardcopy raw data package and/or an electronic deliverable.

TerraBase assumes this information accurately and completely represents the samples and information received by the laboratory, the analyses performed by the laboratory, and the raw data and results provided by the laboratory.

If TerraBase discovers that for any reason the information is inaccurate or incomplete, or non-representative of the site, TerraBase reserves the right to modify or withdraw any information contained in this report.

DELATTE METALS PROJECT

DATA VALIDATION REPORT

SDG: L0026284

Prepared for:

SEMS, Inc.
Baton Rouge, LA

TerraBase Project Number: 207
April 2013

Purpose of the Validation Report

Analytical data validation is a confirmatory procedure that evaluates client-generated laboratory data in accordance with definitive regulatory performance standards set forth by the USEPA.[1,2] TerraBase Incorporated™ (TerraBase) provides client assistance with data validation to ensure that analytical data are complete, in compliance with laboratory protocols, in agreement with the project data quality objectives, and are technically valid and legally defensible.

Format of the Introduction Section

The introduction contains summary tables that permit the reader easy access to the validated detected results. The tables are identified as: 1) ***Table E 1*** *Sample Identification Cross-Reference Table*, 2) ***Table E 2*** *Summary of Validated Sample Detects Sorted by Client Sample and Fraction* and 3) ***Table E 3*** *Summary of Validated Analyte Detects Sorted by Fraction, Analyte and Client Sample.* A brief description of the contents of each table is presented below.

Executive Summaries:

1) ***Table E 1*** *Sample Identification Cross-Reference Table:* This table is a cross-reference of client sample names and laboratory names. It also references any consultants sample names, if they are available.

2) ***Table E 2*** *Summary of Validated Sample Detects Sorted by Client Sample and Fraction:* Identification of all post-validation detected analytes by client or site sample location, fraction and analyte. The order of the analytical fractions appearing in this report follows the typical order found in a laboratory data package. That is, volatiles appear first, followed by semivolatiles, pesticides, herbicides, metals and conventionals. The detected analytes of each fraction are also displayed according to their order of appearance in the data package. This table also shows the sample type, sample matrix, extraction level, dilution factor and the method quantitation limits (MQL).

3) ***Table E 3*** *Summary of Validated Analyte Detects Sorted by Fraction, Analyte and Client Sample:* Identification of all post-validation detected analytes by fraction, analyte and client site/sample location.

---

[1]National Functional Guidelines For Organic Data Review, USEPA, October 1999
[2]National Functional Guidelines For Inorganic Data Review, USEPA, February 1994.

Qualifier Definitions

- U - The analyte was analyzed for , but was not detected above the reported sample quantitation limit.
- J - The analyte was positively identified: the associated numerical value is the approximate concentration of the analyte in the sample.
- N - The analysis indicates the presence of an analyte for which there is presumptive evidence to make a "tentative identification."
- NJ - The analysis indicates the presence of an analyte that has been "tentatively identified" and the associated value represents its approximate concentration.
- UJ - The analyte was not detected above the reported sample quantitation limit. However, the reported quantitation limit is approximate and may or may not represent the actual limit of quantitation necessary to accurately and precisely measure the analyte in the sample.
- R - The sample results are rejected due to serious deficiencies in the ability to analyze the sample and meet quality control criteria. The presence or absence of the analyte cannot be verified.

NOTES:

1. The results for 31 total water samples were received by TerraBase, Inc. on April 18, 2013. Four of these samples were requested for full data validation by TerraBase, Inc. in order to meet the client's 10% validation criteria.
2. The samples were collected on February 18th, 19th, 20th, and February 21, 2013.
3. The laboratory in Lafayette received the samples on February 22, 2003.
4. Samples were subcontracted to Accutest-Mid Atlantic laboratory in Dayton, New Jersey.
5. The data received from the laboratory reflected the resubmission work requested by SEMS, Inc. for samples DW-03, PW-04, DW-02, BA-05, BA-05A and MW-A. The reason for the resubmission was not given to TerraBase, Inc. Only data that was in the revised laboratory data package was used in validation since it included all the samples and their accompanying raw data.
6. All results were from SW-846 method 6020.
7. Samples BA-01 and DW01 had both total and dissolved metal analysis requested. All remaining samples only had total metal analysis requested.
8. Client samples DW-01, MW-3, BC-25, and BA-01A were the four samples that full data validation was requested on. This request was made on April 8, 2013.
9. Arsenic, cadmium, lead, nickel, thallium, zinc and manganese were analyzed by the laboratory as per the chain of custody.
10. The validator used all quality control samples available to provide the most complete and accurate data validation possible.

11. Field duplicates were not identified so, it was impossible for the validator to use them in the validation process.
12. Samples BA-05 and BC-21R were requested on the COC for total metals MS/MSD analysis. An addition laboratory chosen MS/MSD was run on client sample MW-6. All three were used in the data validation process.

E1 - Sample Identification Cross-Reference Table

Site Samples Sorted by Fraction

Lab: **AGCLAF / Accutest Gulf Coast - Lafayette** SDG ID: **L0026284**

Fraction	Client Sample	Lab Sample	Sample Type	Matrix	Level	Sampling Date/Time
Metals						
	BA-01A	JB29805-19	Site Sample	Water	Low	02/20/2013 13:21
	DW-01	JB29805-28	Site Sample	Water	Low	02/20/2013 18:20
	DW-01DIS	JB29805-28F	Site Sample	Water	Low	02/20/2013 18:20
	BC-25	JB29805-4	Site Sample	Water	Low	02/18/2013 11:52
	MW-3	JB29805-5	Site Sample	Water	Low	02/18/2013 12:23

E2 - Summary of Validated Sample Detects

Sorted by Client Sample, Fraction, and Elution Order

Delatte Metals
L0026284

Lab: **AGCLAF / Accutest Gulf Coast - Lafayette** SDG ID: **L0026284**

Client Sample	Fraction	Analyte	Sample Type	Matrix	Level	Dilution Factor	RL	Validated Result	Units
BA-01A									
	Metals								
		Manganese	Site Sample	Water	Low	10	10	12 3	µg/L
		Arsenic	Site Sample	Water	Low	10	5	8 5	µg/L
BC-25									
	Metals								
		Manganese	Site Sample	Water	Low	10	10	217	µg/L
DW-01									
	Metals								
		Lead	Site Sample	Water	Low	2	1	15	µg/L
		Cadmium	Site Sample	Water	Low	2	1	45 8	µg/L
		Nickel	Site Sample	Water	Low	10	10	59 7	µg/L
		Arsenic	Site Sample	Water	Low	10	5	236	µg/L
		Zinc	Site Sample	Water	Low	10	20	356	µg/L
		Manganese	Site Sample	Water	Low	50	50	13,800	µg/L
DW-01DIS									
	Metals								
		Lead	Site Sample	Water	Low	2	1	16 4	µg/L
		Cadmium	Site Sample	Water	Low	2	1	49 4	µg/L
		Nickel	Site Sample	Water	Low	10	10	64 2	µg/L
		Arsenic	Site Sample	Water	Low	10	5	207	µg/L
		Zinc	Site Sample	Water	Low	10	20	388	µg/L
		Manganese	Site Sample	Water	Low	50	50	15,900	µg/L
MW-3									
	Metals								
		Lead	Site Sample	Water	Low	2	1	1 1	µg/L
		Manganese	Site Sample	Water	Low	10	10	419	µg/L

Qualifiers:

J - Estimated

B - (Organics) Found in the associated method blank

D - Reported from a dilution

E - Exceeds calibration range

P - (Pesticides) Difference in column concentrations > 25%

B - (Inorganics) Lab qualifier - analyte detected between the instrument detection limit (IDL) and the RL

Lab: **AGCLAF / Accutest Gulf Coast - Lafayette** SDG ID: **L0026284**

Fraction	Analyte	Client Sample	Sample Type	Matrix	Level	Dilution Factor	RL	Validated Result	Units
Metals									
	Arsenic								
		BA-01A	Site Sample	Water	Low	10	5	8.5	µg/L
		DW-01	Site Sample	Water	Low	10	5	236	µg/L
		DW-01DIS	Site Sample	Water	Low	10	5	207	µg/L
	Cadmium								
		DW-01	Site Sample	Water	Low	2	1	45.8	µg/L
		DW-01DIS	Site Sample	Water	Low	2	1	49.4	µg/L
	Lead								
		DW-01	Site Sample	Water	Low	2	1	15	µg/L
		DW-01DIS	Site Sample	Water	Low	2	1	16.4	µg/L
		MW-3	Site Sample	Water	Low	2	1	1.1	µg/L
	Manganese								
		BA-01A	Site Sample	Water	Low	10	10	12.3	µg/L
		BC-25	Site Sample	Water	Low	10	10	217	µg/L
		DW-01	Site Sample	Water	Low	50	50	13,800	µg/L
		DW-01DIS	Site Sample	Water	Low	50	50	15,900	µg/L
		MW-3	Site Sample	Water	Low	10	10	419	µg/L
	Nickel								
		DW-01	Site Sample	Water	Low	10	10	59.7	µg/L
		DW-01DIS	Site Sample	Water	Low	10	10	64.2	µg/L
	Zinc								
		DW-01	Site Sample	Water	Low	10	20	356	µg/L
		DW-01DIS	Site Sample	Water	Low	10	20	388	µg/L

Qualifiers:

J - Estimated

B - (Organics) Found in the associated method blank

D - Reported from a dilution

E - Exceeds calibration range

P - (Pesticides) Difference in column concentrations > 25%

B - (Inorganics) Lab qualifier - analyte detected between the instrument detection limit (IDL) and the RL

METAL

DELATTE METALS PROJECT

DATA VALIDATION REPORT

SDG: L0026284

Prepared for:

SEMS, Inc.
Baton Rouge, LA

TerraBase Project Number: 207
April 2013

TerraBase Data Validation Reporting Method

The purpose of this section is to give the data user an understanding of the ideas and concepts associated with data validation in general and with the TerraBase, Inc.™ (TerraBase) method of reporting validated data.

Analyte Level Validation Issues

TerraBase has developed a method for reporting validated data which utilizes a presentation of laboratory data issues and validation issues. This technique is based on the concept that issues encountered in the validation of laboratory data affect individual analytes of a sample. For instance, determining that a detected analyte in a sample was the result of laboratory contamination will cause only that analyte to be qualified.

TerraBase Codes: Standardizing the Description of Analytical Defects

TerraBase has standardized the data validation process by developing a database of codes employed by our analysts to describe the various analytical defects that may occur with an analysis. Each code is associated with written text describing the problem and the qualification that may be applied. For instance, the code that would be applied to an analyte that was determined to be a result of laboratory contamination would be BC (Blank Contamination). A complete listing of the analyte qualification parameters and their respective codes are presented below in *Analyte Qualification Codes*.

Analyte Qualification Codes

- CO Comment
- HT Holding Time
- IC Initial Calibration
- CC Continuing Calibration
- BC Blank Contamination
- MS Matrix Spike Effects
- TC Target Compound Identification
- CQ Compound Quantitation
- TI Tentatively Identified Compound
- SD System Monitoring Compound
- IS Internal Standard
- TU GC/MS Tune Criteria

- AS Analytical Sequence

Metal Section Reporting Format

The Metal Section of this data validation report is divided into 1) a text-formatted report which describes the contents of the laboratory data package and 2) a number of tabular reports which allow the data user to readily obtain information about the results of the data validation. Below is a description of the type of information contained in these tabular reports.

1) *Narrative of the Sample Delivery Group (SDG):* This section provides general information that pertains to the data package, such as the date of receipt, the number and type of samples, the laboratory performing the analysis, the instrumentation utilized to perform the analysis, the method of analysis, and the number and type of quality control parameters reported by the laboratory. Additionally, any other pertinent issues dealing with the laboratory or the data package may be noted in this section.

2) ***Table M1*** *Summary of Metal Data Validation Issues*: This table represents a bulleted summary of all metal samples that were validated for analyte level defects and provides a quick view of any issues that were associated with this sample delivery group. A bullet represents the assignment of a comment and/or qualifier by the data validator for a specific sample. The nature of a qualification can be found in ***Table M2*** *Metal Analyte Qualification Summary.*

3) ***Table M2*** *Metal Analyte Qualification Summary*: This tabular report displays all of the analyte-level data validation issues checked (*Analyte Qualification Codes*). The table indicates the client sample name, the analyte that has been qualified, the qualification code, the lab result and its qualifier and units, the validated result and the validation qualifier and units. Explanations of the actions taken by the validator are explained in ***Table M3*** *Metal Analyte Qualification Comments.*

4) ***Table M3*** *Metal Analyte Qualification Comments:* This report contains an explanation of each problem and any qualification which was documented in ***Table M2*** *Metal Analyte Qualification Summary.*

5) ***Table M4*** *Validated Metal Results*: This report displays all the analytical and validated information in a one-sample per-page view. It includes the metal analyte list, analytical extraction level, dilution factor, method quantitation limits per analyte, the results for each analyte and the units of measure for each analyte.

Narrative of Sample Delivery Group (SDG): L0026284

The results for thirty-one site water samples were analyzed by Accutest Gulf Coast for metals were received by TerraBase, Inc. for full data validation. The laboratory utilized an ICP-MS according to SW-846 Method 6020A. These samples were analyzed for total metals. Two of the samples were also analyzed for dissolved metals. The following quality control parameters were reported in the data package:

QC : ICP: 6020A TOTAL METALS As, Cd, Pb, Mn, Ni, Tl, Zn
• 3 method blank(s)
• 3 matrix spike(s)
• 3 matrix spike duplicate(s)
• 0 lab duplicate(s)
• 3 linear dilution sample(s)
• 0 post digestion spike(s)
• 0 post digestion spike duplicate(s)
• 3 laboratory control sample(s)
• 0 laboratory control sample dup(s)

NOTES:

1. The results for 31 total water samples were received by TerraBase, Inc. on April 18, 2013. Four of these samples were requested for full data validation by TerraBase, Inc. in order to meet the client's 10% validation criteria.
2. The samples were collected on February 18th, 19th, 20th, and February 21, 2013.
3. The laboratory in Lafayette received the samples on February 22, 2003.
4. Samples were subcontracted to Accutest-Mid Atlantic laboratory in Dayton, New Jersey.
5. The data received from the laboratory reflected the resubmission work requested by SEMS, Inc. for samples DW-03, PW-04, DW-02, BA-05, BA-05A and MW-A. The reason for the resubmission was not given to TerraBase, Inc. Only data that was in the revised laboratory data package was used in validation since it included all the samples and their accompanying raw data.
6. All results were from SW-846 method 6020.
7. Samples BA-01 and DW01 had both total and dissolved metal analysis requested. All remaining samples only had total metal analysis requested.
8. Client samples DW-01, MW-3, BC-25, and BA-01A were the four samples that full data validation was requested on. This request was made on April 8, 2013.
9. Arsenic, cadmium, lead, nickel, thallium, zinc and manganese were analyzed by the laboratory as per the chain of custody.
10. The validator used all quality control samples available to provide the most complete and accurate data validation possible.

11. Field duplicates were not identified so, it was impossible for the validator to use them in the validation process.
12. Samples BA-05 and BC-21R were requested on the COC for total metals MS/MSD analysis. An addition laboratory chosen MS/MSD was run on client sample MW-6. All three were used in the data validation process.

Lab: **AGCLAF / Accutest Gulf Coast - Lafayette** SDG ID: **L0026284**

	Analyte Qualification							
Client Sample	AS	CO	HT	IC	CC	BC	MS	CQ
BA-01A								
BC-25								
DW-01								
DW-01DIS								
MW-3								

All samples were validated. A bullet (•) denotes sample qualification.

Analyte Qualification Codes:

AS - Analytical sequence
CO - Comment
HT - Holding time
IC - Initial calibration
CC - Continuing calibration
BC - Blank contamination
MS - Matrix spike effects
CQ - Compound/parameter quantitation

Lab: AGCLAF / Accutest Gulf Coast - Lafayette

SDG ID: L0026284

Client Sample	Analyte Name	AS	CO	HT	IC	CC	BC	MS	CQ	Lab Result	Units	Validated Result	Units

No metal samples received analyte qualifiers in this sample delivery group.

Analyte Qualification Codes:

AS - Analytical sequence
CO - Comment
HT - Holding time
IC - Initial calibration
CC - Continuing calibration
BC - Blank contamination
MS - Matrix spike effects
CQ - Compound/parameter quantitation

Analyte Qualifiers:

U - Non-detected
J - Estimated
R - Unusable
B - (Lab qualifier) Analyte detected between the instrument detection limit (IDL) and the RL

No metal samples received analyte qualifiers in this sample delivery group.

Qualification Categories:

CO	- Comment	**MS**	- Matrix spike effects
HT	- Holding time	**TC**	- TCL compound ID
IC	- Initial calibration	**CQ**	- Compound/parameter quantitation
CC	- Continuing calibration	**TI**	- Tentatively identified compound
BC	- Blank contamination	**SD**	- Surrogate deficiencies
		IS	- Internal standard

M4 - Validated Metal Results

Delatte Metals
L0026284

Client Sample ID:	BA-01A	Matrix:	Water	Lab ID.	AGCLAF
Sample Type:	Site Sample (total)	% Solids:	NA	SDG ID:	L0026284
Lab Sample ID:	JB29805-19	Sampling Date/Time:	02/20/2013 13:21	SDG Page:	0

CAS Number	Analyte Name	Method	D/F	RL	Validated Results	Units
7439-92-1	Lead	6020A	2	1	1 U	µg/L
7440-28-0	Thallium	6020A	2	1	1 U	µg/L
7440-43-9	Cadmium	6020A	2	1	1 U	µg/L
7439-96-5	Manganese	6020A	10	10	12 3	µg/L
7440-02-0	Nickel	6020A	10	10	10 U	µg/L
7440-38-2	Arsenic	6020A	10	5	8 5	µg/L
7440-66-6	Zinc	6020A	10	20	20 U	µg/L

U - Non-detected
J - Estimated
R - Unusable
RL - Reporting limit

B - (Lab qualifier) Analyte detected between the instrument detection limit (IDL) and the RL

* - Modification by data validation

TerraBase®
TerraBase Inc

Client Sample ID:	**DW-01**	Matrix:	**Water**	Lab ID:	**AGCLAF**
Sample Type:	**Site Sample (total)**	% Solids:	**NA**	SDG ID:	**L0026284**
Lab Sample ID:	**JB29805-28**	Sampling Date/Time:	**02/20/2013 18:20**	SDG Page:	**0**

CAS Number	Analyte Name	Method	D/F	RL	Validated Results	Units
7439-92-1	Lead	6020A	2	1	15	µg/L
7440-28-0	Thallium	6020A	2	1	1 U	µg/L
7440-43-9	Cadmium	6020A	2	1	45.8	µg/L
7440-02-0	Nickel	6020A	10	10	59.7	µg/L
7440-38-2	Arsenic	6020A	10	5	236	µg/L
7440-66-6	Zinc	6020A	10	20	356	µg/L
7439-96-5	Manganese	6020A	50	50	13,800	µg/L

U - Non-detected
J - Estimated
R - Unusable
RL - Reporting limit

B - (Lab qualifier) Analyte detected between the instrument detection limit (IDL) and the RL

* - Modification by data validation

M4 - Validated Metal Results

Delatte Metals
L0026284

Client Sample ID:	**DW-01DIS**	Matrix:	**Water**	Lab ID:	**AGCLAF**
Sample Type:	**Site Sample**	% Solids:	**NA**	SDG ID:	**L0026284**
Lab Sample ID:	**JB29805-28F**	Sampling Date/Time:	**02/20/2013 18:20**	SDG Page:	**0**

CAS Number	Analyte Name	Method	D/F	RL	Validated Results	Units
7439-92-1	Lead	6020A	2	1	16.4	µg/L
7440-28-0	Thallium	6020A	2	1	1 U	µg/L
7440-43-9	Cadmium	6020A	2	1	49.4	µg/L
7440-02-0	Nickel	6020A	10	10	64.2	µg/L
7440-38-2	Arsenic	6020A	10	5	207	µg/L
7440-66-6	Zinc	6020A	10	20	388	µg/L
7439-96-5	Manganese	6020A	50	50	15,900	µg/L

U - Non-detected
J - Estimated
R - Unusable
RL - Reporting limit

B - (Lab qualifier) Analyte detected between the instrument detection limit (IDL) and the RL

* - Modification by data validation

TerraBase®
TerraBase Inc

M4 - Validated Metal Results

Delatte Metals
L0026284

Client Sample ID:	**BC-25**	Matrix:	**Water**	Lab ID:	**AGCLAF**
Sample Type:	**Site Sample (total)**	% Solids:	**NA**	SDG ID:	**L0026284**
Lab Sample ID:	**JB29805-4**	Sampling Date/Time:	**02/18/2013 11:52**	SDG Page:	**0**

CAS Number	Analyte Name	Method	D/F	RL	Validated Results	Units
7439-92-1	Lead	6020A	2	1	1 U	µg/L
7440-28-0	Thallium	6020A	2	1	1 U	µg/L
7440-43-9	Cadmium	6020A	2	1	1 U	µg/L
7439-96-5	Manganese	6020A	10	10	217	µg/L
7440-02-0	Nickel	6020A	10	10	10 U	µg/L
7440-38-2	Arsenic	6020A	10	5	5 U	µg/L
7440-66-6	Zinc	6020A	10	20	20 U	µg/L

U - Non-detected
J - Estimated
R - Unusable
RL - Reporting limit

B - (Lab qualifier) Analyte detected between the instrument detection limit (IDL) and the RL

***** - Modification by data validation

M4 - Validated Metal Results

Delatte Metals
L0026284

Client Sample ID:	**MW-3**	Matrix:	**Water**	Lab ID:	**AGCLAF**
Sample Type:	**Site Sample (total)**	% Solids:	**NA**	SDG ID:	**L0026284**
Lab Sample ID:	**JB29805-5**	Sampling Date/Time:	**02/18/2013 12:23**	SDG Page:	**0**

CAS Number	Analyte Name	Method	D/F	RL	Validated Results	Units
7439-92-1	Lead	6020A	2	1	1 1	µg/L
7440-28-0	Thallium	6020A	2	1	1 U	µg/L
7440-43-9	Cadmium	6020A	2	1	1 U	µg/L
7439-96-5	Manganese	6020A	10	10	419	µg/L
7440-02-0	Nickel	6020A	10	10	10 U	µg/L
7440-38-2	Arsenic	6020A	10	5	5 U	µg/L
7440-66-6	Zinc	6020A	10	20	20 U	µg/L

U - Non-detected
J - Estimated
R - Unusable
RL - Reporting limit

B - (Lab qualifier) Analyte detected between the instrument detection limit (IDL) and the RL

***** - Modification by data validation

TerraBase®
TerraBase Inc

DELATTE METALS PROJECT

ALL LAB LEVEL RESULTS

SDG: L0026284

Prepared for:

SEMS, Inc.
Baton Rouge, LA

TerraBase Project Number: 207
April 2013

E1 - Sample Identification Cross-Reference Table

Site Samples Sorted by Fraction

Delatte Metals
0026284A

Lab: **AGCLAF / Accutest Gulf Coast - Lafayette** SDG ID: **0026284A**

Fraction	Client Sample	Lab Sample	Sample Type	Matrix	Level	Sampling Date/Time
Metals						
	BC-07	JB29805-1	Site Sample	Water	Low	02/18/2013 9:29
	NORTH WELL	JB29805-10	Site Sample	Water	Low	02/19/2013 10:08
	BC-21R	JB29805-11	Site Sample	Water	Low	02/19/2013 10:39
	BA-09	JB29805-12	Site Sample	Water	Low	02/19/2013 11:38
	BA-09A	JB29805-13	Site Sample	Water	Low	02/19/2013 12:26
	WW-09	JB29805-14	Site Sample	Water	Low	02/19/2013 13:20
	MW-04	JB29805-15	Site Sample	Water	Low	02/19/2013 14:31
	BC-03	JB29805-16	Site Sample	Water	Low	02/20/2013 10:11
	WW-04	JB29805-17	Site Sample	Water	Low	02/20/2013 10:46
	(b) (6) [redacted] WELL	JB29805-18	Site Sample	Water	Low	02/20/2013 10:55
	BA-01A	JB29805-19	Site Sample	Water	Low	02/20/2013 13:21
	DW-04	JB29805-2	Site Sample	Water	Low	02/18/2013 10:31
	BA-01	JB29805-20	Site Sample	Water	Low	02/20/2013 14:02
	BA-01DIS	JB29805-20F	Site Sample	Water	Low	02/20/2013 14:02
	DW-03	JB29805-22	Site Sample	Water	Low	02/20/2013 14:40
	PW-04	JB29805-23	Site Sample	Water	Low	02/20/2013 15:03
	DW-02	JB29805-24	Site Sample	Water	Low	02/20/2013 15:32
	BA-05	JB29805-25	Site Sample	Water	Low	02/20/2013 16:24
	BA-05A	JB29805-26	Site Sample	Water	Low	02/20/2013 17:08
	MW-A	JB29805-27	Site Sample	Water	Low	02/20/2013 17:40
	DW-01	JB29805-28	Site Sample	Water	Low	02/20/2013 18:20
	DW-01DIS	JB29805-28F	Site Sample	Water	Low	02/20/2013 18:20
	BC-19	JB29805-3	Site Sample	Water	Low	02/18/2013 10:54
	MW-01	JB29805-30	Site Sample	Water	Low	02/21/2013 8:18
	BA-03A	JB29805-31	Site Sample	Water	Low	02/21/2013 8:53
	BA-03	JB29805-32	Site Sample	Water	Low	02/21/2013 9:11
	MW-02	JB29805-33	Site Sample	Water	Low	02/21/2013 9:28
	DUPLICATE #1	JB29805-34	Field Duplicate	Water	Low	02/19/2013 0:00
	DUPLICATE #2	JB29805-35	Field Duplicate	Water	Low	02/19/2013 0:00
	DUPLICATE #3	JB29805-36	Field Duplicate	Water	Low	02/20/2013 0:00
	DUPLICATE #4	JB29805-37	Field Duplicate	Water	Low	02/20/2013 0:00
	BC-25	JB29805-4	Site Sample	Water	Low	02/18/2013 11:52
	MW-3	JB29805-5	Site Sample	Water	Low	02/18/2013 12:23
	MW-6	JB29805-6	Site Sample	Water	Low	02/18/2013 13:25
	SOUTH WELL	JB29805-7	Site Sample	Water	Low	02/18/2013 14:16
	BB-01	JB29805-8	Site Sample	Water	Low	02/19/2013 9:04
	BC-17	JB29805-9	Site Sample	Water	Low	02/19/2013 9:35

Metal Results

Delatte Metals
0026284A

Client Sample ID.	**BC-07**	Matrix:	**Water**	Lab ID:	**AGCLAF**
Sample Type:	**Site Sample (total)**	% Solids:	**NA**	SDG ID:	**0026284A**
Lab Sample ID:	**JB29805-1**	Sampling Date/Time:	**02/18/2013 9:29**	SDG Page:	**0**

CAS Number	Analyte Name	Method	D/F	RL	Lab Result	Units
7439-92-1	Lead	6020A	2	1	1 U	µg/L
7440-43-9	Cadmium	6020A	2	1	1 U	µg/L
7439-96-5	Manganese	6020A	10	10	11.8	µg/L
7440-02-0	Nickel	6020A	10	10	10 U	µg/L
7440-28-0	Thallium	6020A	10	5	5 U	µg/L
7440-38-2	Arsenic	6020A	10	5	5 U	µg/L
7440-66-6	Zinc	6020A	10	20	20 U	µg/L

U - Non-detected
J - Estimated
R - Unusable
RL - Reporting limit

B - (Lab qualifier) Analyte detected between the instrument detection limit (IDL) and the RL

TerraBase©
TerraBase Inc

Client Sample ID:	NORTH WELL	Matrix:	Water	Lab ID:	AGCLAF
Sample Type:	Site Sample (total)	% Solids:	NA	SDG ID:	0026284A
Lab Sample ID:	JB29805-10	Sampling Date/Time:	02/19/2013 10:08	SDG Page:	0

CAS Number	Analyte Name	Method	D/F	RL	Lab Result	Units
7439-92-1	Lead	6020A	2	1	1	µg/L
7440-28-0	Thallium	6020A	2	1	1 U	µg/L
7440-43-9	Cadmium	6020A	2	1	1 U	µg/L
7439-96-5	Manganese	6020A	10	10	10 U	µg/L
7440-02-0	Nickel	6020A	10	10	10 U	µg/L
7440-38-2	Arsenic	6020A	10	5	5 U	µg/L
7440-66-6	Zinc	6020A	10	20	20 U	µg/L

U - Non-detected
J - Estimated
R - Unusable
RL - Reporting limit

B - (Lab qualifier) Analyte detected between the instrument detection limit (IDL) and the RL

Client Sample ID:	**BC-21R**	Matrix:	**Water**	Lab ID:	**AGCLAF**
Sample Type:	**Site Sample (total)**	% Solids:	**NA**	SDG ID:	**0026284A**
Lab Sample ID:	**JB29805-11**	Sampling Date/Time:	**02/19/2013 10:39**	SDG Page:	**0**

CAS Number	Analyte Name	Method	D/F	RL	Lab Result	Units
7439-92-1	Lead	6020A	2	1	1 U	µg/L
7439-96-5	Manganese	6020A	2	2	57 5	µg/L
7440-02-0	Nickel	6020A	2	2	2 U	µg/L
7440-28-0	Thallium	6020A	2	1	1 U	µg/L
7440-38-2	Arsenic	6020A	2	1	1 U	µg/L
7440-43-9	Cadmium	6020A	2	1	1 U	µg/L
7440-66-6	Zinc	6020A	2	4	4	µg/L

U - Non-detected
J - Estimated
R - Unusable
RL - Reporting limit

B - (Lab qualifier) Analyte detected between the instrument detection limit (IDL) and the RL

Client Sample ID:	BA-09	Matrix:	Water	Lab ID:	AGCLAF
Sample Type:	Site Sample (total)	% Solids:	NA	SDG ID:	0026284A
Lab Sample ID:	JB29805-12	Sampling Date/Time:	02/19/2013 11:38	SDG Page:	0

CAS Number	Analyte Name	Method	D/F	RL	Lab Result	Units
7439-92-1	Lead	6020A	2	1	1 3	µg/L
7440-28-0	Thallium	6020A	2	1	1 U	µg/L
7440-43-9	Cadmium	6020A	2	1	1 U	µg/L
7440-02-0	Nickel	6020A	10	10	157	µg/L
7440-38-2	Arsenic	6020A	10	5	34.2	µg/L
7440-66-6	Zinc	6020A	10	20	231	µg/L
7439-96-5	Manganese	6020A	50	50	3,580	µg/L

U - Non-detected
J - Estimated
R - Unusable
RL - Reporting limit

B - (Lab qualifier) Analyte detected between the instrument detection limit (IDL) and the RL

TerraBase®
TerraBase Inc

Client Sample ID:	**BA-09A**	Matrix:	**Water**	Lab ID:	**AGCLAF**
Sample Type:	**Site Sample (total)**	% Solids:	**NA**	SDG ID:	**0026284A**
Lab Sample ID:	**JB29805-13**	Sampling Date/Time:	**02/19/2013 12:26**	SDG Page:	**0**

CAS Number	Analyte Name	Method	D/F	RL	Lab Result	Units
7439-92-1	Lead	6020A	2	1	1 U	µg/L
7440-28-0	Thallium	6020A	2	1	1 U	µg/L
7440-43-9	Cadmium	6020A	2	1	1 U	µg/L
7439-96-5	Manganese	6020A	10	10	30.9	µg/L
7440-02-0	Nickel	6020A	10	10	10 U	µg/L
7440-38-2	Arsenic	6020A	10	5	5 U	µg/L
7440-66-6	Zinc	6020A	10	20	20 U	µg/L

U - Non-detected
J - Estimated
R - Unusable
RL - Reporting limit

B - (Lab qualifier) Analyte detected between the instrument detection limit (IDL) and the RL

Client Sample ID:	WW-09	Matrix:	Water	Lab ID:	AGCLAF
Sample Type:	Site Sample (total)	% Solids:	NA	SDG ID:	0026284A
Lab Sample ID:	JB29805-14	Sampling Date/Time:	02/19/2013 13:20	SDG Page:	0

CAS Number	Analyte Name	Method	D/F	RL	Lab Result	Units
7439-92-1	Lead	6020A	2	1	1 U	µg/L
7440-28-0	Thallium	6020A	2	1	1 U	µg/L
7440-43-9	Cadmium	6020A	2	1	1 U	µg/L
7439-96-5	Manganese	6020A	10	10	17 9	µg/L
7440-02-0	Nickel	6020A	10	10	10 U	µg/L
7440-38-2	Arsenic	6020A	10	5	5 U	µg/L
7440-66-6	Zinc	6020A	10	20	20 U	µg/L

U - Non-detected
J - Estimated
R - Unusable
RL - Reporting limit

B - (Lab qualifier) Analyte detected between the instrument detection limit (IDL) and the RL

Client Sample ID:	**MW-04**	Matrix:	**Water**	Lab ID:	**AGCLAF**
Sample Type:	**Site Sample (total)**	% Solids:	**NA**	SDG ID:	**0026284A**
Lab Sample ID:	**JB29805-15**	Sampling Date/Time.	**02/19/2013 14:31**	SDG Page:	**0**

CAS Number	Analyte Name	Method	D/F	RL	Lab Result	Units
7439-92-1	Lead	6020A	2	1	3.6	µg/L
7440-28-0	Thallium	6020A	2	1	1 U	µg/L
7440-43-9	Cadmium	6020A	2	1	1 U	µg/L
7439-96-5	Manganese	6020A	10	10	62.8	µg/L
7440-02-0	Nickel	6020A	10	10	10 U	µg/L
7440-38-2	Arsenic	6020A	10	5	5 U	µg/L
7440-66-6	Zinc	6020A	10	20	20 U	µg/L

U - Non-detected
J - Estimated
R - Unusable
RL - Reporting limit

B - (Lab qualifier) Analyte detected between the instrument detection limit (IDL) and the RL

Client Sample ID:	**BC-03**	Matrix:	**Water**	Lab ID:	**AGCLAF**
Sample Type:	**Site Sample (total)**	% Solids:	**NA**	SDG ID:	**0026284A**
Lab Sample ID:	**JB29805-16**	Sampling Date/Time:	**02/20/2013 10:11**	SDG Page:	**0**

CAS Number	Analyte Name	Method	D/F	RL	Lab Result	Units
7439-92-1	Lead	6020A	2	1	1 U	µg/L
7440-28-0	Thallium	6020A	2	1	1 U	µg/L
7440-43-9	Cadmium	6020A	2	1	1 U	µg/L
7439-96-5	Manganese	6020A	10	10	10 U	µg/L
7440-02-0	Nickel	6020A	10	10	10 U	µg/L
7440-38-2	Arsenic	6020A	10	5	5 U	µg/L
7440-66-6	Zinc	6020A	10	20	20 U	µg/L

U - Non-detected
J - Estimated
R - Unusable
RL - Reporting limit

B - (Lab qualifier) Analyte detected between the instrument detection limit (IDL) and the RL

TerraBase®
TerraBase Inc

Client Sample ID:	**WW-04**	Matrix:	**Water**	Lab ID:	**AGCLAF**
Sample Type:	**Site Sample (total)**	% Solids:	**NA**	SDG ID:	**0026284A**
Lab Sample ID:	**JB29805-17**	Sampling Date/Time:	**02/20/2013 10:46**	SDG Page:	**0**

CAS Number	Analyte Name	Method	D/F	RL	Lab Result	Units
7439-92-1	Lead	6020A	2	1	1 U	µg/L
7440-28-0	Thallium	6020A	2	1	1 U	µg/L
7440-43-9	Cadmium	6020A	2	1	1 U	µg/L
7439-96-5	Manganese	6020A	10	10	10 U	µg/L
7440-02-0	Nickel	6020A	10	10	10 U	µg/L
7440-38-2	Arsenic	6020A	10	5	5 U	µg/L
7440-66-6	Zinc	6020A	10	20	20 U	µg/L

U - Non-detected
J - Estimated
R - Unusable
RL - Reporting limit

B - (Lab qualifier) Analyte detected between the instrument detection limit (IDL) and the RL

Metal Results

Delatte Metals
0026284A

Client Sample ID:	(b) (6) [redacted] WELL	Matrix:	**Water**	Lab ID:	**AGCLAF**
Sample Type:	**Site Sample (total)**	% Solids:	**NA**	SDG ID:	**0026284A**
Lab Sample ID:	**JB29805-18**	Sampling Date/Time:	**02/20/2013 10:55**	SDG Page:	**0**

CAS Number	Analyte Name	Method	D/F	RL	Lab Result	Units
7439-92-1	Lead	6020A	2	1	1 2	µg/L
7440-28-0	Thallium	6020A	2	1	1 U	µg/L
7440-43-9	Cadmium	6020A	2	1	1 U	µg/L
7439-96-5	Manganese	6020A	10	10	24.3	µg/L
7440-02-0	Nickel	6020A	10	10	10 U	µg/L
7440-38-2	Arsenic	6020A	10	5	5 U	µg/L
7440-66-6	Zinc	6020A	10	20	20 U	µg/L

U - Non-detected
J - Estimated
R - Unusable
RL - Reporting limit

B - (Lab qualifier) Analyte detected between the instrument detection limit (IDL) and the RL

TerraBase®
TerraBase Inc

Client Sample ID:	**BA-01A**	Matrix:	**Water**	Lab ID:	**AGCLAF**
Sample Type:	**Site Sample (total)**	% Solids:	**NA**	SDG ID:	**0026284A**
Lab Sample ID:	**JB29805-19**	Sampling Date/Time:	**02/20/2013 13:21**	SDG Page:	**0**

CAS Number	Analyte Name	Method	D/F	RL	Lab Result	Units
7439-92-1	Lead	6020A	2	1	1 U	µg/L
7440-28-0	Thallium	6020A	2	1	1 U	µg/L
7440-43-9	Cadmium	6020A	2	1	1 U	µg/L
7439-96-5	Manganese	6020A	10	10	12.3	µg/L
7440-02-0	Nickel	6020A	10	10	10 U	µg/L
7440-38-2	Arsenic	6020A	10	5	8 5	µg/L
7440-66-6	Zinc	6020A	10	20	20 U	µg/L

U - Non-detected
J - Estimated
R - Unusable
RL - Reporting limit

B - (Lab qualifier) Analyte detected between the instrument detection limit (IDL) and the RL

Client Sample ID:	DW-04	Matrix:	Water	Lab ID:	AGCLAF
Sample Type:	Site Sample (total)	% Solids:	NA	SDG ID:	0026284A
Lab Sample ID:	JB29805-2	Sampling Date/Time:	02/18/2013 10:31	SDG Page:	0

CAS Number	Analyte Name	Method	D/F	RL	Lab Result	Units
7439-92-1	Lead	6020A	2	1	1 U	µg/L
7440-28-0	Thallium	6020A	2	1	1 U	µg/L
7440-43-9	Cadmium	6020A	2	1	1 U	µg/L
7439-96-5	Manganese	6020A	10	10	10 U	µg/L
7440-02-0	Nickel	6020A	10	10	10 U	µg/L
7440-38-2	Arsenic	6020A	10	5	5 U	µg/L
7440-66-6	Zinc	6020A	10	20	20 U	µg/L

U - Non-detected
J - Estimated
R - Unusable
RL - Reporting limit

B - (Lab qualifier) Analyte detected between the instrument detection limit (IDL) and the RL

Client Sample ID:	**BA-01**	Matrix:	**Water**	Lab ID:	**AGCLAF**
Sample Type:	**Site Sample (total)**	% Solids:	**NA**	SDG ID:	**0026284A**
Lab Sample ID:	**JB29805-20**	Sampling Date/Time:	**02/20/2013 14:02**	SDG Page:	**0**

CAS Number	Analyte Name	Method	D/F	RL	Lab Result	Units
7439-92-1	Lead	6020A	2	1	1 U	µg/L
7440-28-0	Thallium	6020A	2	1	1 U	µg/L
7440-43-9	Cadmium	6020A	2	1	1 U	µg/L
7440-02-0	Nickel	6020A	10	10	39.7	µg/L
7440-38-2	Arsenic	6020A	10	5	5 U	µg/L
7440-66-6	Zinc	6020A	10	20	92.3	µg/L
7439-96-5	Manganese	6020A	50	50	1,320	µg/L

U - Non-detected
J - Estimated
R - Unusable
RL - Reporting limit

B - (Lab qualifier) Analyte detected between the instrument detection limit (IDL) and the RL

Client Sample ID:	**BA-01DIS**	Matrix:	**Water**	Lab ID:	**AGCLAF**
Sample Type:	**Site Sample**	% Solids:	**NA**	SDG ID:	**0026284A**
Lab Sample ID:	**JB29805-20F**	Sampling Date/Time:	**02/20/2013 14:02**	SDG Page:	**0**

CAS Number	Analyte Name	Method	D/F	RL	Lab Result	Units
7439-92-1	Lead	6020A	2	1	1 1	µg/L
7440-28-0	Thallium	6020A	2	1	1 U	µg/L
7440-43-9	Cadmium	6020A	2	1	1 U	µg/L
7440-02-0	Nickel	6020A	10	10	39.1	µg/L
7440-38-2	Arsenic	6020A	10	5	6.9	µg/L
7440-66-6	Zinc	6020A	10	20	52.5	µg/L
7439-96-5	Manganese	6020A	50	50	1,400	µg/L

U - Non-detected
J - Estimated
R - Unusable
RL - Reporting limit

B - (Lab qualifier) Analyte detected between the instrument detection limit (IDL) and the RL

Client Sample ID:	DW-03	Matrix:	Water	Lab ID:	AGCLAF
Sample Type:	Site Sample (total)	% Solids:	NA	SDG ID:	0026284A
Lab Sample ID:	JB29805-22	Sampling Date/Time:	02/20/2013 14:40	SDG Page:	0

CAS Number	Analyte Name	Method	D/F	RL	Lab Result	Units
7439-92-1	Lead	6020A	2	1	32.1	µg/L
7440-28-0	Thallium	6020A	2	1	1 U	µg/L
7440-43-9	Cadmium	6020A	2	1	2.9	µg/L
7440-02-0	Nickel	6020A	10	10	171	µg/L
7440-38-2	Arsenic	6020A	10	5	35.6	µg/L
7440-66-6	Zinc	6020A	10	20	257	µg/L
7439-96-5	Manganese	6020A	50	50	4,660	µg/L

U - Non-detected
J - Estimated
R - Unusable
RL - Reporting limit

B - (Lab qualifier) Analyte detected between the instrument detection limit (IDL) and the RL

TerraBase©
TerraBase Inc

Client Sample ID:	PW-04	Matrix:	Water	Lab ID:	AGCLAF
Sample Type:	Site Sample (total)	% Solids:	NA	SDG ID:	0026284A
Lab Sample ID:	JB29805-23	Sampling Date/Time:	02/20/2013 15:03	SDG Page:	0

CAS Number	Analyte Name	Method	D/F	RL	Lab Result	Units
7439-92-1	Lead	6020A	2	1	1.3	µg/L
7440-28-0	Thallium	6020A	2	1	1 U	µg/L
7440-43-9	Cadmium	6020A	2	1	2.1	µg/L
7440-02-0	Nickel	6020A	10	10	32.1	µg/L
7440-38-2	Arsenic	6020A	10	5	5 U	µg/L
7440-66-6	Zinc	6020A	10	20	82.5	µg/L
7439-96-5	Manganese	6020A	50	50	1,640	µg/L

U - Non-detected
J - Estimated
R - Unusable
RL - Reporting limit

B - (Lab qualifier) Analyte detected between the instrument detection limit (IDL) and the RL

Client Sample ID:	DW-02	Matrix:	Water	Lab ID:	AGCLAF
Sample Type:	Site Sample (total)	% Solids:	NA	SDG ID:	0026284A
Lab Sample ID:	JB29805-24	Sampling Date/Time:	02/20/2013 15:32	SDG Page:	0

CAS Number	Analyte Name	Method	D/F	RL	Lab Result	Units
7439-92-1	Lead	6020A	2	1	53	µg/L
7440-28-0	Thallium	6020A	2	1	1 U	µg/L
7440-43-9	Cadmium	6020A	2	1	43.3	µg/L
7440-02-0	Nickel	6020A	10	10	668	µg/L
7440-38-2	Arsenic	6020A	10	5	75.8	µg/L
7439-96-5	Manganese	6020A	50	50	16,200	µg/L
7440-66-6	Zinc	6020A	50	100	2,130	µg/L

U - Non-detected
J - Estimated
R - Unusable
RL - Reporting limit

B - (Lab qualifier) Analyte detected between the instrument detection limit (IDL) and the RL

Client Sample ID:	BA-05	Matrix:	Water	Lab ID:	AGCLAF
Sample Type:	Site Sample (total)	% Solids:	NA	SDG ID:	0026284A
Lab Sample ID:	JB29805-25	Sampling Date/Time:	02/20/2013 16:24	SDG Page:	0

CAS Number	Analyte Name	Method	D/F	RL	Lab Result	Units
7439-96-5	Manganese	6020A	50	50	17,700	µg/L
7440-02-0	Nickel	6020A	10	10	78.5	µg/L
7440-66-6	Zinc	6020A	10	20	20 U	µg/L
7439-92-1	Lead	6020A	2	1	1 U	µg/L
7440-28-0	Thallium	6020A	2	1	1 3	µg/L
7440-38-2	Arsenic	6020A	2	1	2 5	µg/L
7440-43-9	Cadmium	6020A	2	1	1 U	µg/L

U - Non-detected
J - Estimated
R - Unusable
RL - Reporting limit

B - (Lab qualifier) Analyte detected between the instrument detection limit (IDL) and the RL

Client Sample ID:	**BA-05A**	Matrix:	**Water**	Lab ID:	**AGCLAF**
Sample Type:	**Site Sample (total)**	% Solids:	**NA**	SDG ID:	**0026284A**
Lab Sample ID:	**JB29805-26**	Sampling Date/Time:	**02/20/2013 17:08**	SDG Page:	**0**

CAS Number	Analyte Name	Method	D/F	RL	Lab Result	Units
7439-92-1	Lead	6020A	2	1	1 U	µg/L
7440-28-0	Thallium	6020A	2	1	1 U	µg/L
7440-43-9	Cadmium	6020A	2	1	1 U	µg/L
7439-96-5	Manganese	6020A	10	10	14.4	µg/L
7440-02-0	Nickel	6020A	10	10	10 U	µg/L
7440-38-2	Arsenic	6020A	10	5	5 U	µg/L
7440-66-6	Zinc	6020A	10	20	20 U	µg/L

U - Non-detected
J - Estimated
R - Unusable
RL - Reporting limit

B - (Lab qualifier) Analyte detected between the instrument detection limit (IDL) and the RL

Client Sample ID:	MW-A	Matrix:	Water	Lab ID:	AGCLAF
Sample Type:	Site Sample (total)	% Solids:	NA	SDG ID:	0026284A
Lab Sample ID:	JB29805-27	Sampling Date/Time:	02/20/2013 17:40	SDG Page:	0

CAS Number	Analyte Name	Method	D/F	RL	Lab Result	Units
7439-92-1	Lead	6020A	2	1	1 U	µg/L
7440-28-0	Thallium	6020A	2	1	1 U	µg/L
7440-43-9	Cadmium	6020A	2	1	1 U	µg/L
7439-96-5	Manganese	6020A	10	10	10 U	µg/L
7440-02-0	Nickel	6020A	10	10	10 U	µg/L
7440-38-2	Arsenic	6020A	10	5	5 U	µg/L
7440-66-6	Zinc	6020A	10	20	20 U	µg/L

U - Non-detected
J - Estimated
R - Unusable
RL - Reporting limit

B - (Lab qualifier) Analyte detected between the instrument detection limit (IDL) and the RL

Client Sample ID:	DW-01	Matrix:	Water	Lab ID:	AGCLAF
Sample Type:	Site Sample (total)	% Solids:	NA	SDG ID:	0026284A
Lab Sample ID:	JB29805-28	Sampling Date/Time:	02/20/2013 18:20	SDG Page:	0

CAS Number	Analyte Name	Method	D/F	RL	Lab Result	Units
7439-92-1	Lead	6020A	2	1	15	µg/L
7440-28-0	Thallium	6020A	2	1	1 U	µg/L
7440-43-9	Cadmium	6020A	2	1	45.8	µg/L
7440-02-0	Nickel	6020A	10	10	59.7	µg/L
7440-38-2	Arsenic	6020A	10	5	236	µg/L
7440-66-6	Zinc	6020A	10	20	356	µg/L
7439-96-5	Manganese	6020A	50	50	13,800	µg/L

U - Non-detected
J - Estimated
R - Unusable
RL - Reporting limit

B - (Lab qualifier) Analyte detected between the instrument detection limit (IDL) and the RL

Client Sample ID:	DW-01DIS	Matrix:	Water	Lab ID:	AGCLAF
Sample Type:	Site Sample	% Solids:	NA	SDG ID:	0026284A
Lab Sample ID:	JB29805-28F	Sampling Date/Time:	02/20/2013 18:20	SDG Page:	0

CAS Number	Analyte Name	Method	D/F	RL	Lab Result	Units
7439-92-1	Lead	6020A	2	1	16.4	µg/L
7440-28-0	Thallium	6020A	2	1	1 U	µg/L
7440-43-9	Cadmium	6020A	2	1	49.4	µg/L
7440-02-0	Nickel	6020A	10	10	64.2	µg/L
7440-38-2	Arsenic	6020A	10	5	207	µg/L
7440-66-6	Zinc	6020A	10	20	388	µg/L
7439-96-5	Manganese	6020A	50	50	15,900	µg/L

U - Non-detected
J - Estimated
R - Unusable
RL - Reporting limit

B - (Lab qualifier) Analyte detected between the instrument detection limit (IDL) and the RL

TerraBase©
TerraBase Inc

Client Sample ID:	**BC-19**	Matrix:	**Water**	Lab ID:	**AGCLAF**
Sample Type:	**Site Sample (total)**	% Solids:	**NA**	SDG ID:	**0026284A**
Lab Sample ID:	**JB29805-3**	Sampling Date/Time:	**02/18/2013 10:54**	SDG Page:	**0**

CAS Number	Analyte Name	Method	D/F	RL	Lab Result	Units
7439-92-1	Lead	6020A	2	1	1 U	µg/L
7440-28-0	Thallium	6020A	2	1	1 U	µg/L
7440-43-9	Cadmium	6020A	2	1	1 U	µg/L
7439-96-5	Manganese	6020A	10	10	10 U	µg/L
7440-02-0	Nickel	6020A	10	10	10 U	µg/L
7440-38-2	Arsenic	6020A	10	5	5 U	µg/L
7440-66-6	Zinc	6020A	10	20	20 U	µg/L

U - Non-detected
J - Estimated
R - Unusable
RL - Reporting limit

B - (Lab qualifier) Analyte detected between the instrument detection limit (IDL) and the RL

TerraBase®
TerraBase Inc

Client Sample ID:	**MW-01**	Matrix:	**Water**	Lab ID:	**AGCLAF**
Sample Type:	**Site Sample (total)**	% Solids:	**NA**	SDG ID:	**0026284A**
Lab Sample ID:	**JB29805-30**	Sampling Date/Time:	**02/21/2013 8:18**	SDG Page:	**0**

CAS Number	Analyte Name	Method	D/F	RL	Lab Result	Units
7439-92-1	Lead	6020A	2	1	9.5	µg/L
7440-28-0	Thallium	6020A	2	1	1 U	µg/L
7440-43-9	Cadmium	6020A	2	1	6.9	µg/L
7440-02-0	Nickel	6020A	10	10	263	µg/L
7440-38-2	Arsenic	6020A	10	5	70.8	µg/L
7440-66-6	Zinc	6020A	10	20	309	µg/L
7439-96-5	Manganese	6020A	50	50	7,270	µg/L

U - Non-detected
J - Estimated
R - Unusable
RL - Reporting limit

B - (Lab qualifier) Analyte detected between the instrument detection limit (IDL) and the RL

TerraBase®
TerraBase Inc

Client Sample ID:	**BA-03A**	Matrix:	**Water**	Lab ID:	**AGCLAF**
Sample Type:	**Site Sample (total)**	% Solids:	**NA**	SDG ID:	**0026284A**
Lab Sample ID:	**JB29805-31**	Sampling Date/Time:	**02/21/2013 8:53**	SDG Page:	**0**

CAS Number	Analyte Name	Method	D/F	RL	Lab Result	Units
7439-92-1	Lead	6020A	2	1	2	µg/L
7440-28-0	Thallium	6020A	2	1	1 U	µg/L
7440-43-9	Cadmium	6020A	2	1	1 U	µg/L
7439-96-5	Manganese	6020A	10	10	39.4	µg/L
7440-02-0	Nickel	6020A	10	10	10 U	µg/L
7440-38-2	Arsenic	6020A	10	5	5 U	µg/L
7440-66-6	Zinc	6020A	10	20	20 U	µg/L

U - Non-detected
J - Estimated
R - Unusable
RL - Reporting limit

B - (Lab qualifier) Analyte detected between the instrument detection limit (IDL) and the RL

Client Sample ID:	**BA-03**	Matrix:	**Water**	Lab ID:	**AGCLAF**
Sample Type:	**Site Sample (total)**	% Solids:	**NA**	SDG ID:	**0026284A**
Lab Sample ID:	**JB29805-32**	Sampling Date/Time:	**02/21/2013 9:11**	SDG Page:	**0**

CAS Number	Analyte Name	Method	D/F	RL	Lab Result	Units
7439-92-1	Lead	6020A	2	1	76	µg/L
7440-28-0	Thallium	6020A	2	1	1 U	µg/L
7440-43-9	Cadmium	6020A	2	1	69 9	µg/L
7440-02-0	Nickel	6020A	10	10	53.5	µg/L
7440-38-2	Arsenic	6020A	10	5	5 U	µg/L
7440-66-6	Zinc	6020A	10	20	242	µg/L
7439-96-5	Manganese	6020A	50	50	1,800	µg/L

U - Non-detected
J - Estimated
R - Unusable
RL - Reporting limit

B - (Lab qualifier) Analyte detected between the instrument detection limit (IDL) and the RL

Client Sample ID:	MW-02	Matrix:	Water	Lab ID:	AGCLAF
Sample Type:	Site Sample (total)	% Solids:	NA	SDG ID:	0026284A
Lab Sample ID:	JB29805-33	Sampling Date/Time:	02/21/2013 9:28	SDG Page:	0

CAS Number	Analyte Name	Method	D/F	RL	Lab Result	Units
7439-92-1	Lead	6020A	2	1	2.5	µg/L
7440-28-0	Thallium	6020A	2	1	1 U	µg/L
7440-43-9	Cadmium	6020A	2	1	45.7	µg/L
7439-96-5	Manganese	6020A	10	10	621	µg/L
7440-02-0	Nickel	6020A	10	10	52.5	µg/L
7440-38-2	Arsenic	6020A	10	5	5 U	µg/L
7440-66-6	Zinc	6020A	10	20	197	µg/L

U - Non-detected
J - Estimated
R - Unusable
RL - Reporting limit

B - (Lab qualifier) Analyte detected between the instrument detection limit (IDL) and the RL

Client Sample ID:	**DUPLICATE #1**	Matrix:	**Water**	Lab ID:	**AGCLAF**
Sample Type:	**Field Duplicate (total)**	% Solids:	**NA**	SDG ID:	**0026284A**
Lab Sample ID:	**JB29805-34**	Sampling Date/Time:	**02/19/2013 0:00**	SDG Page:	**0**

CAS Number	Analyte Name	Method	D/F	RL	Lab Result	Units
7439-92-1	Lead	6020A	2	1	6.6	µg/L
7440-28-0	Thallium	6020A	2	1	1 U	µg/L
7440-43-9	Cadmium	6020A	2	1	1 U	µg/L
7439-96-5	Manganese	6020A	10	10	10 U	µg/L
7440-02-0	Nickel	6020A	10	10	10 U	µg/L
7440-38-2	Arsenic	6020A	10	5	5 U	µg/L
7440-66-6	Zinc	6020A	10	20	20 U	µg/L

U - Non-detected
J - Estimated
R - Unusable
RL - Reporting limit

B - (Lab qualifier) Analyte detected between the instrument detection limit (IDL) and the RL

Client Sample ID:	**DUPLICATE #2**	Matrix:	**Water**	Lab ID.	**AGCLAF**
Sample Type:	**Field Duplicate (total)**	% Solids:	**NA**	SDG ID:	**0026284A**
Lab Sample ID:	**JB29805-35**	Sampling Date/Time.	**02/19/2013 0:00**	SDG Page:	**0**

CAS Number	Analyte Name	Method	D/F	RL	Lab Result	Units
7439-96-5	Manganese	6020A	10	10	24.2	µg/L
7440-02-0	Nickel	6020A	10	10	10 U	µg/L
7440-38-2	Arsenic	6020A	10	5	5 U	µg/L
7440-66-6	Zinc	6020A	10	20	20 U	µg/L
7440-28-0	Thallium	6020A	10	5	5 U	µg/L
7439-92-1	Lead	6020A	2	1	1 U	µg/L
7440-43-9	Cadmium	6020A	2	1	1 U	µg/L

U - Non-detected
J - Estimated
R - Unusable
RL - Reporting limit

B - (Lab qualifier) Analyte detected between the instrument detection limit (IDL) and the RL

TerraBase®
TerraBase Inc

Client Sample ID:	**DUPLICATE #3**	Matrix:	**Water**	Lab ID:	**AGCLAF**
Sample Type:	**Field Duplicate (total)**	% Solids:	**NA**	SDG ID:	**0026284A**
Lab Sample ID:	**JB29805-36**	Sampling Date/Time:	**02/20/2013 0:00**	SDG Page:	**0**

CAS Number	Analyte Name	Method	D/F	RL	Lab Result	Units
7439-96-5	Manganese	6020A	10	10	10 U	µg/L
7440-02-0	Nickel	6020A	10	10	10 U	µg/L
7440-38-2	Arsenic	6020A	10	5	5 U	µg/L
7440-66-6	Zinc	6020A	10	20	20 U	µg/L
7439-92-1	Lead	6020A	2	1	1 U	µg/L
7440-28-0	Thallium	6020A	2	1	1 U	µg/L
7440-43-9	Cadmium	6020A	2	1	1 U	µg/L

U - Non-detected
J - Estimated
R - Unusable
RL - Reporting limit

B - (Lab qualifier) Analyte detected between the instrument detection limit (IDL) and the RL

Client Sample ID:	**DUPLICATE #4**	Matrix:	**Water**	Lab ID:	**AGCLAF**
Sample Type:	**Field Duplicate (total)**	% Solids:	**NA**	SDG ID:	**0026284A**
Lab Sample ID:	**JB29805-37**	Sampling Date/Time:	**02/20/2013 0:00**	SDG Page:	**0**

CAS Number	Analyte Name	Method	D/F	RL	Lab Result	Units
7439-96-5	Manganese	6020A	10	10	47 4	µg/L
7440-02-0	Nickel	6020A	10	10	240	µg/L
7440-38-2	Arsenic	6020A	10	5	5 U	µg/L
7440-66-6	Zinc	6020A	10	20	135	µg/L
7439-92-1	Lead	6020A	2	1	1 U	µg/L
7440-28-0	Thallium	6020A	2	1	1 U	µg/L
7440-43-9	Cadmium	6020A	2	1	1 U	µg/L

U - Non-detected
J - Estimated
R - Unusable
RL - Reporting limit

B - (Lab qualifier) Analyte detected between the instrument detection limit (IDL) and the RL

Client Sample ID:	**BC-25**	Matrix:	**Water**	Lab ID:	**AGCLAF**
Sample Type:	**Site Sample (total)**	% Solids:	**NA**	SDG ID:	**0026284A**
Lab Sample ID:	**JB29805-4**	Sampling Date/Time:	**02/18/2013 11:52**	SDG Page:	**0**

CAS Number	Analyte Name	Method	D/F	RL	Lab Result	Units
7439-92-1	Lead	6020A	2	1	1 U	µg/L
7440-28-0	Thallium	6020A	2	1	1 U	µg/L
7440-43-9	Cadmium	6020A	2	1	1 U	µg/L
7439-96-5	Manganese	6020A	10	10	217	µg/L
7440-02-0	Nickel	6020A	10	10	10 U	µg/L
7440-38-2	Arsenic	6020A	10	5	5 U	µg/L
7440-66-6	Zinc	6020A	10	20	20 U	µg/L

U - Non-detected
J - Estimated
R - Unusable
RL - Reporting limit

B - (Lab qualifier) Analyte detected between the instrument detection limit (IDL) and the RL

Client Sample ID:	MW-3	Matrix:	Water	Lab ID:	AGCLAF
Sample Type:	Site Sample (total)	% Solids:	NA	SDG ID:	0026284A
Lab Sample ID:	JB29805-5	Sampling Date/Time:	02/18/2013 12:23	SDG Page:	0

CAS Number	Analyte Name	Method	D/F	RL	Lab Result	Units
7439-92-1	Lead	6020A	2	1	1.1	µg/L
7440-28-0	Thallium	6020A	2	1	1 U	µg/L
7440-43-9	Cadmium	6020A	2	1	1 U	µg/L
7439-96-5	Manganese	6020A	10	10	419	µg/L
7440-02-0	Nickel	6020A	10	10	10 U	µg/L
7440-38-2	Arsenic	6020A	10	5	5 U	µg/L
7440-66-6	Zinc	6020A	10	20	20 U	µg/L

U - Non-detected
J - Estimated
R - Unusable
RL - Reporting limit

B - (Lab qualifier) Analyte detected between the instrument detection limit (IDL) and the RL

Client Sample ID:	**MW-6**	Matrix:	**Water**	Lab ID:	**AGCLAF**
Sample Type:	**Site Sample (total)**	% Solids:	**NA**	SDG ID:	**0026284A**
Lab Sample ID:	**JB29805-6**	Sampling Date/Time:	**02/18/2013 13:25**	SDG Page:	**0**

CAS Number	Analyte Name	Method	D/F	RL	Lab Result	Units
7439-92-1	Lead	6020A	2	1	1 U	µg/L
7440-28-0	Thallium	6020A	2	1	1 U	µg/L
7440-43-9	Cadmium	6020A	2	1	30.7	µg/L
7440-02-0	Nickel	6020A	10	10	22.7	µg/L
7440-38-2	Arsenic	6020A	10	5	5 U	µg/L
7440-66-6	Zinc	6020A	10	20	77.7	µg/L
7439-96-5	Manganese	6020A	50	50	2,460	µg/L

U - Non-detected
J - Estimated
R - Unusable
RL - Reporting limit

B - (Lab qualifier) Analyte detected between the instrument detection limit (IDL) and the RL

TerraBase®
TerraBase Inc

Client Sample ID:	SOUTH WELL	Matrix:	Water	Lab ID:	AGCLAF
Sample Type:	Site Sample (total)	% Solids:	NA	SDG ID:	0026284A
Lab Sample ID:	JB29805-7	Sampling Date/Time:	02/18/2013 14:16	SDG Page:	0

CAS Number	Analyte Name	Method	D/F	RL	Lab Result	Units
7439-92-1	Lead	6020A	2	1	1 U	µg/L
7440-28-0	Thallium	6020A	2	1	1 U	µg/L
7439-96-5	Manganese	6020A	10	10	10 U	µg/L
7440-02-0	Nickel	6020A	10	10	10 U	µg/L
7440-38-2	Arsenic	6020A	10	5	5 U	µg/L
7440-43-9	Cadmium	6020A	10	5	5 U	µg/L
7440-66-6	Zinc	6020A	10	20	20 U	µg/L

U - Non-detected
J - Estimated
R - Unusable
RL - Reporting limit

B - (Lab qualifier) Analyte detected between the instrument detection limit (IDL) and the RL

Client Sample ID:	**BB-01**	Matrix:	**Water**	Lab ID:	**AGCLAF**
Sample Type:	**Site Sample (total)**	% Solids:	**NA**	SDG ID:	**0026284A**
Lab Sample ID:	**JB29805-8**	Sampling Date/Time:	**02/19/2013 9:04**	SDG Page:	**0**

CAS Number	Analyte Name	Method	D/F	RL	Lab Result	Units
7439-92-1	Lead	6020A	2	1	5.3	µg/L
7440-28-0	Thallium	6020A	2	1	1 U	µg/L
7440-43-9	Cadmium	6020A	2	1	1 U	µg/L
7439-96-5	Manganese	6020A	10	10	10 U	µg/L
7440-02-0	Nickel	6020A	10	10	10 U	µg/L
7440-38-2	Arsenic	6020A	10	5	5 U	µg/L
7440-66-6	Zinc	6020A	10	20	20 U	µg/L

U - Non-detected
J - Estimated
R - Unusable
RL - Reporting limit

B - (Lab qualifier) Analyte detected between the instrument detection limit (IDL) and the RL

Client Sample ID:	BC-17	Matrix:	Water	Lab ID:	AGCLAF
Sample Type:	Site Sample (total)	% Solids:	NA	SDG ID:	0026284A
Lab Sample ID:	JB29805-9	Sampling Date/Time:	02/19/2013 9:35	SDG Page:	0

CAS Number	Analyte Name	Method	D/F	RL	Lab Result	Units
7439-92-1	Lead	6020A	2	1	15.5	µg/L
7440-28-0	Thallium	6020A	2	1	1 U	µg/L
7440-43-9	Cadmium	6020A	2	1	1 U	µg/L
7439-96-5	Manganese	6020A	10	10	60.5	µg/L
7440-02-0	Nickel	6020A	10	10	10 U	µg/L
7440-38-2	Arsenic	6020A	10	5	5 U	µg/L
7440-66-6	Zinc	6020A	10	20	20 U	µg/L

U - Non-detected
J - Estimated
R - Unusable
RL - Reporting limit

B - (Lab qualifier) Analyte detected between the instrument detection limit (IDL) and the RL

DELATTE METALS PROJECT

MISCELLANEOUS DOCUMENTS

SDG: L0026284

Prepared for:

SEMS, Inc.
Baton Rouge, LA

TerraBase Project Number: 207
April 2013

ACCUTEST LABORATORIES

ACCUTEST GULF COAST
500 AMBASSADOR CAFFERY PARKWAY
SCOTT, LA 70583
(337) 237-4775

SEMS, INC.

Certificate of Analysis Number:

L0026284

Report To: SEMS, INC.
NICK RODEHORST
3801 NORTH CAUSEWAY BLVD
SUITE 209
METAIRIE
LA
70002-
ph: (504) 342-2340 fax:

Fax To:

Project Name: 207-0016
Site: DELATTE METALS
Site Address:
PONCHATOULA LA
PO Number:
State: Louisiana
State Cert. No.: 02048
Date Reported: 4/2/2013

Client Sample ID	Lab Sample ID	Matrix	Date Collected	Date Received	COC ID	HOLD
BC-07	L0026284-01	Water	02/18/2013 9:29	2/22/2013 2:30:00 PM		☐
DW-04	L0026284-02	Water	02/18/2013 10:31	2/22/2013 2:30:00 PM		☐
BC-19	L0026284-03	Water	02/18/2013 10:54	2/22/2013 2:30:00 PM		☐
BC-25	L0026284-04	Water	02/18/2013 11.52	2/22/2013 2:30:00 PM		☐
MW-3	L0026284-05	Water	02/18/2013 12:23	2/22/2013 2:30:00 PM		☐
MW-6	L0026284-06	Water	02/18/2013 13:25	2/22/2013 2:30:00 PM		☐
SOUTH WELL	L0026284-07	Water	02/18/2013 14:16	2/22/2013 2:30:00 PM		☐
BB-01	L0026284-08	Water	02/19/2013 9:04	2/22/2013 2:30:00 PM		☐
BC-17	L0026284-09	Water	02/19/2013 9:35	2/22/2013 2:30:00 PM		☐
NORTH WELL	L0026284-10	Water	02/19/2013 10:08	2/22/2013 2:30:00 PM		☐
BC-21R	L0026284-11	Water	02/19/2013 10:39	2/22/2013 2:30:00 PM		☐
BC-21RMS	L0026284-11MS	Water	02/19/2013 10:39	2/22/2013 2:30:00 PM		☐
BC-21RMSD	L0026284-11MSD	Water	02/19/2013 10:39	2/22/2013 2:30:00 PM		☐
BA-09	L0026284-12	Water	02/19/2013 11:38	2/22/2013 2:30:00 PM		☐
BA-09A	L0026284-13	Water	02/19/2013 12:26	2/22/2013 2:30:00 PM		☐
WW-09	L0026284-14	Water	02/19/2013 13:20	2/22/2013 2:30:00 PM		☐
MW-04	L0026284-15	Water	02/19/2013 14:31	2/22/2013 2:30:00 PM		☐
BC-03	L0026284-16	Water	02/20/2013 10:11	2/22/2013 2:30:00 PM		☐
WW-04	L0026284-17	Water	02/20/2013 10:46	2/22/2013 2:30:00 PM		☐
(b) (6) [redacted] WELL	L0026284-18	Water	02/20/2013 10:55	2/22/2013 2:30:00 PM		☐
BA-01A	L0026284-19	Water	02/20/2013 13:21	2/22/2013 2:30:00 PM		☐
BA-01	L0026284-20	Water	02/20/2013 14.02	2/22/2013 2:30:00 PM		☐

4/2/2013

Amy K. Jackson
Project Manager

Date

Ron Benjamin
Laboratory Director

Rebecca Haryett
Quality Assurance Officer

Version 2.1 - Modified February 11, 2011

ACCUTEST LABORATORIES

ACCUTEST GULF COAST
500 AMBASSADOR CAFFERY PARKWAY
SCOTT, LA 70583
(337) 237-4775

SEMS, INC.

Certificate of Analysis Number:

L0026284

Report To: SEMS, INC.
NICK RODEHORST
3801 NORTH CAUSEWAY BLVD
SUITE 209
METAIRIE
LA
70002-
ph: (504) 342-2340 fax:

Fax To:

Project Name: 207-0016
Site: DELATTE METALS
Site Address:
PONCHATOULA LA
PO Number:
State: Louisiana
State Cert. No.: 02048
Date Reported: 4/2/2013

Client Sample ID	Lab Sample ID	Matrix	Date Collected	Date Received	COC ID	HOLD
DW-03	L0026284-21	Water	02/20/2013 14:40	2/22/2013 2:30:00 PM		☐
PW-04	L0026284-22	Water	02/20/2013 15:03	2/22/2013 2:30:00 PM		☐
DW-02	L0026284-23	Water	02/20/2013 15:32	2/22/2013 2:30:00 PM		☐
BA-05	L0026284-24	Water	02/20/2013 16:24	2/22/2013 2:30:00 PM		☐
BA-05MS	L0026284-24MS	Water	02/20/2013 16:24	2/22/2013 2:30:00 PM		☐
BA-05MSD	L0026284-24MSD	Water	02/20/2013 16:24	2/22/2013 2:30:00 PM		☐
BA-05A	L0026284-25	Water	02/20/2013 17:08	2/22/2013 2:30:00 PM		☐
MW-A	L0026284-26	Water	02/20/2013 17:40	2/22/2013 2:30:00 PM		☐
DW-01	L0026284-27	Water	02/20/2013 18:20	2/22/2013 2:30:00 PM		☐
MW-01	L0026284-28	Water	02/21/2013 8:18	2/22/2013 2:30:00 PM		☐
BA-03A	L0026284-29	Water	02/21/2013 8:53	2/22/2013 2:30:00 PM		☐
BA-03	L0026284-30	Water	02/21/2013 9:11	2/22/2013 2:30:00 PM		☐
MW-02	L0026284-31	Water	02/21/2013 9:28	2/22/2013 2:30:00 PM		☐
DUPLICATE #1	L0026284-32	Water	02/19/2013 0:00	2/22/2013 2:30:00 PM		☐
DUPLICATE #2	L0026284-33	Water	02/19/2013 0:00	2/22/2013 2:30:00 PM		☐
DUPLICATE #3	L0026284-34	Water	02/20/2013 0:00	2/22/2013 2:30:00 PM		☐
DUPLICATE #4	L0026284-35	Water	02/20/2013 0.00	2/22/2013 2:30:00 PM		☐

4/2/2013

Amy K. Jackson
Project Manager

Date

Ron Benjamin
Laboratory Director

Rebecca Haryett
Quality Assurance Officer

Version 2.1 - Modified February 11, 2011

ACCUTEST LABORATORIES

CHAIN OF CUSTODY

Accutest Gulf Coast/SPL Environmental
500 Ambassador Caffery Pkwy Scott, LA 70583
TEL.337-237-4775 FAX: 337-237-7838
www.accutest.com/www.spl-inc.com

PAGE 1 OF 4

5

FED-EX Tracking #	Bottle Order Control #
Accutest Quote #	Accutest Job # L0026284

Client / Reporting Information

Company Name	SEMS-Metairie
Street Address	3801 N. Causeway Blvd. Suite 209
City / State / Zip	Metairie LA 70002
Project Contact / E-mail	Nick Rodehorst nrodehorst@semsinc.net
Phone # / Fax #	504-451-8083
Sampler(s) Name(s) / Phone #	Maghee Shaw, Nick Rodehorst

Project Information

Project Name	Delatte Metals Superfund Site
Street	
City / State	Ponchatoula LA
Project #	
Client Purchase Order #	207-0016
Project Manager	

Billing Information (if different from Report to)

Company Name	
Street Address	
City / State / Zip	
Attention	

Requested Analyses

Matrix Codes: DW - Drinking Water; GW - Ground Water; WW - Water; SW - Surface Water; SO - Soil; SL- Sludge; SED-Sediment; OI - Oil; LIQ - Other Liquid; AIR - Air; SOL - Other Solid; WP - Wipe; FB-Field Blank; EB-Equipment Blank; RB Rinse Blank; TB-Trip Blank

Accutest Sample #	Field ID / Point of Collection	Date	Time	Sampled By	Matrix	# of bottles	HCl	NaOH	ZA/NaOH	HNO3	H2SO4	NONE	DI Water	MEOH	TSP	NaHSO4	ENCORE	OTHER	Total Metals*	Dissolved Metals**	LAB USE ONLY
	BC-07	2-18-13	929	NR	WW	1				X									X		1
	DW-04	↓	1031	↓	↓	1				X									X		1
	BC-19	↓	1054	↓	↓	1				X									X		1
	BC-25	↓	1152	↓	↓	1				X									X		1
	MW-3	↓	1223	↓	↓	1				X									X		1
	MW-6	↓	1325	↓	↓	1				X									X		1
	SOUTH WELL	↓	1416	↓	↓	1				X									X		1
	BB-01	2-19-13	904	MS/NR	↓	1				X									X		1
	BC-17	↓	935	↓	↓	1				X									X		1
	NORTH WELL	↓	1008	↓	↓	1				X									X		1
	BC-21R	↓	1039	↓	↓	1				X									X		1
	BA-09	↓	1138	↓	↓	1				X									X		1

Turnaround Time (Business days)

- [X] Standard (5 day TAT)
- [ ] 5 Day RUSH
- [ ] 4 Day RUSH
- [ ] 3 Day RUSH
- [ ] 2 Day RUSH
- [ ] 1 Day EMERGENCY

Emergency & Rush T/A data available VIA Lablink

Approved By (Accutest PM): / Date:

Data Deliverable Information

- [ ] Commercial "A" (Level 1)
- [X] Commercial "B" (Level 2)
- [ ] FULT1 (Level 3+4)
- [ ] REDT1 (Level 3+4)
- [ ] Commercial "C"
- [ ] TRRP
- [ ] EDD Format
- [ ] Other _____

Commercial "A" = Results Only
Commercial "B" = Results + QC Summary
Commercial "C" = Results + QC & Surrogate Summary

Comments / Special Instructions

*Total Metals: As Cd Pb, Mn, Ni, Th Zn PHCZ (3W)

**Dissolved Metals (Field Filtered): As, Cd Pb, Mn, Ni, Th, Zn

Received at Baton Rouge Service Center

Sample Custody must be documented below each time samples change possession, including courier delivery.

Relinquished by Sampler	Date Time	Received By	Relinquished By	Date Time	Received By
1 Maghee Shaw	2/21/13 1455	1 [signature]	2 [signature]	2/22	2 Renee Sam
3 Renee Sam	2/22 1430	3 Renee Sam	4		4
5		5	Custody Seal # NOCS ☒ Intact ☐ Not intact	Preserved where applicable ☒	Cr. Ice Cooler Temp. 4 / 15 / 35

ACCUTEST LABORATORIES

CHAIN OF CUSTODY

Accutest Gulf Coast/SPL Environmental
500 Ambassador Caffery Pkwy Scott, LA 70583
TEL 337-237-4775 FAX 337-237-7838
www.accutest.com/www.spl-inc.com

PAGE 2 OF 4

FED-EX Tracking #	Bottle Order Control #
Accutest Quote #	Accutest Job #

Client / Reporting Information

Company Name: SEMS-Metairie
Street Address: 3801 N. Causeway Blvd. Suite 209
City: Metairie State: LA Zip: 70002
Project Contact: Nick Rodehorst E-mail: nrodehorst@semsinc.net
Phone #: 504-451-8083 Fax #:
Sampler(s) Name(s): Maghee Shaw & Nick Rodehorst Phone #:

Project Information

Project Name: Delatte Metals Superfund Site
Street:
City: Ponchatoula State: LA
Project #:
Client Purchase Order #: 207-0016
Project Manager:

Billing Information (If different from Report to)
Company Name:
Street Address:
City: State: Zip:
Attention:

Requested Analyses

Matrix Codes: DW - Drinking Water; GW - Ground Water; WW - Water; SW - Surface Water; SO - Soil; SL - Sludge; SED - Sediment; OI - Oil; LIQ - Other Liquid; AIR - Air; SOL - Other Solid; WP - Wipe; FB - Field Blank; FR - Equipment Blank; RB - Rinse Blank; TB - Trip Blank

Accutest Sample #	Field ID / Point of Collection	Date	Time	Sampled By	Matrix	# of bottles	HCl	NaOH	ZnAcO3	HNO3	H2SO4	NONE	DI Water	MEOH	TSP	NaHSO4	FNCl/HF	OTHER	Total Metals*	Dissolved Metals**	LAB USE ONLY
	BA-09A	2-19-13	1226	NR/MS	W	1				X									X		1
	WW-09	↓	1320	↓	↓	1				X									X		1
	MW-04	↓	1431	↓	↓	1				X									X		1
	BC-03	02-20-13	1011	↓	↓	1				X									X		1
	WW-04	↓	1046	↓	↓	1				X									X		1
	(b) (6) [redacted] well	↓	1055	↓	↓	1				X									X		1
	BA-01A	↓	1321	↓	↓	1				X									X		1
	BA-01	↓	1402	↓	↓	2				X									X	X	2
	DW-03	↓	1440	↓	↓	1				X									X		1
	PW-04	↓	1503	↓	↓	1				X									X		1
	DW-02	↓	1532	↓	↓	1				X									X		1
	BA-05	↓	1624	↓	↓	1				X									X		1

Turnaround Time (Business days)

- [X] Standard (5 day TAT)
- [ ] 5 Day RUSH
- [ ] 4 Day RUSH
- [ ] 3 Day RUSH
- [ ] 2 Day RUSH
- [ ] 1 Day EMERGENCY

Emergency & Rush T/A date available VIA Lablink

Approved By (Accutest PM): / Date:

Data Deliverable Information

- [ ] Commercial "A" (Level 1)
- [X] Commercial "B" (Level 2)
- [ ] FULT1 (Level 3+4)
- [ ] REDT1 (Level 3+4)
- [ ] Commercial "C"
- [ ] TRRP
- [ ] EDD Format
- [ ] Other _____

Commercial "A" = Results Only
Commercial "B" = Results + QC Summary
Commercial "C" = Results + QC & Surrogate Summary

Comments / Special Instructions

*Total Metals: As, Cd, Pb, Mn, Ni, Th, Zn

**Dissolved Metals (Field Filtered): As, Cd, Pb, Mn, Ni, Th, Zn

Received at Baton Rouge Service Center

Sample Custody must be documented below each time samples change possession, including courier delivery

Relinquished by Sampler:	Date Time:	Received By:	Relinquished By:	Date Time:	Received By:
1 Maghee Shaw 2/21/13	1455	1 [signature]	2 [signature]	2/22	2 Renee Sam
3 Renee Sam	2/22 1430	3 Renee Sam	4		4
5		5			

Custody Seal # ☐ Intact ☐ Not intact Preserved where applicable ☐ On Ice ☐ Cooler Temp.

ACCUTEST LABORATORIES

CHAIN OF CUSTODY

Accutest Gulf Coast/SPL Environmental
500 Ambassador Caffery Pkwy Scott, LA 70583
TEL.337-237-4775 FAX: 337-237-7838
www.accutest.com/www.spl-inc.com

FED-EX Tracking #: | Bottle Order Control #:
Accutest Quote #: | Accutest Job #:

Client / Reporting Information

Company Name: SEMS-Metairie
Street Address: 3801 N. Causeway Blvd. Suite 209
City / State / Zip: Metairie LA 70002
Project Contact / E-mail: Nick Rodehorst nrodehorst@semsinc.net
Phone # / Fax #: 504-451-8083
Sampler(s) Name(s) / Phone #: Nick Rodehorst & Meghee Shaw

Project Information

Project Name: Delatte Metals Superfund Site
Street:
City / State: Ponchatoula LA
Project #:
Client Purchase Order #: 207-0016
Project Manager:

Billing Information (if different from Report to):
Company Name:
Street Address:
City / State / Zip:
Attention:

Requested Analyses

Accutest Sample #	Field ID / Point of Collection	Date	Time	Sampled By	Matrix	# of bottles	HCl	NaOH	ZnAcH	HNO3	H2SO4	NONE	DI Water	MEOH	ISP	NaHSO4	ENCORE	OTHER	Total Metals*	Dissolved Metals**									LAB USE ONLY
	BA-05A	2/20/13	1708	MS/MS	W	1				X									X										1
	MW-A	↓	1740	↓	W	1				X									X										1
	DW-01	↓	1820	↓	W	2				X									X	X									2
	MW-01	2/21/13	818	↓	W	1				X									X										1
	BA-03A	↓	853	↓	W	1				X									X										1
	BA-03	↓	911	↓	W	1				X									X										1
	MW-02	↓	928	↓	W	1				X									X										1
	DUPLICATE #1	2/19/13	—	↓	W	1				X									X										1
	DUPLICATE #2	2/19/13	—	↓	W	1				X									X										1
	DUPLICATE #3	2/20/13	—	↓	W	1				X									X										1
	DUPLICATE #4	2/20/13	—	↓	W	1				X									X										1
	MS RC-21R	2/19/13	1039	↓	W	1				X									X										1

Matrix Codes: DW - Drinking Water; GW - Ground Water; WW - Water; SW - Surface Water; SO - Soil; SL - Sludge; SED-Sediment; OI - Oil; LIQ - Other Liquid; AIR - Air; SOL - Other Solid; WP - Wipe; FB-Field Blank; EB-Equipment Blank; RB- Rinse Blank; TB-Trip Blank

Turnaround Time (Business days)

- [X] Standard (5 day TAT)
- [ ] 5 Day RUSH
- [ ] 4 Day RUSH
- [ ] 3 Day RUSH
- [ ] 2 Day RUSH
- [ ] 1 Day EMERGENCY

Emergency & Rush T/A data available VIA Lablink

Approved By (Accutest PM): / Date:

Data Deliverable Information

- [ ] Commercial "A" (Level 1)
- [X] Commercial "B" (Level 2)
- [ ] FULT1 (Level 3+4)
- [ ] REDT1 (Level 3+4)
- [ ] Commercial "C"
- [ ] TRRP
- [ ] EDD Format
- [ ] Other _____

Commercial "A" = Results Only
Commercial "B" = Results + QC Summary
Commercial "C" = Results + QC & Surrogate Summary

Comments / Special instructions

*Total Metals: As Cd Pb, Mn, Ni, Th, Zn

**Dissolved Metals (Field Filtered): As, Cd Pb Mn, Ni, Th, Zn

Received at Baton Rouge Service Center

Sample Custody must be documented below each time samples change possession, including courier delivery.

Relinquished by Sampler	Date Time	Received By	Relinquished By	Date Time	Received By
1 Meghee Shaw	02/21/13 1455		2	2/22	2 Renee Sam
3 Renee Sam	2/22 1430	3 Renee Sam	4		4
Relinquished by: 5	Date Time:	Received By 5			

Custody Seal # ☐ Intact ☐ Not Intact | Preserved where applicable ☐ | On Ice ☐ | Cooler Temp.

ACCUTEST LABORATORIES

CHAIN OF CUSTODY

Accutest Gulf Coast/SPL Environmental
500 Ambassador Caffery Pkwy Scott, LA 70583
TEL 337-237-4775 FAX: 337-237-7838
www.accutest.com/www.spl-inc.com

PAGE 4 OF 4

FED-EX Tracking #	Bottle Order Control #
Accutest Quote #	Accutest Job #

Client / Reporting Information

Company Name: SEMS-Metairie
Street Address: 3801 N. Causeway Blvd. Suite 209
City: Metairie State: LA Zip: 70002
Project Contact: Nick Rodehorst E-mail: nrodehorst@semsinc.net
Phone #: 504-451-8083 Fax #:
Sampler(s) Name(s): Nick Rodehorst And Maghee Shaw Phone #:

Project Information

Project Name: Delatte Metals Superfund Site
Street:
City: Ponchatoula State: LA
Project #:
Client Purchase Order #: 207-0016
Project Manager:

Billing Information (If different from Report to)
Company Name:
Street Address:
City: State: Zip:
Attention:

Requested Analyses

Matrix Codes: DW - Drinking Water; GW - Ground Water; WW - Water; SW - Surface Water; SO - Soil; SL - Sludge; SED-Sediment; OI - Oil; LIQ - Other Liquid; AIR - Air; SOL - Other Solid; WP - Wipe; FB-Field Blank; EB-Equipment Blank; RB- Rinse Blank; TB-Trip Blank

Accutest Sample #	Field ID / Point of Collection	Date	Time	Sampled By	Matrix	# of bottles	HCl	NaOH	ZnAcOH	HNO3	H2SO4	NONE	DI Water	MEOH	TSP	NaHSO4	ENCORE	OTHER	Total Metals*	Dissolved Metals**	LAB USE ONLY
	BC-21R MSD	2/19/13	1039	NR/MS	W	1				X									X		1
	BA-05 MS	2/20/13	1624	↓	↓	1				X									X		1
	BA-05 MSD	2/20/13	1624	↓	↓	1				X									X		1

MS

Turnaround Time (Business days)

- [X] Standard (5 day TAT)
- [ ] 5 Day RUSH
- [ ] 4 Day RUSH
- [ ] 3 Day RUSH
- [ ] 2 Day RUSH
- [ ] 1 Day EMERGENCY

Approved By (Accutest PM): / Date:

Emergency & Rush T/A data available VIA Lablink

Data Deliverable Information

- [ ] Commercial "A" (Level 1)
- [X] Commercial "B" (Level 2)
- [ ] FULT1 (Level 3+4)
- [ ] REDT1 (Level 3+4)
- [ ] Commercial "C"
- [ ] TRRP
- [ ] EDD Format
- [ ] Other _____

Commercial "A" = Results Only
Commercial "B" = Results + QC Summary
Commercial "C" = Results + QC & Surrogate Summary

Comments / Special Instructions

*Total Metals: As, Cd, Pb, Mn, Ni, Th, Zn

**Dissolved Metals (Field Filtered): As, Cd, Pb, Mn, Ni, Th, Zn

Received at Baton Rouge Service Center

Sample Custody must be documented below each time samples change possession, including courier delivery.

Relinquished by Sampler:	Date Time:	Received By:	Relinquished By:	Date Time:	Received By:
1 Maghee Shaw	2/21/13 1455	1 [signature]	2 [signature]	2/22	2 Renee Sam
3 Rehell Sam	2/22 1430	3 Renee Sam	4		4
5		5	Custody Seal # NOCS	[X] Intact [ ] Not intact	Preserved where applicable [X] On Ice Cooler Temp 4 / 157.3.5

Accutest, Inc.
200 Ambassador Caffery Parkway

Scott LA 70583-8544
(337) 234-4775

Fedex Track # 9173 7250 5150

CHAIN-OF-CUSTODY RECORD

JB29805

Company	SEMS, INC
Project Manager	Jackson, Amy K
Project Name	207-0016
QC Level	LVL4
Requested State	Louisiana

Subcontractor: VICKY PUSHKOVA
ACCUTEST LABORATORIES
2235 US HIGHWAY 130
DAYTON NJ 08810

TEL: (732) 329-0200
FAX: (732) 329-3499

Acct #

25-Feb-13

Sample ID		Client Sample	Matrix	Collection Date	Due Date	Requested Tests: SW3005	SW3010A	SW6020
L0026284-01A	-1	BC-07	Water	02/18/13 9:29	03/07/13			1
L0026284-01A		BC-07	Water	02/18/13 9:29	02/28/13		1	
L0026284-02A	-2	DW-04	Water	02/18/13 10:31	03/07/13			1
L0026284-02A		DW-04	Water	02/18/13 10:31	02/28/13		1	
L0026284-03A	-3	BC-19	Water	02/18/13 10:54	03/07/13			1
L0026284-03A		BC-19	Water	02/18/13 10:54	02/28/13		1	
L0026284-04A	-4	BC-25	Water	02/18/13 11:52	03/07/13			1
L0026284-04A		BC-25	Water	02/18/13 11:52	02/28/13		1	
L0026284-05A	-5	MW-3	Water	02/18/13 12:23	03/07/13			1
L0026284-05A		MW-3	Water	02/18/13 12:23	02/28/13		1	
L0026284-06A	-6	MW-6	Water	02/18/13 13:25	03/07/13			1
L0026284-06A		MW-6	Water	02/18/13 13:25	02/28/13		1	
L0026284-07A	-7	SOUTH WELL	Water	02/18/13 14:16	03/07/13			1
L0026284-07A		SOUTH WELL	Water	02/18/13 14:16	02/28/13		1	
L0026284-08A	-8	BB-01	Water	02/19/13 9:04	03/07/13			1
L0026284-08A		BB-01	Water	02/19/13 9:04	02/28/13		1	
L0026284-09A	-9	BC-17	Water	02/19/13 9:35	03/07/13			1
L0026284-09A		BC-17	Water	02/19/13 9:35	02/28/13		1	

A24

Comments: TOTAL DISSOLVED METALS : SEE ATTACHED LIST REPORT IN MG/L. PROVIDE TERRABASE EDD WITH FINAL REPORT, & FULL EDD REPORT. Please contact Amy Jackson for questions (800-304-5227). Please issue a full PDF report by e-mail (including COC documentation) to amyj@accutest.com

See Attached

CHECKED FEB 25 2013

	Date/Time		Date/Time
Relinquished by: CB	2/25/13 6:30	Received by: FedEx	
Relinquished by: FedEx	2/26/13	Received by:	2/26/13 10:39

ALL SAMPLES RECEIVED PRESERVED AS APPLIC

OK 2-CE 1.0°C

JB

JB29805: Chain of Custody
Page 1 of 7

Accutest, Inc.
500 Ambassador Caffery Parkway

Suite 1 A 70583-8544
(337) 237-4775

CHAIN-OF-CUSTODY RECORD

Company	SEMS, INC.
Project Manager	Jackson, Amy K
Project Name	207-0016
QC Level	LVL4
Requested State	Louisiana

Subcontractor: VICKY PUSHKOVA
ACCUTEST LABORATORIES
2235 US HIGHWAY 130
DAYTON, NJ 08810

TEL (732) 329-0200
FAX: (732) 329-3499

Acct #

25-Feb-13

Sample ID	Client Sample	Matrix	Collection Date	Due Date	Requested Tests SW3005	SW3010A	SW6020
L0026284-10A	NORTH WELL	Water	02/19/13 10:08	03/07/13			1
L0026284-10A	NORTH WELL	Water	02/19/13 10:08	02/28/13		1	
L0026284-11A	BC-21R	Water	02/19/13 10:39	03/07/13			1
L0026284-11A	BC-21R	Water	02/19/13 10:39	02/28/13		1	
L0026284-12A	BA-09	Water	02/19/13 11:38	03/07/13			1
L0026284-12A	BA-09	Water	02/19/13 11:38	02/28/13		1	
L0026284-13A	BA-09A	Water	02/19/13 12:26	03/07/13			1
L0026284-13A	BA-09A	Water	02/19/13 12:26	02/28/13		1	
L0026284-14A	WW-09	Water	02/19/13 13:20	03/07/13			1
L0026284-14A	WW-09	Water	02/19/13 13:20	02/28/13		1	
L0026284-15A	MW-04	Water	02/19/13 14:31	03/07/13			1
L0026284-15A	MW-04	Water	02/19/13 14:31	02/28/13		1	
L0026284-16A	BC-03	Water	02/20/13 10:11	03/07/13			1
L0026284-16A	BC-03	Water	02/20/13 10:11	02/28/13		1	
L0026284-17A	WW-04	Water	02/20/13 10:46	03/07/13			1
L0026284-17A	WW-04	Water	02/20/13 10:46	02/28/13		1	
L0026284-18A	(b) (6) WELL	Water	02/20/13 10:55	03/07/13			1
L0026284-18A	[redacted] WELL	Water	02/20/13 10:55	02/28/13		1	

Comments: TOTAL DISSOLVED METALS - SEE ATTACHED LIST REPORT IN MG/L, PROVIDE TERRABASE EDD WITH FINAL REPORT, & FULL TI REPORT - Please contact Amy Jackson for questions (800-304-5227). Please issue a full PDF report by e-mail (including COC documentation) to amyj@accutest.com

CHECKED FEB 25 2013

		Date/Time			Date/Time
Relinquished by:	[signature]	2/25/13	Received by:	FedEx	
Relinquished by:	FedEx		Received by:	[signature]	2/26/13

SAMPLES RECEIVED
PRINTED AS APPROVED

JB29805: Chain of Custody
Page 2 of 7

Accutest, Inc.
500 Ambassador Caffery Parkway

Scott LA 70583-8543
(337) 237-4775

CHAIN-OF-CUSTODY RECORD

JB29805

Company	SEMS, INC.
Project Manager	Jackson Amy K
Project Name	207-0016
QC Level	LVL4
Requested State	Louisiana

Subcontractor: VICKY PUSHKOVA
ACCUTEST LABORATORIES
2235 US HIGHWAY 130
DAYTON, NJ 08810

TEL: (732) 329 0200
FAX: (732) 329-3499

Acct #:

25-Feb-13

Sample ID		Client Sample	Matrix	Collection Date	Due Date	Requested Tests SW3005	SW3010A	SW6020
L0026284-19A	-19	BS-01A	Water	02/20/13 13:21	03/07/13			1
L0026284-19A		BS-01A	Water	02/20/13 13:21	03/28/13		1	
L0026284-20A	-20	BA-01	Water	02/20/13 14:02	03/07/13			1
L0026284-20A		BA-01	Water	02/20/13 14:02	03/28/13		1	
L0026284-20B	-20	BA-01	Water	02/20/13 14:02	03/07/13			1
L0026284-20B		BA-01	Water	02/20/13 14:02	03/28/13	1		
L0026284-21A	-21	DW-03	Water	02/20/13 14:40	03/07/13			1
L0026284-21A		DW-03	Water	02/20/13 14:40	03/28/13		1	
L0026284-22A	-22	DW-04	Water	02/20/13 15:03	03/07/13			1
L0026284-22A		DW-04	Water	02/20/13 15:03	03/28/13		1	
L0026284-23A	-23	DW-02	Water	02/20/13 15:32	03/07/13			1
L0026284-23A		DW-02	Water	02/20/13 15:32	03/28/13		1	
L0026284-24A	-24	BA-05	Water	02/20/13 16:24	03/07/13			1
L0026284-24A		BA-05	Water	02/20/13 16:24	03/28/13		1	
L0026284-25A	-25	BA-05A	Water	02/20/13 17:08	03/07/13			1
L0026284-25A		BA-05A	Water	02/20/13 17:08	03/28/13		1	
L0026284-26A	-26	MW-A	Water	02/20/13 17:40	03/07/13			1
L0026284-26A		MW-A	Water	02/20/13 17:40	02/28/13		1	

Comments: TOTAL/DISSOLVED METALS - SEE ATTACHED TEST REPORT IN MG/L. PROVIDE TERRABASE EDD WITH FINAL REPORT, & FULL TI REPORT -Please contact Amy Jackson for questions (800-204-5227). Please issue a full PDF report by e-mail (including COC documentation) to amyj@accutest.com

CHECKED FEB 25 2013

		Date/Time			Date/Time
Relinquished by:	[illegible]	2/25	Received by:	FedEx	
Relinquished by:	FedEx	2/26/13 [illegible]	Received by:	[illegible]	2/26/13 [illegible]

5+0

JB29805: Chain of Custody
Page 3 of 7

67

Accutest, Inc.

500 Ambassador Caffery Parkway

Scott, LA 70583-8544

(337) 237-4775

CHAIN-OF-CUSTODY RECORD

Page 4 of 7

JB29805

Company	SEMS, INC
Project Manager	Jackson, Amy K
Project Name	207-0016
QC Level	LVL4
Requested State	Louisiana

Subcontractor: VICKY PUSHKOVA
ACCUTEST LABORATORIES
2235 US HIGHWAY 130
DAYTON, NJ 08810

TEL: (732) 329-0200
FAX: (732) 329-3499

Acct #

25-Feb-13

Sample ID	Client Sample	Matrix	Collection Date	Due Date	SW3005	SW3010A	SW6020
L0026284-27A	DW-01	Water	02/20/13 18:20	03/07/13			1
L0026284-27A	DW-01	Water	02/20/13 18:20	02/28/13		1	
L0026284-27B	DW-01	Water	02/20/13 18:20	03/07/13			1
L0026284-27B	DW-01	Water	02/20/13 18:20	02/28/13	1		
L0026284-28A	MW-01	Water	02/21/13 8:18	03/07/13			1
L0026284-28A	MW-01	Water	02/21/13 8:18	02/28/13		1	
L0026284-29A	BA-03A	Water	02/21/13 8:53	03/07/13			1
L0026284-29A	BA-03A	Water	02/21/13 8:53	02/28/13		1	
L0026284-30A	BA-03	Water	02/21/13 9:11	03/07/13			1
L0026284-30A	BA-03	Water	02/21/13 9:11	02/28/13		1	
L0026284-31A	MW-02	Water	02/21/13 9:28	03/07/13			1
L0026284-31A	MW-02	Water	02/21/13 9:28	02/28/13		1	
L0026284-32A	DUPLICATE #1	Water	02/19/13 0:00	03/07/13			1
L0026284-32A	DUPLICATE #1	Water	02/19/13 0:00	02/28/13		1	
L0026284-33A	DUPLICATE #2	Water	02/19/13 0:00	03/07/13			1
L0026284-33A	DUPLICATE #2	Water	02/19/13 0:00	02/28/13		1	
L0026284-34A	DUPLICATE #3	Water	02/20/13 0:00	03/07/13			1
L0026284-34A	DUPLICATE #3	Water	02/20/13 0:00	02/28/13		1	

Requested Tests

Comments: TOTAL/DISSOLVED METALS - SEE ATTACHED LIST REPORT IN MG/L. PROVIDE TERRABASE EDD WITH FINAL REPORT. & FULL REPORT. Please contact Amy Jackson for questions (800-304-5227). Please forward a full PDF report by e-mail (including COC documentation) to amyj@accutest.com.

CHECKED FEB 25 2013

		Date/Time			Date/Time
Relinquished by:	[illegible]	2/25	Received by:	FedEx	
Relinquished by:	FedEx	2/26/13 [illegible]	Received by:	[illegible]	2/26/13 [illegible]

ALL SAMPLES RECEIVED PRESERVED AS APPLICABLE

ATTACHMENT E

LEVEL IV DATA PACKAGE
(VOLUME II OF II)

CD ATTACHED