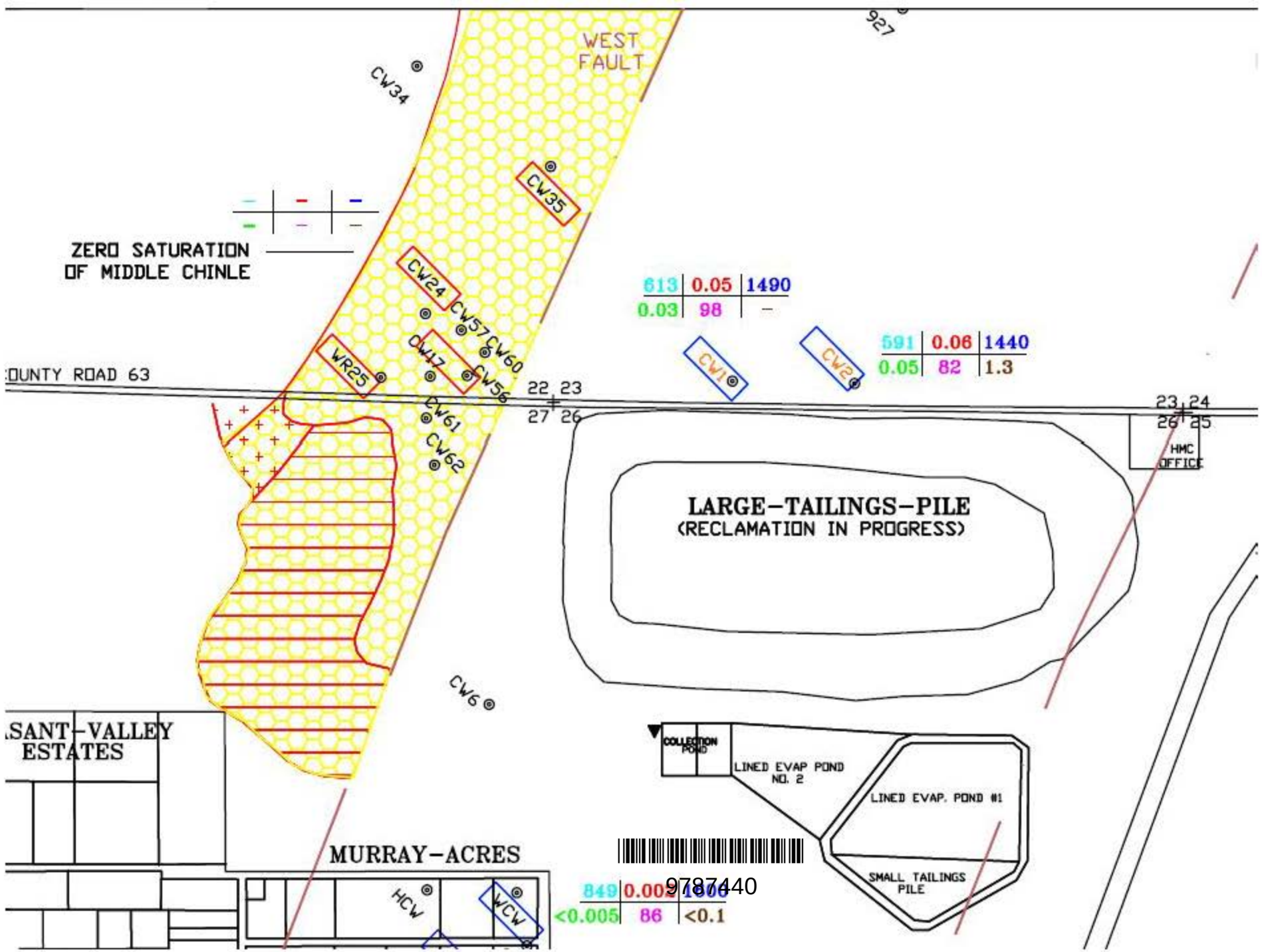
WEST FAULT
927
CW34
CW35
ZERO SATURATION OF MIDDLE CHINLE
CW24
CW57
CW60
CW47
CW56
WR25
CW61
CW62
613 | 0.05 | 1490
0.03 | 98 | –
591 | 0.06 | 1440
0.05 | 82 | 1.3
CW1
CW2
COUNTY ROAD 63
22 23
27 26
23 24
26 25
HMC OFFICE
LARGE–TAILINGS–PILE
(RECLAMATION IN PROGRESS)
CW6
SANT–VALLEY ESTATES
COLLECTION POND
LINED EVAP POND NO. 2
LINED EVAP. POND #1
SMALL TAILINGS PILE
MURRAY–ACRES
HCW
WCW
849 | 0.002 | 1006
<0.005 | 86 | <0.1

9787440

TRIASSIC CHINLE OUTCROP
Homestake NPL Site
Middle Chinle Subcrop
CW52
CW34
DD2
CW50
CW35
DD
WR25
CW17
CW1
CW2
CW3
Google e
Tour Guide
1997
Imagery Date: 1/5/2014 35°15'35.10" N 107°52'08.88" W elev 6629 ft eye alt 1

TRIASSIC CHINLE OUTCROP

Homestake NPL Site

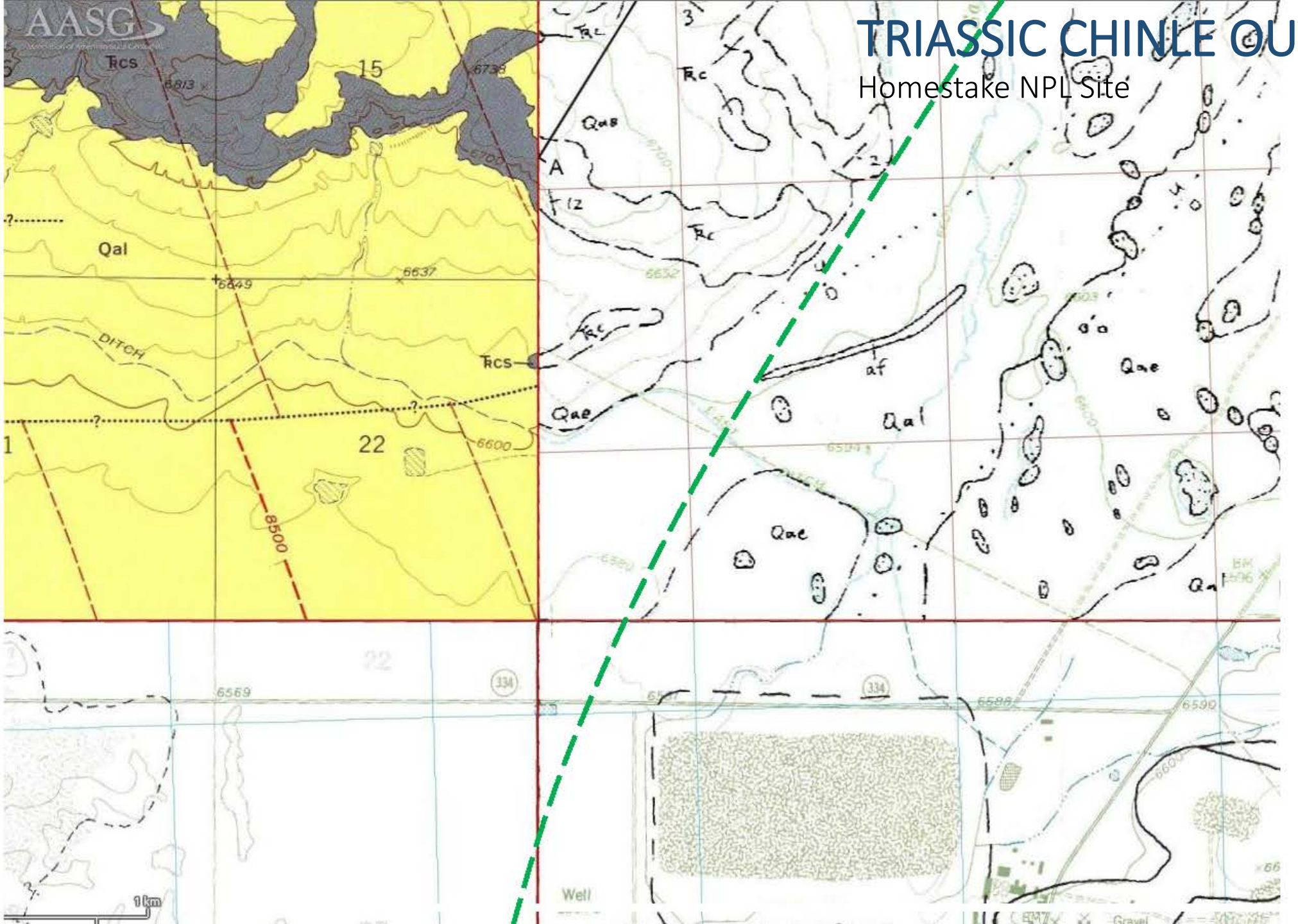

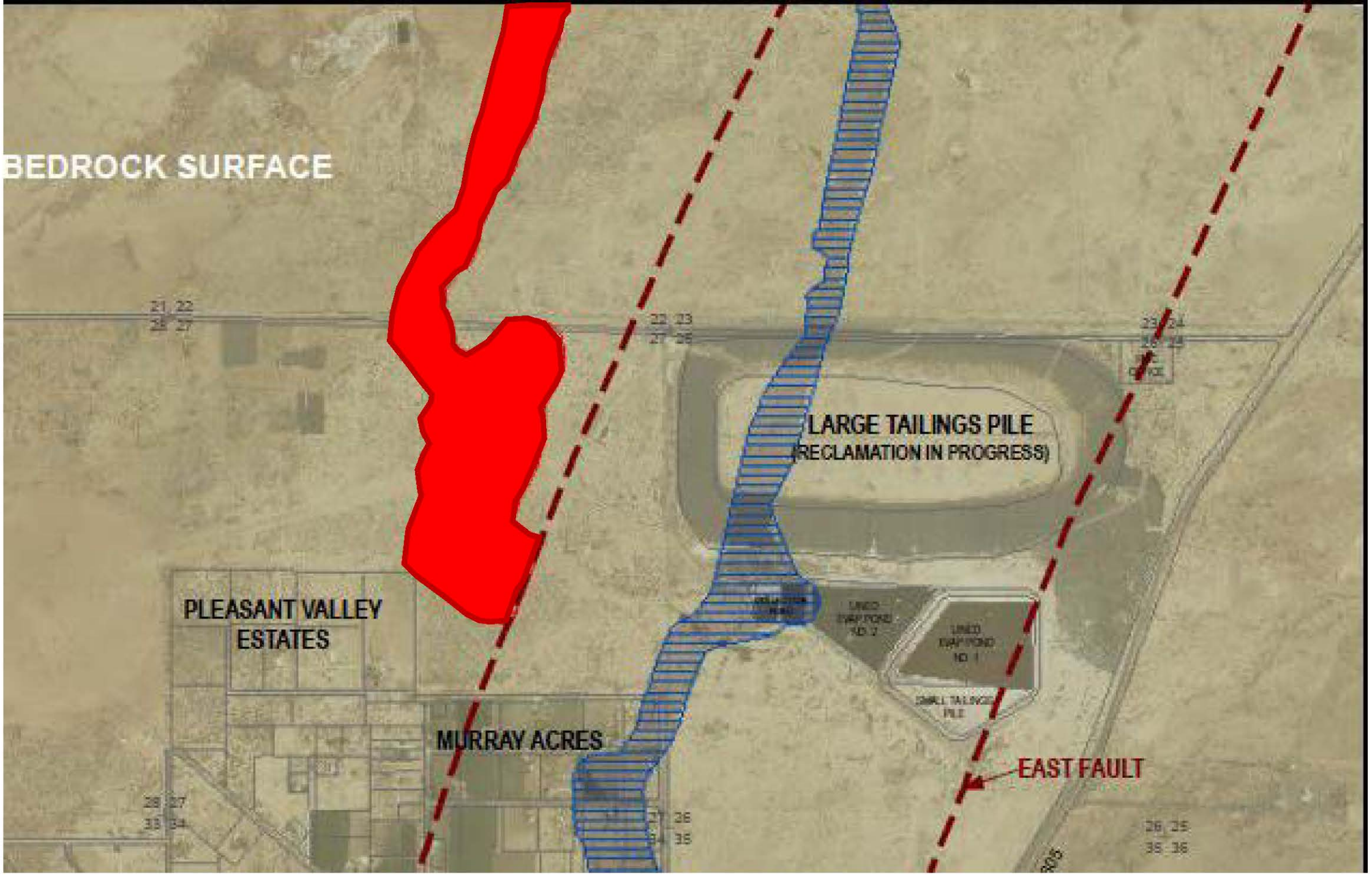
BEDROCK SURFACE
LARGE TAILINGS PILE
(RECLAMATION IN PROGRESS)
PLEASANT VALLEY
ESTATES
MURRAY ACRES
EAST FAULT