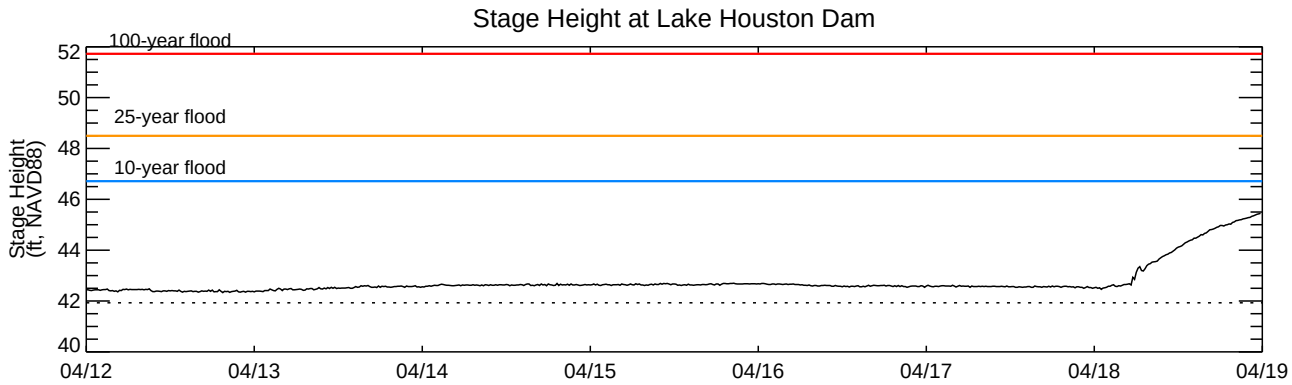

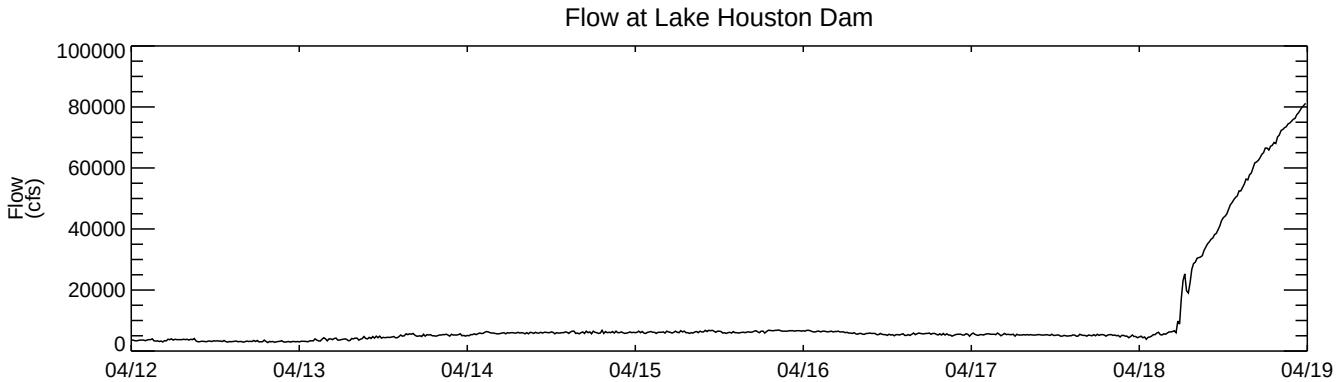

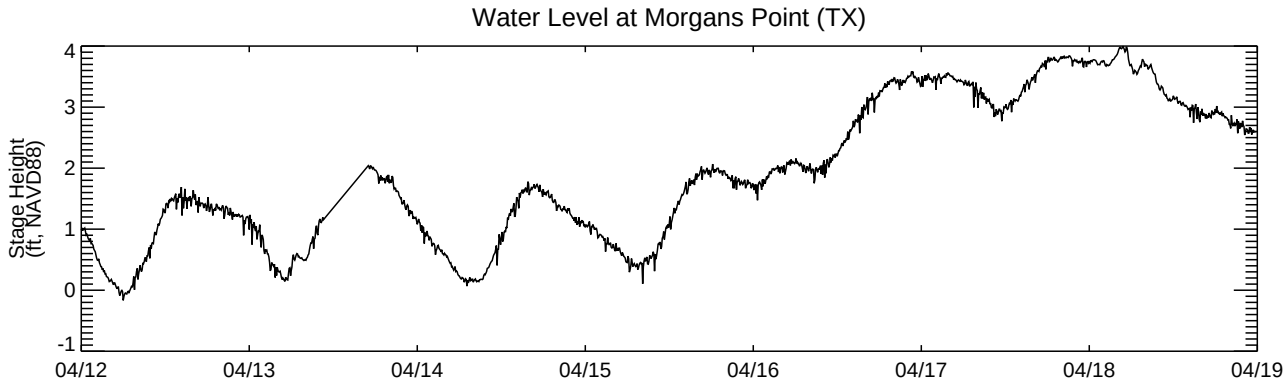

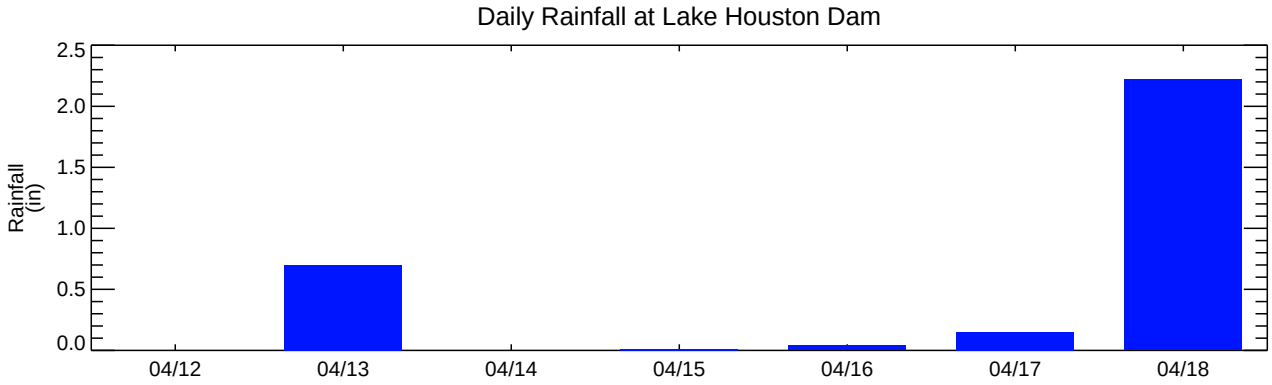

San Jacinto Near Real-Time Monitoring Plots for Apr 19, 2016

For the 25-year flow event, Morgan's Point = max 3 ft and Lake Houston = min 52 feet NAVD 88.
Lake Houston data from USGS gage near Sheldon, TX (gage # 08072000).
Morgans Point tide level data from NOAA station 8770613.
All data plotted in Central Standard Time.
All data should be considered provisional and is subject to change.

9769435

ZW - C:\Jobs\San_Jacinto\bin\sjplot_driver.sav Tue Apr 19 05:00:27 2016