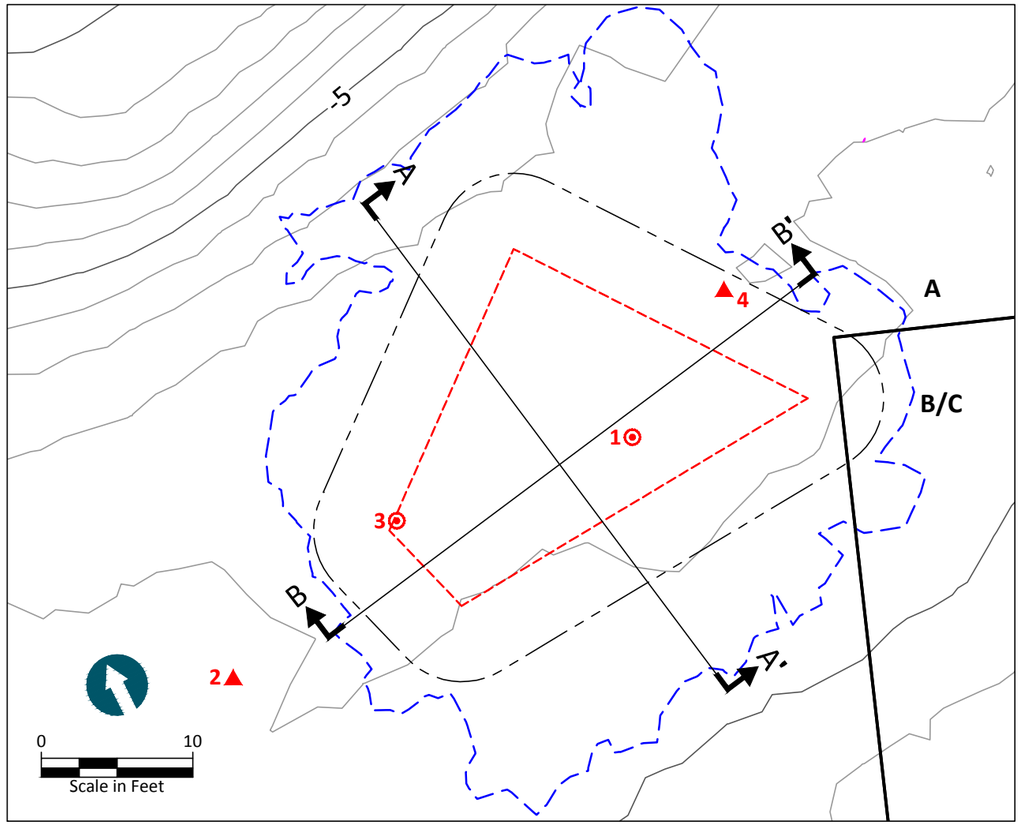

SOURCE: Drawing prepared from surveys provided by Hydrographic Consultants dated July 2015 and October 2015.
HORIZONTAL DATUM: Texas State Plane South Central, NAD83, U.S. Feet.
VERTICAL DATUM: NAVD 88.

LEGEND:

- October 2015 Bathymetric and Topographic Contours (1 Foot Interval)
- Limits of Delineated Area (December 2015)
- Limits of Required Maintenance Area (December 2015)
- Toe of Actual Armor Rock Placement (December 2015)
- 4▲ USEPA Probe Location (December 2015), Rock
- 1⊙ USEPA Probe Location (December 2015), Soft Sediment
- B/C Armored Cap Type and Boundary

A-A'

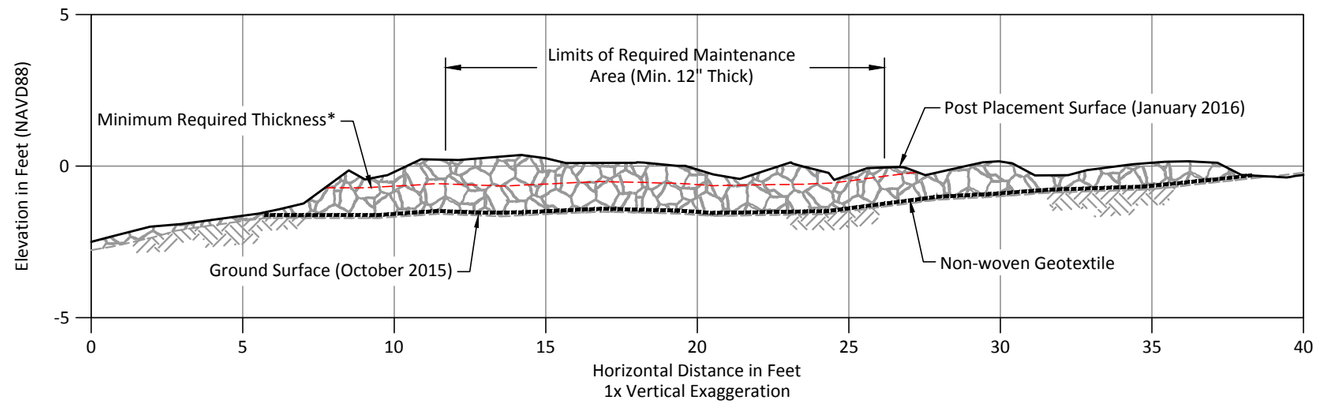

* Minimum thickness was field verified by probing.

B-B'

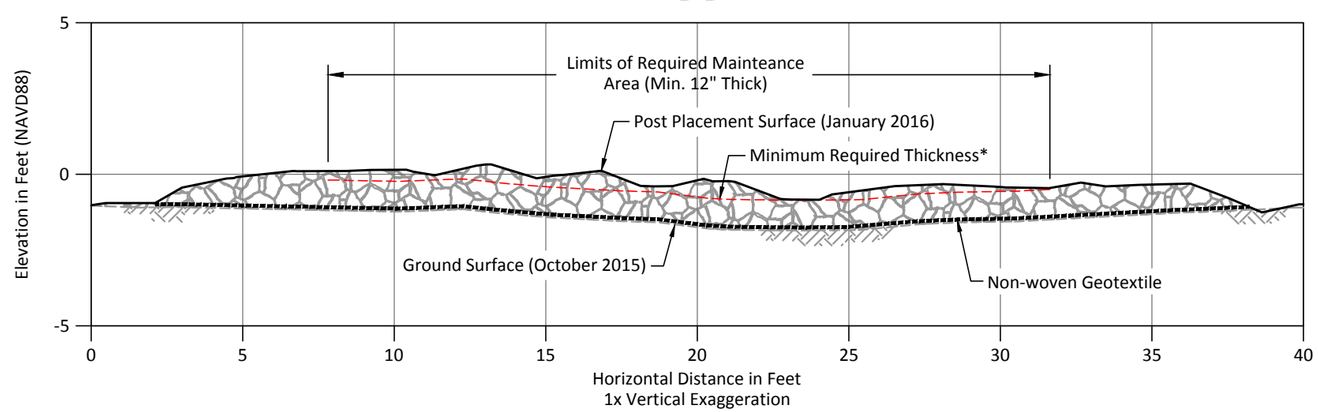

* Minimum thickness was field verified by probing.

M:\CAD\Projects\0557-McGinnes Industrial Maintenance Corp\San Jacinto Waste Pits_Quarterly Inspection Reports\2015-10\0557-QIR-006.dwg Work Area

Jan 15, 2016 11:15am dholmer

ANCHOR QEA

9753234

Figure 1
Armor Rock Placement Plan and Cross Sections
Post TCRA Inspection
San Jacinto River Waste Pits Superfund Site