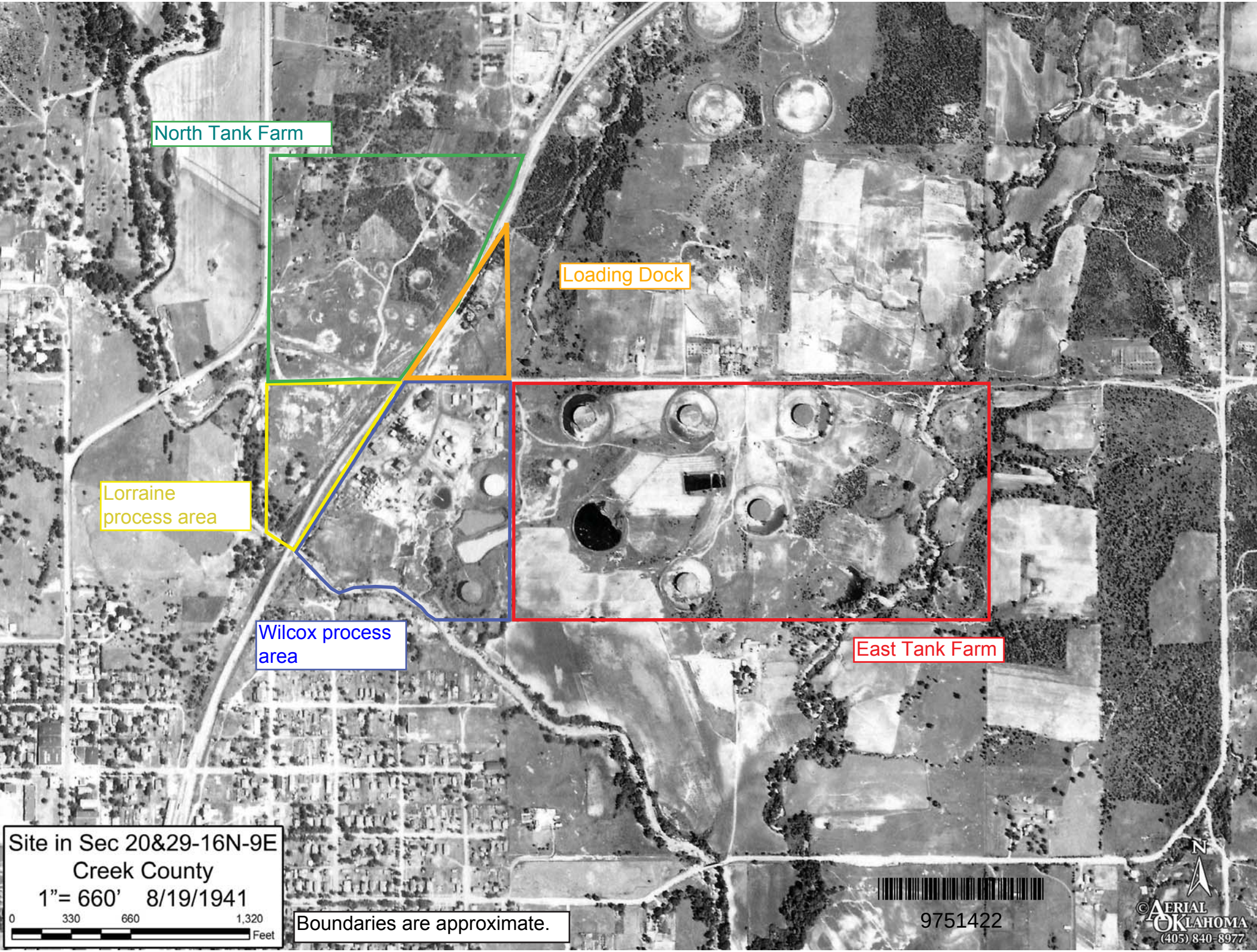
North Tank Farm
Loading Dock
Lorraine
process area
Wilcox process
area
East Tank Farm
Site in Sec 20&29-16N-9E
Creek County
1"= 660' 8/19/1941
0 330 660 1,320
Feet
Boundaries are approximate.
9751422
N
©AERIAL OKLAHOMA
(405) 840-8977

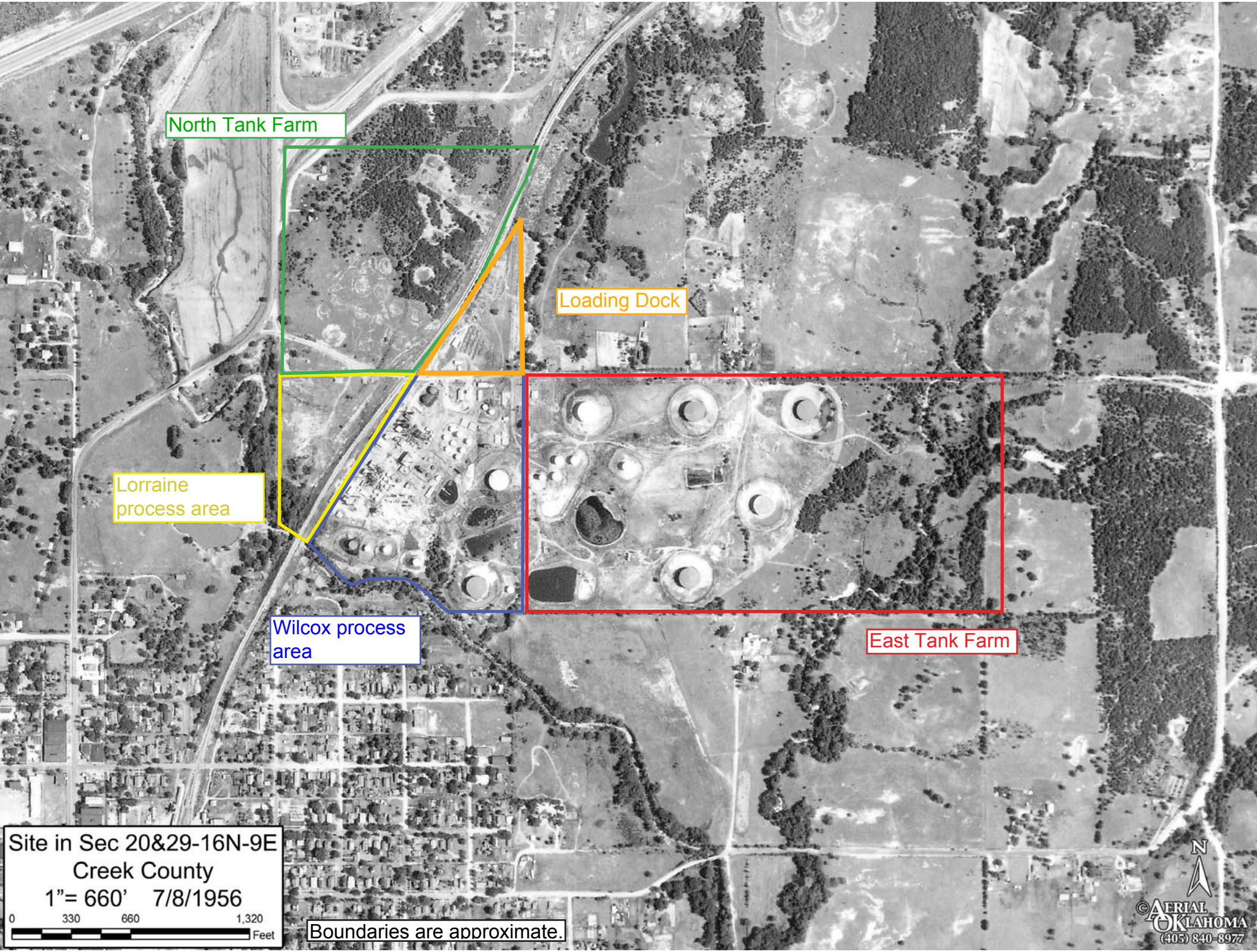
North Tank Farm
Loading Dock
Lorraine
process area
Wilcox process
area
East Tank Farm
Site in Sec 20&29-16N-9E
Creek County
1"= 660' 7/8/1956
0
330
660
1,320
Feet
Boundaries are approximate.
N
©AERIAL OKLAHOMA
(405) 840-8977

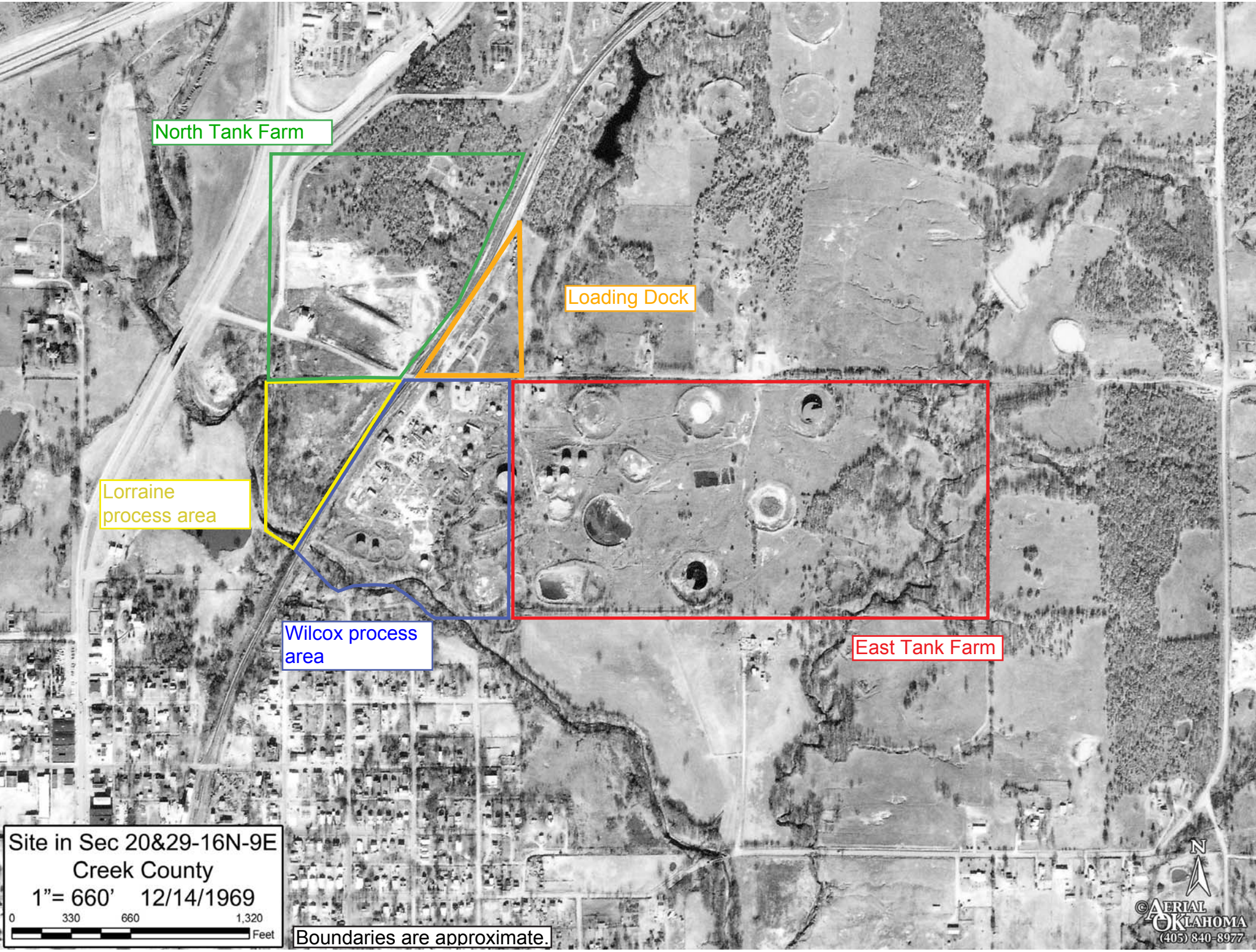
North Tank Farm
Loading Dock
Lorraine
process area
Wilcox process
area
East Tank Farm
Site in Sec 20&29-16N-9E
Creek County
1"= 660' 12/14/1969
0 330 660 1,320
Feet
Boundaries are approximate.
N
©AERIAL OKLAHOMA
(405) 840-8977

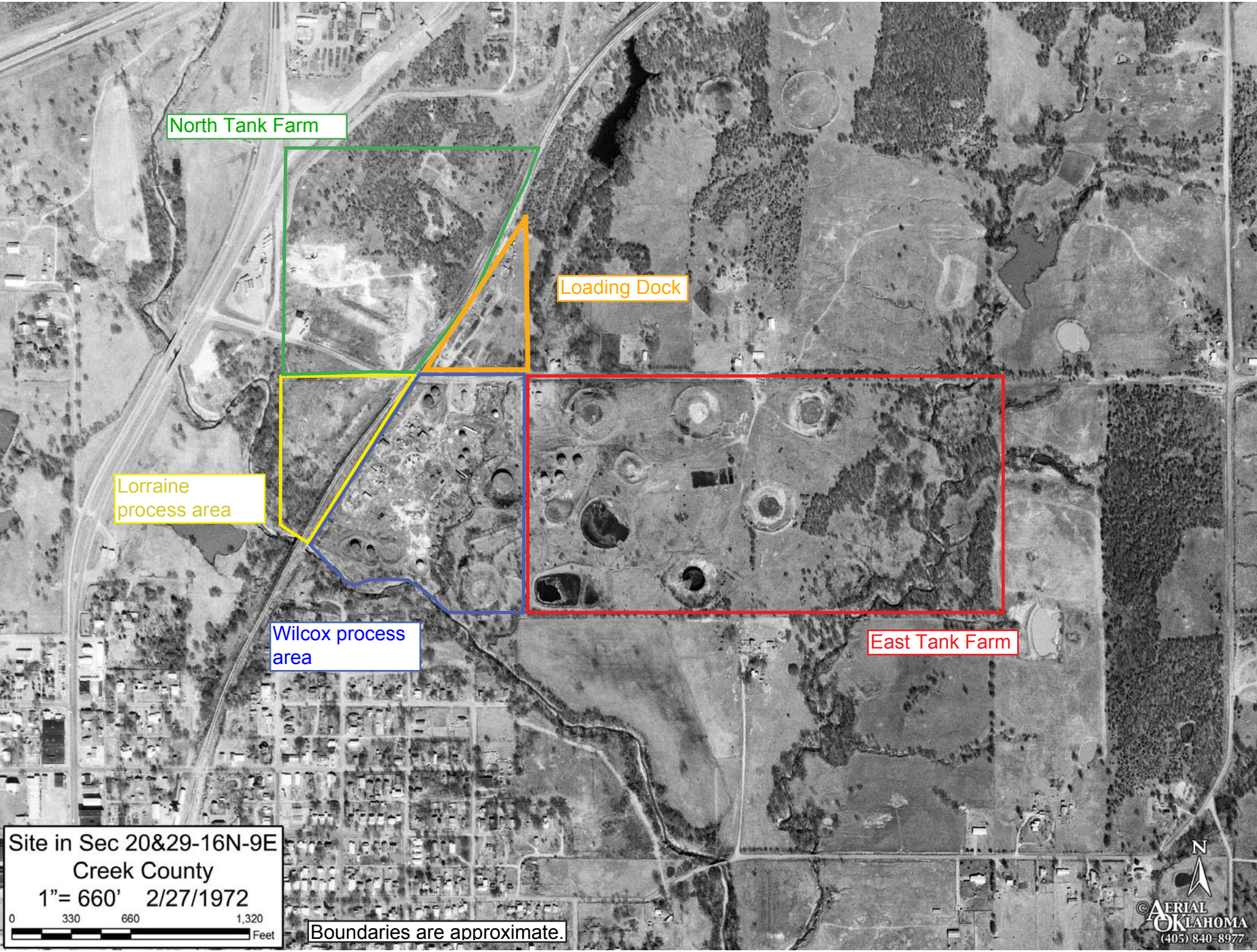
North Tank Farm
Loading Dock
Lorraine
process area
Wilcox process
area
East Tank Farm
Site in Sec 20&29-16N-9E
Creek County
1"= 660' 2/27/1972
0 330 660 1,320
Feet
Boundaries are approximate.
N
©AERIAL OKLAHOMA
(405) 840-8977

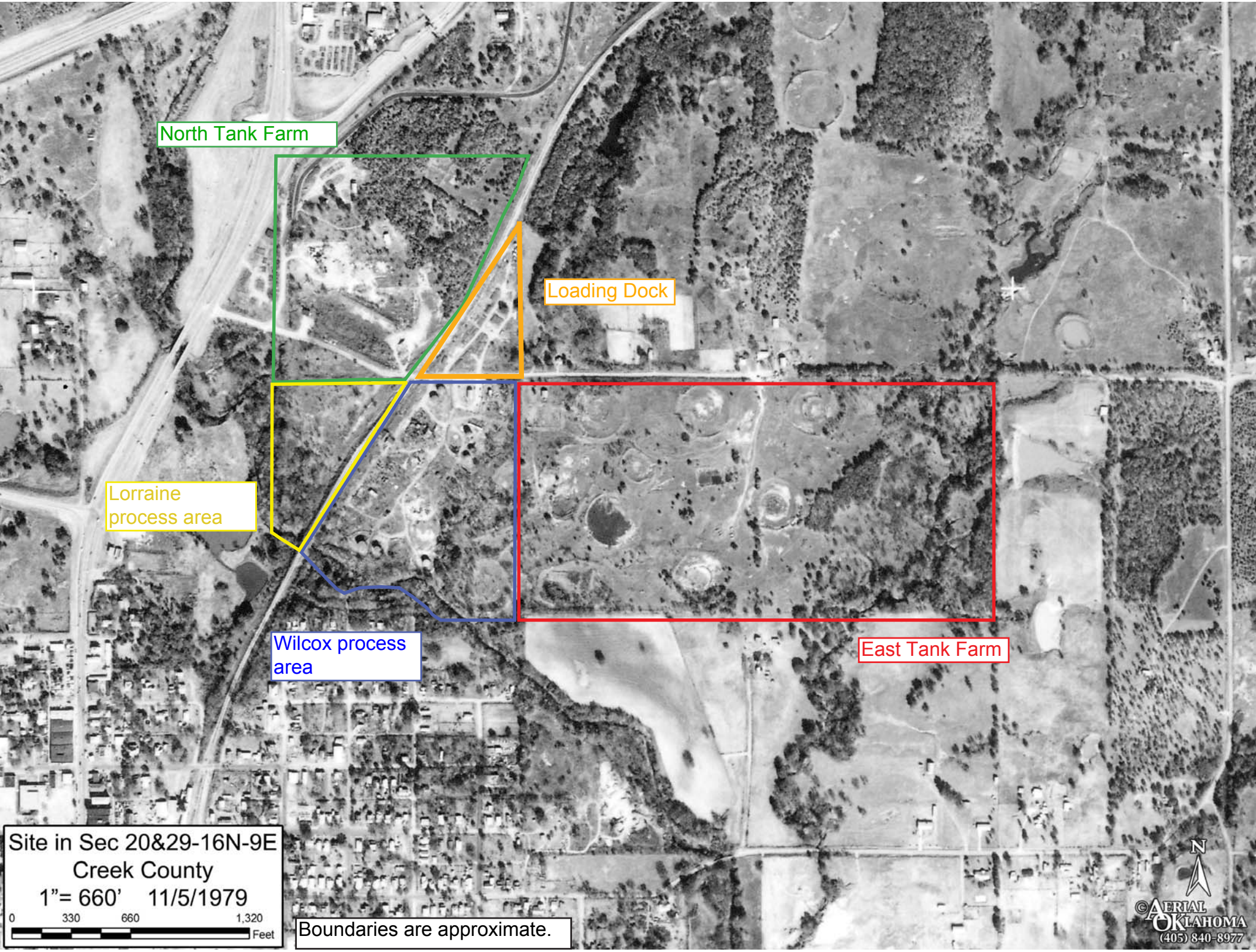
North Tank Farm
Loading Dock
Lorraine process area
Wilcox process area
East Tank Farm
Site in Sec 20&29-16N-9E
Creek County
1"= 660' 11/5/1979
0 330 660 1,320 Feet
Boundaries are approximate.
N
©AERIAL OKLAHOMA
(405) 840-8977

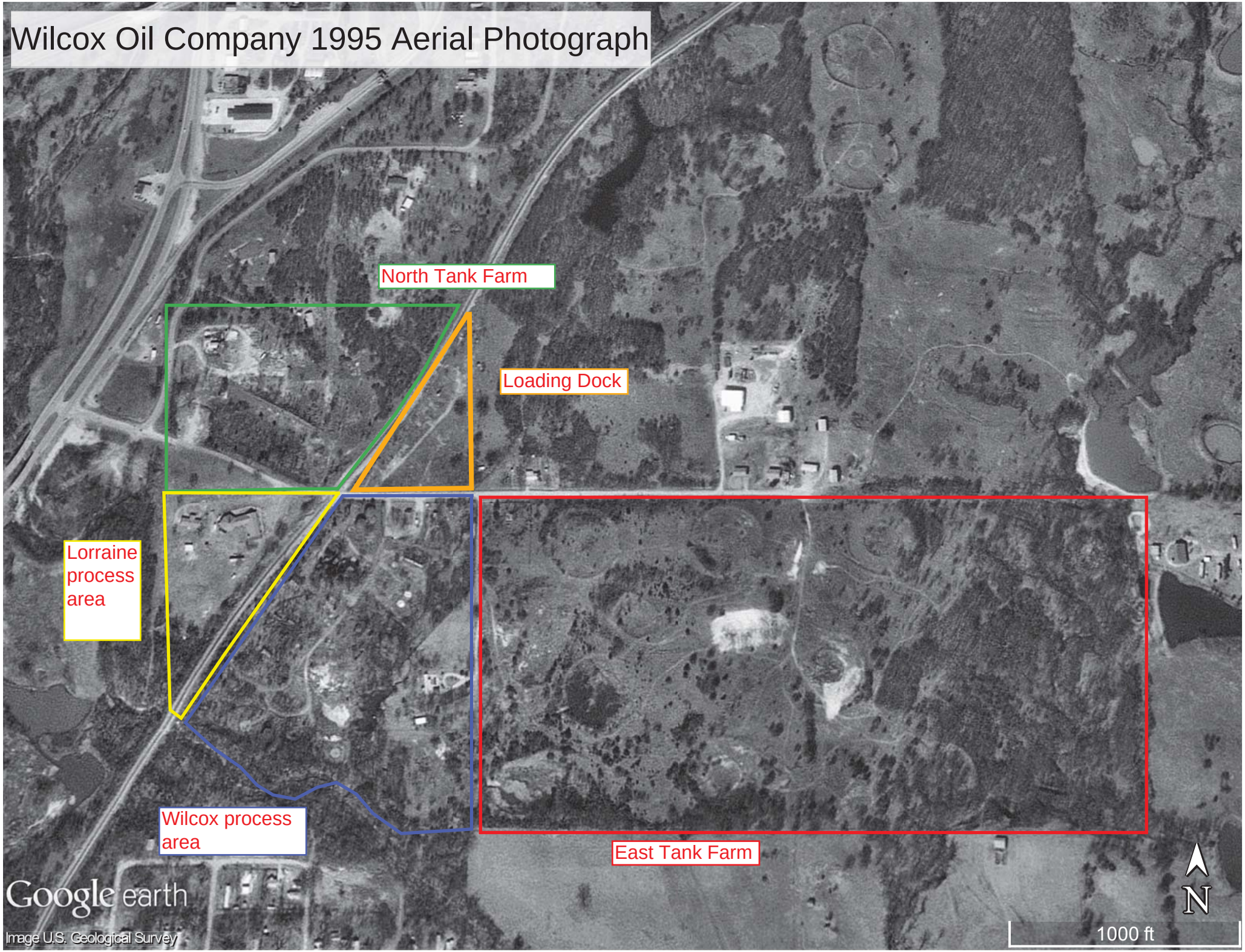

Boundaries are approximate.

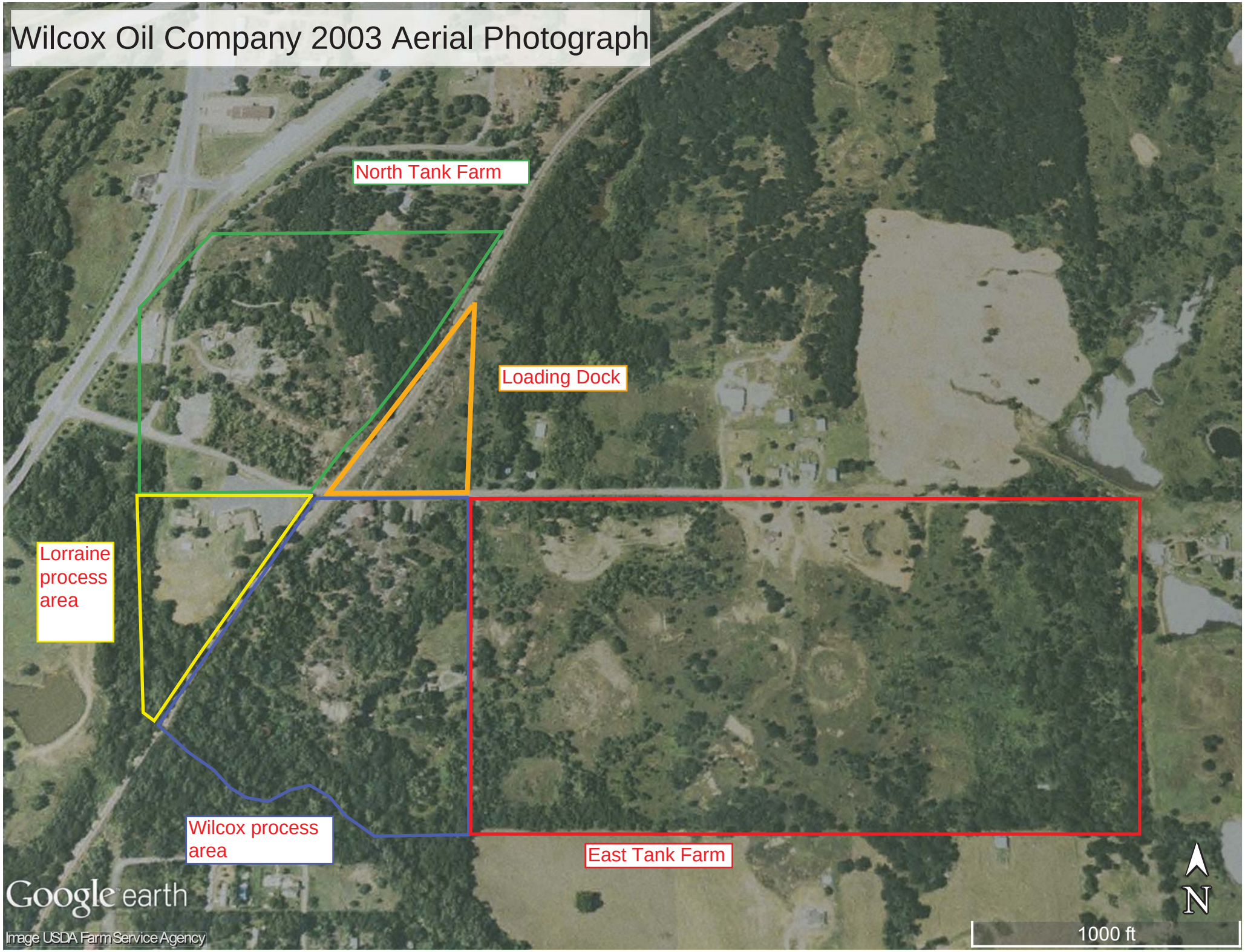

Boundaries are approximate.

Wilcox Oil Company 2004 Aerial Photograph

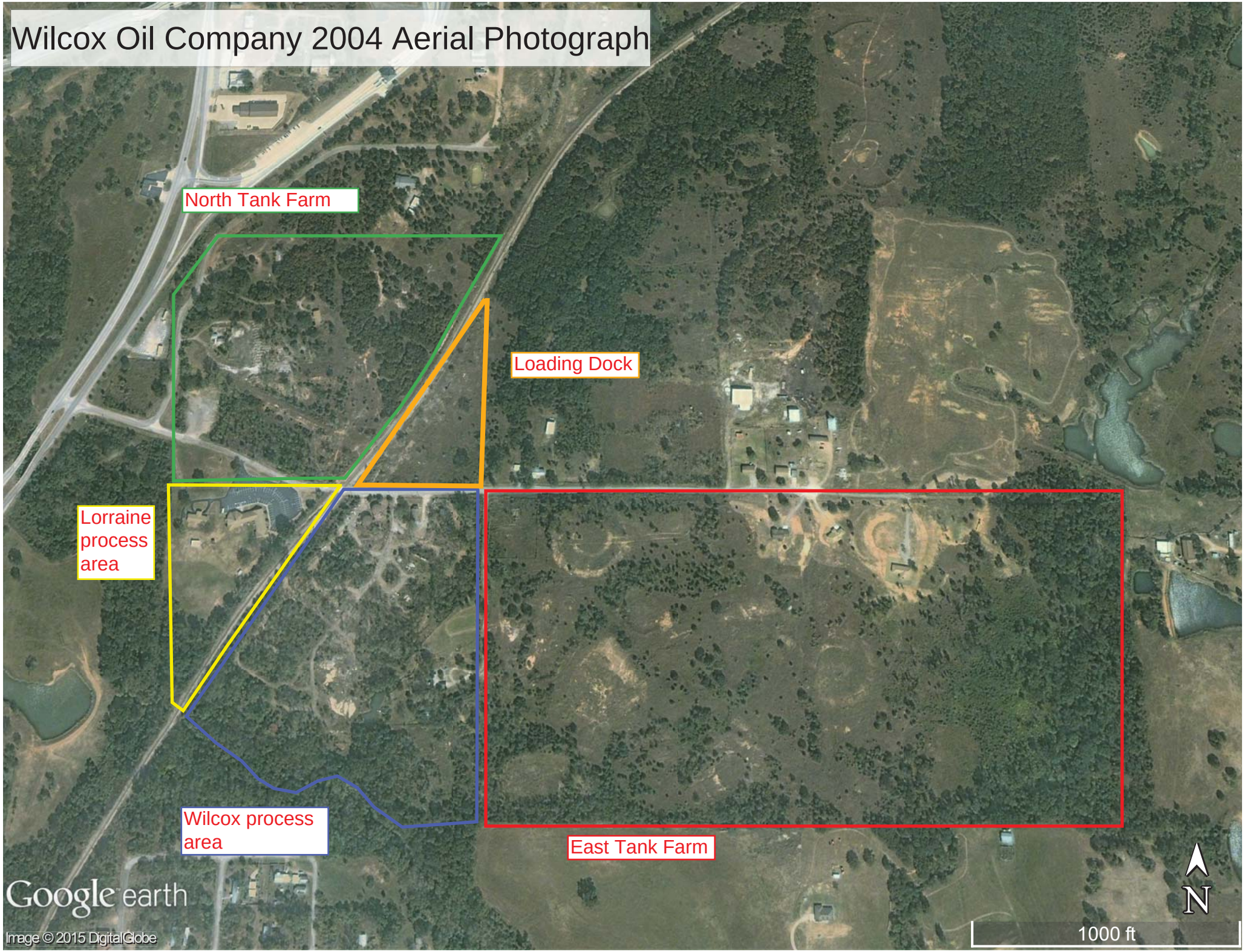

Boundaries are approximate.

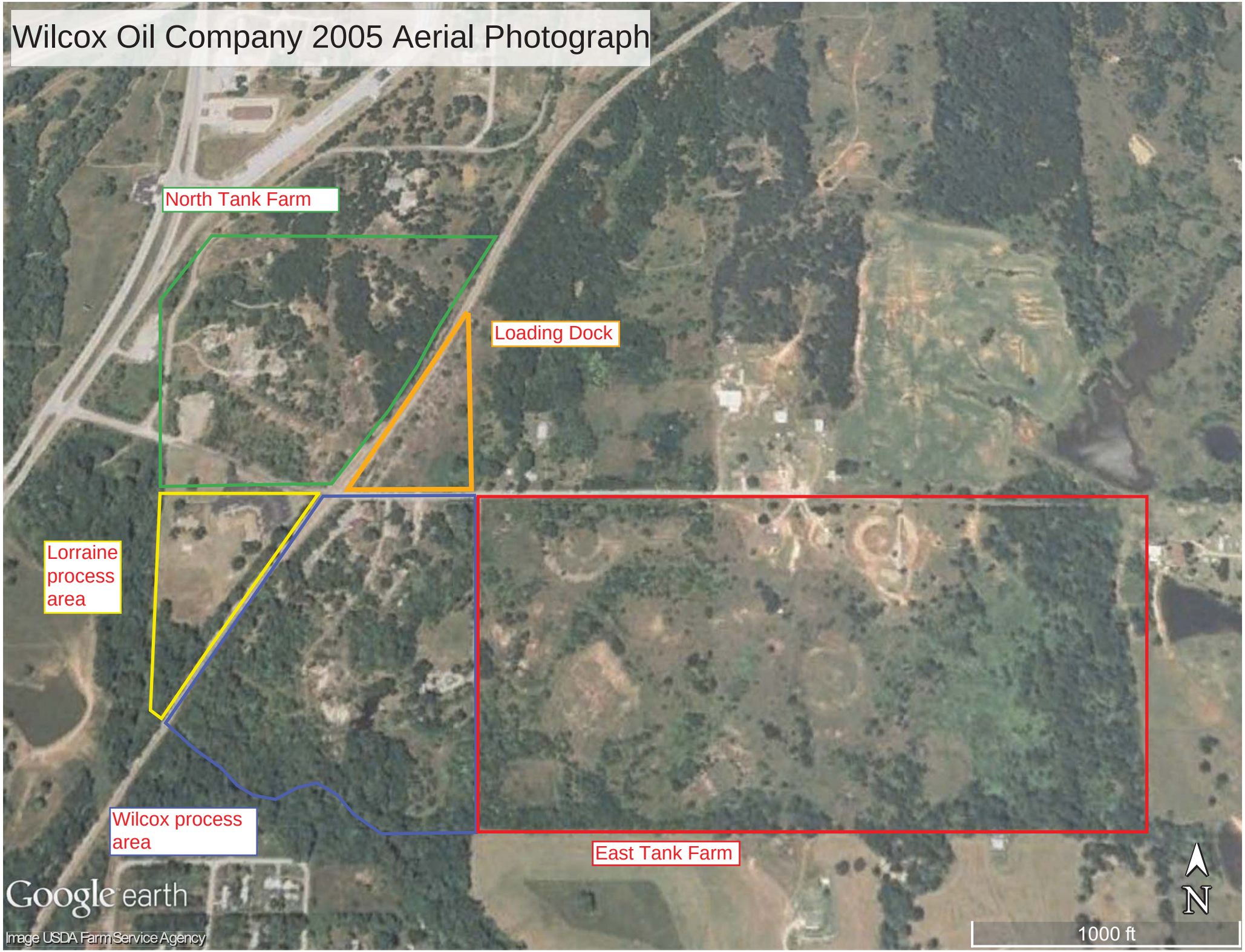

Boundaries are approximate.

Wilcox Oil Company 2006 Aerial Photograph

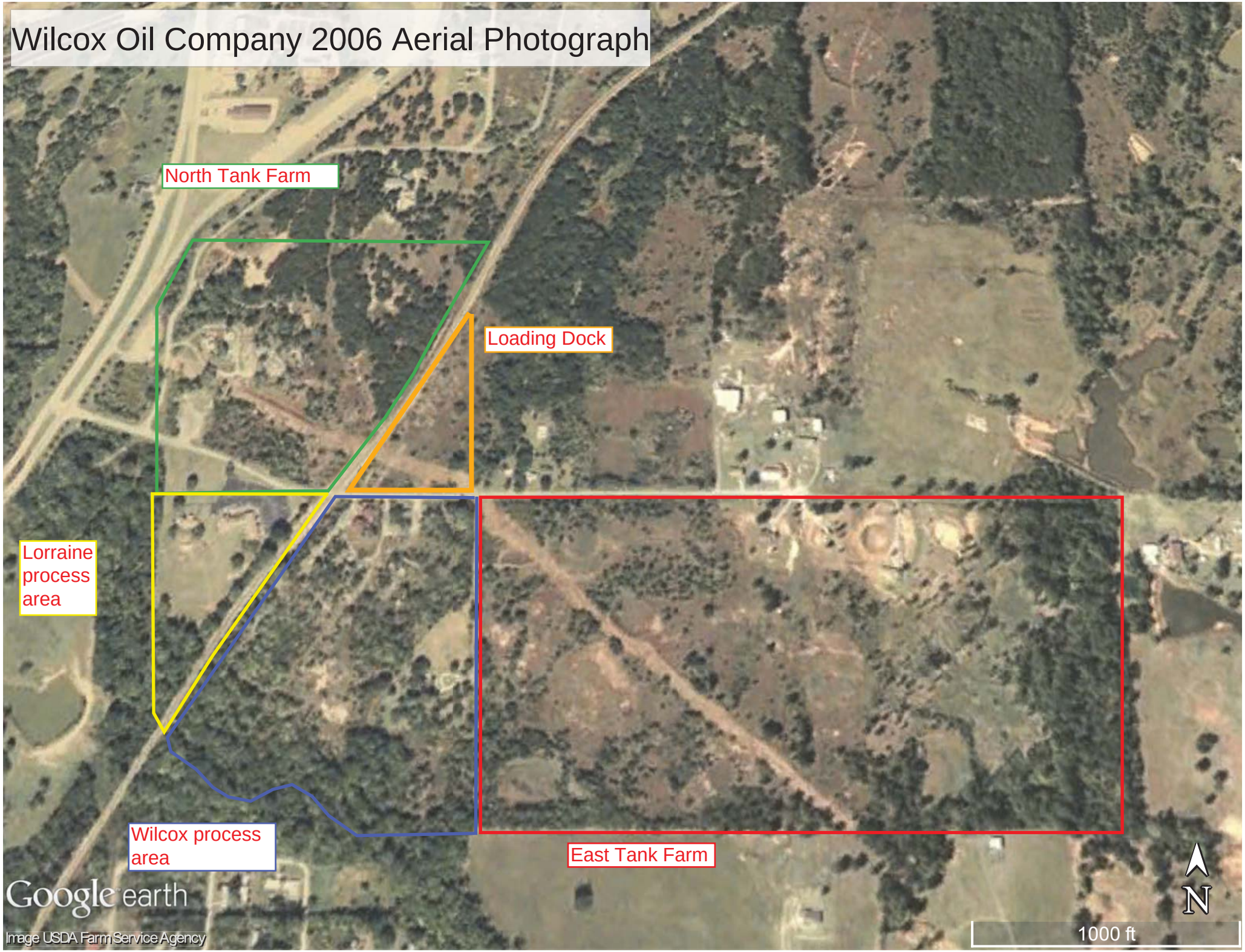

Boundaries are approximate.

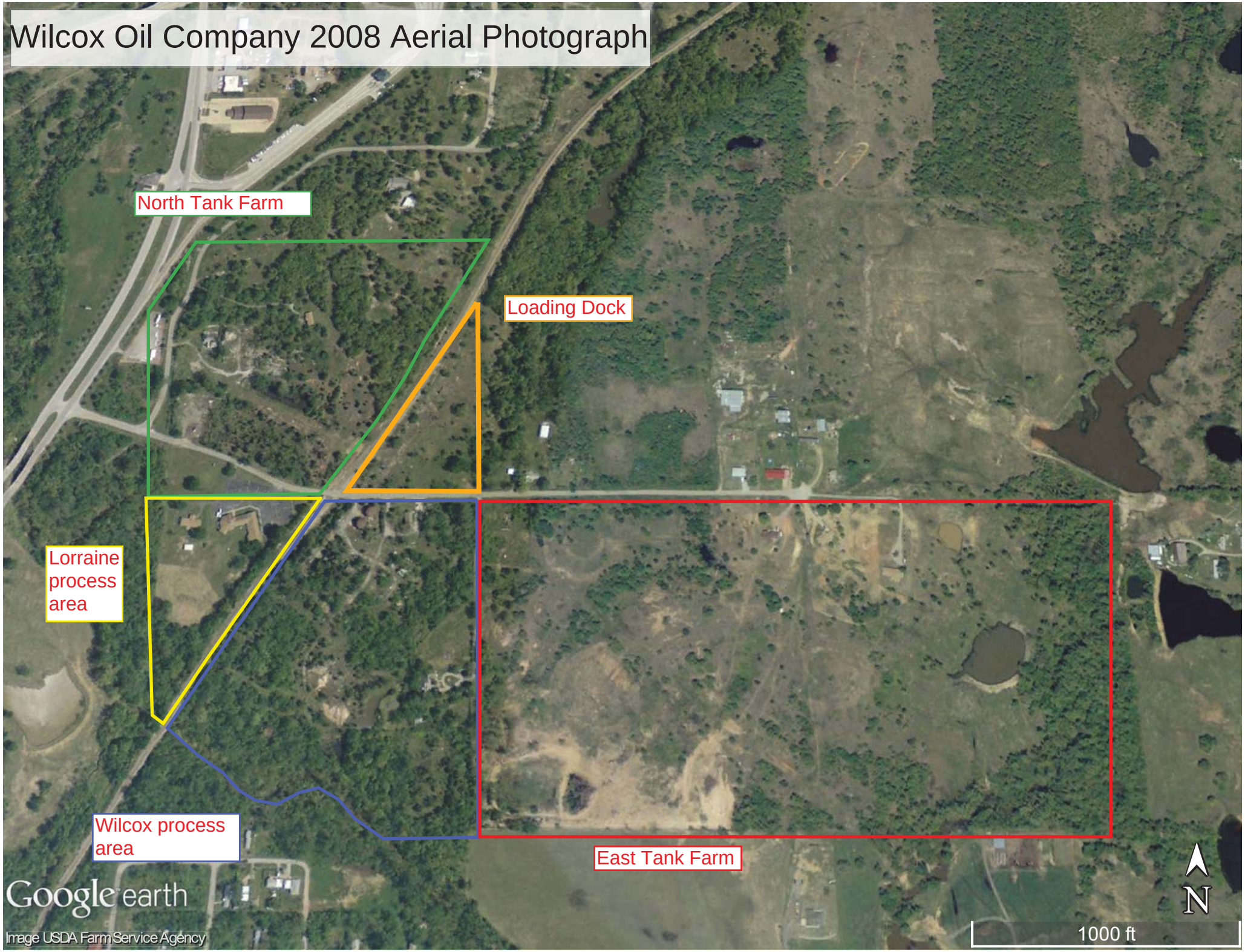

Boundaries are approximate.

Wilcox Oil Company 2010 Aerial Photograph

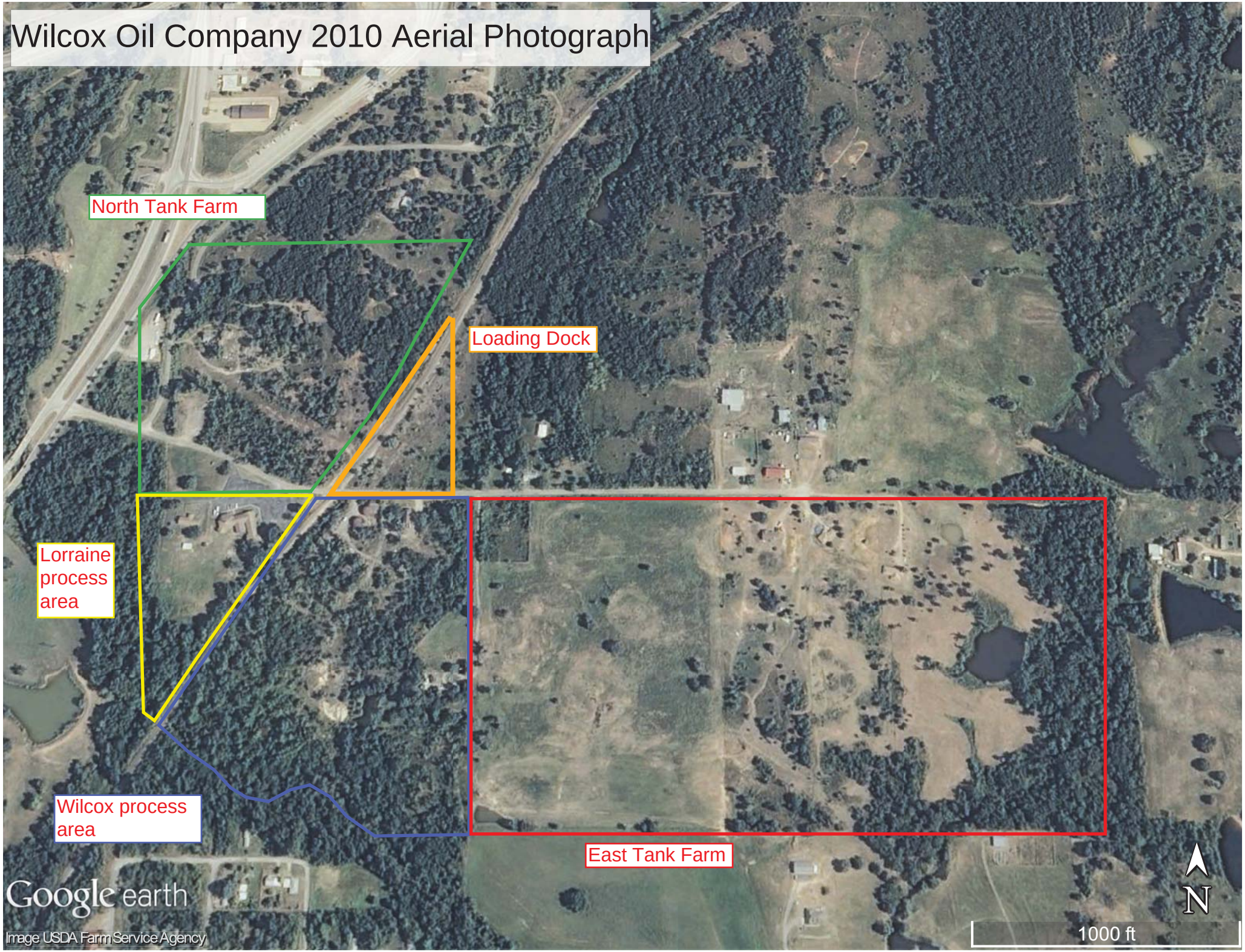

Boundaries are approximate.

Wilcox Oil Company 2012 Aerial Photograph

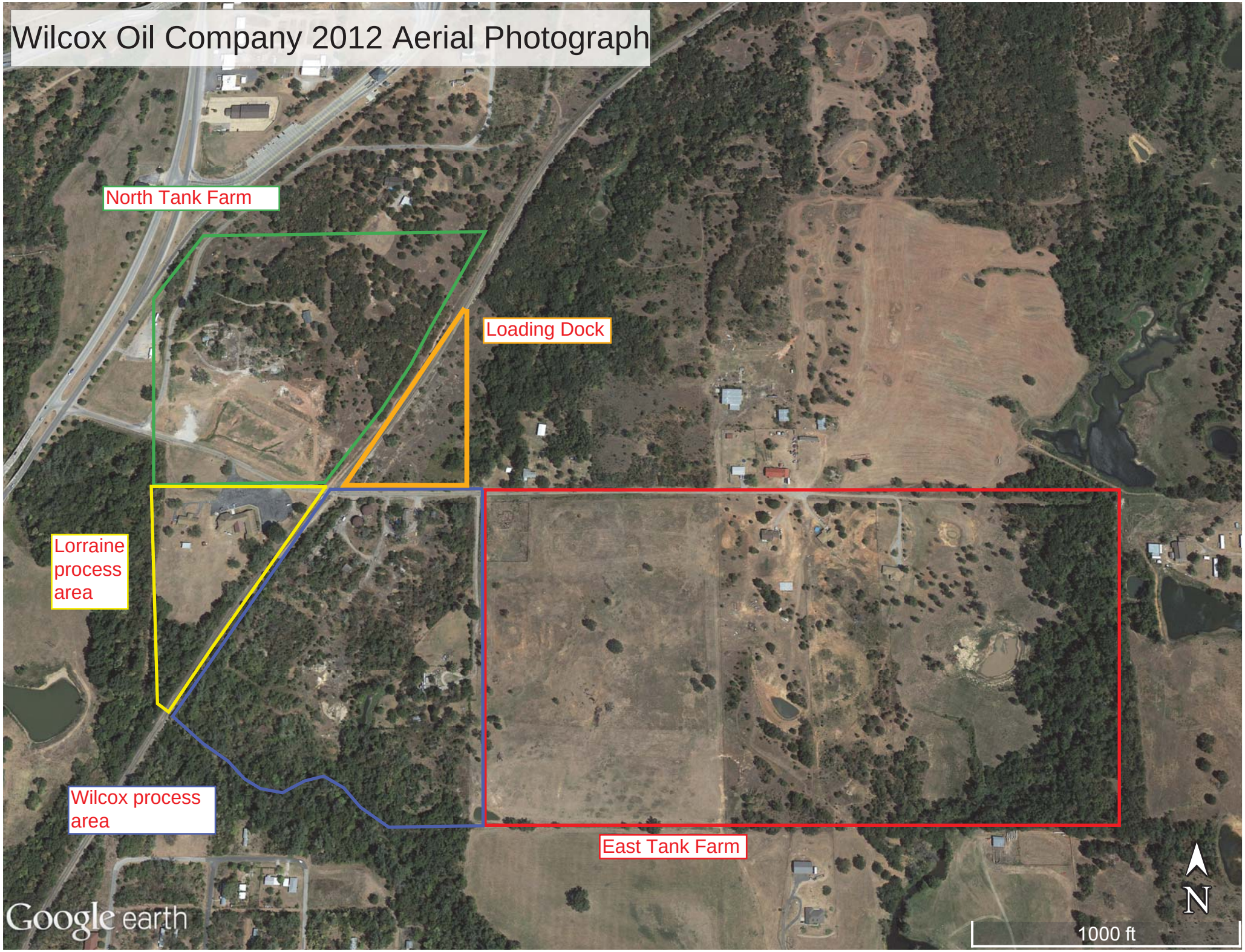

Boundaries are approximate.

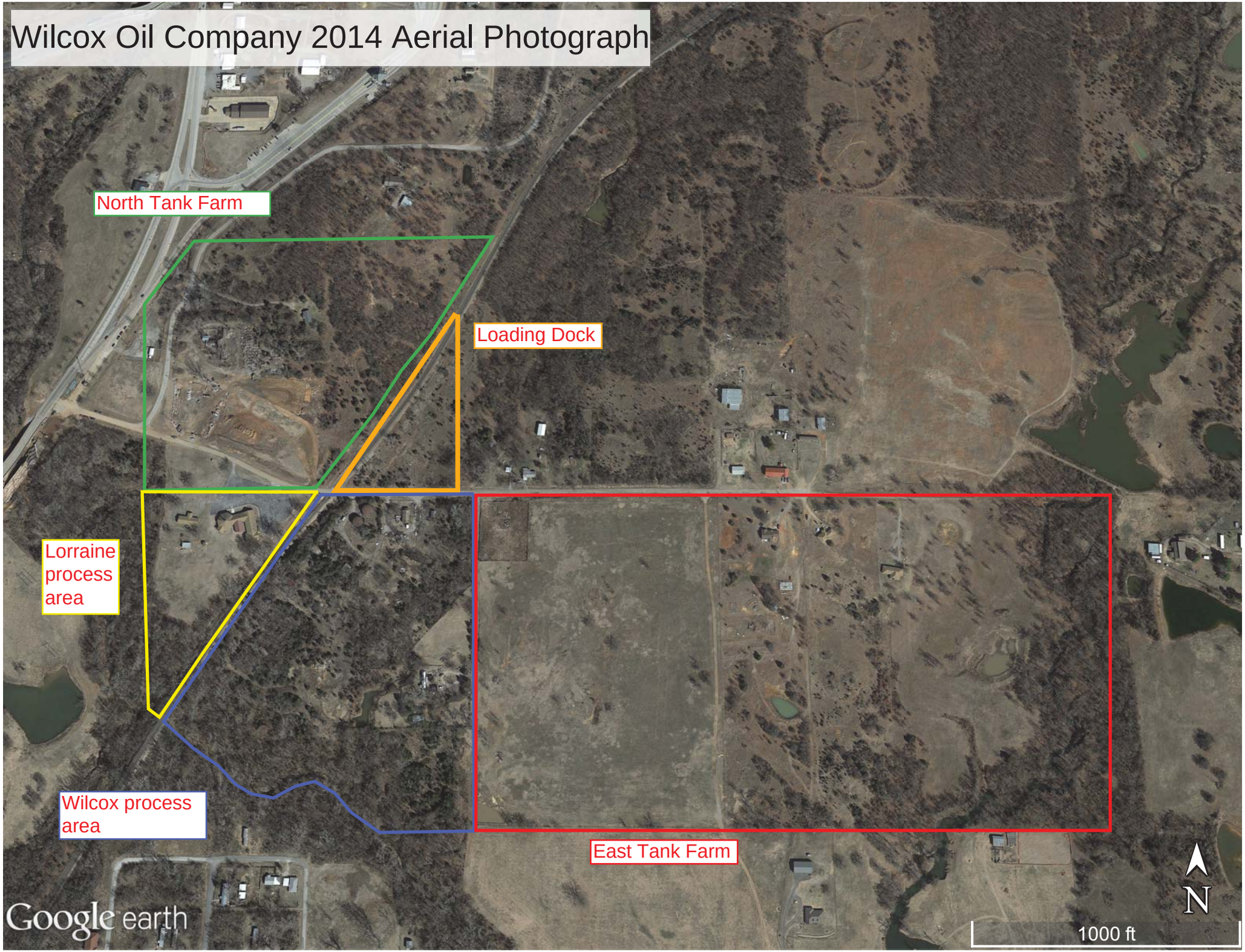

Boundaries are approximate.