Private Water Well Concentrations (data provided by the San Jacinto River Coalition)

shown as percent of total concentration

9682837

Private well water concentrations (data provided by the San Jacinto River Coalition)

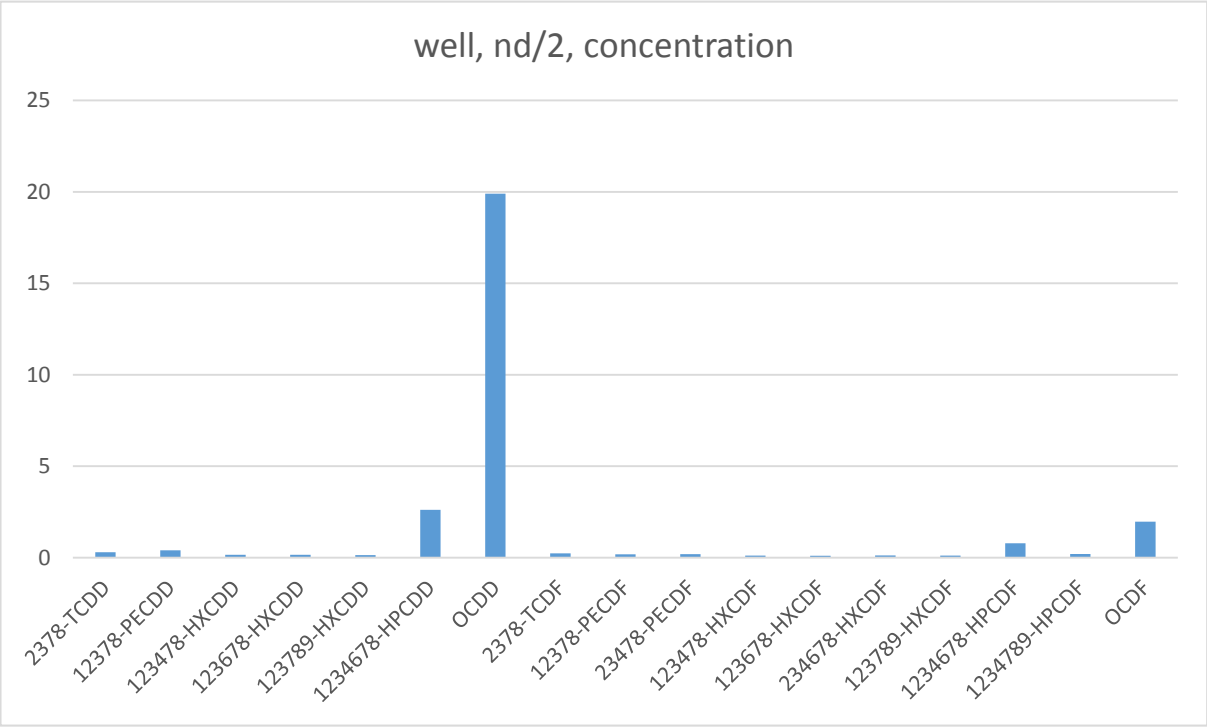

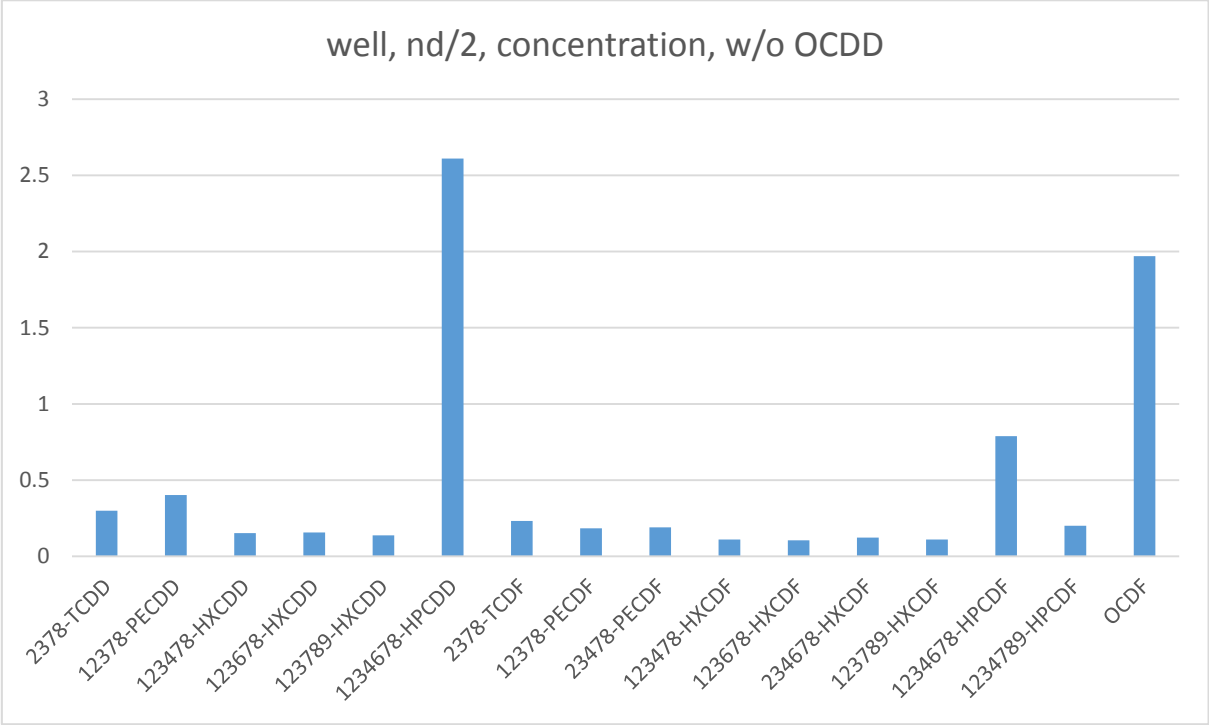

nd/2 = non-detects as half the detection limit
w/o OCDD = OCDD concentrations removed from analysis

Private well water concentrations (data provided by San Jacinto River Coalition). Shown as percent of total concentration

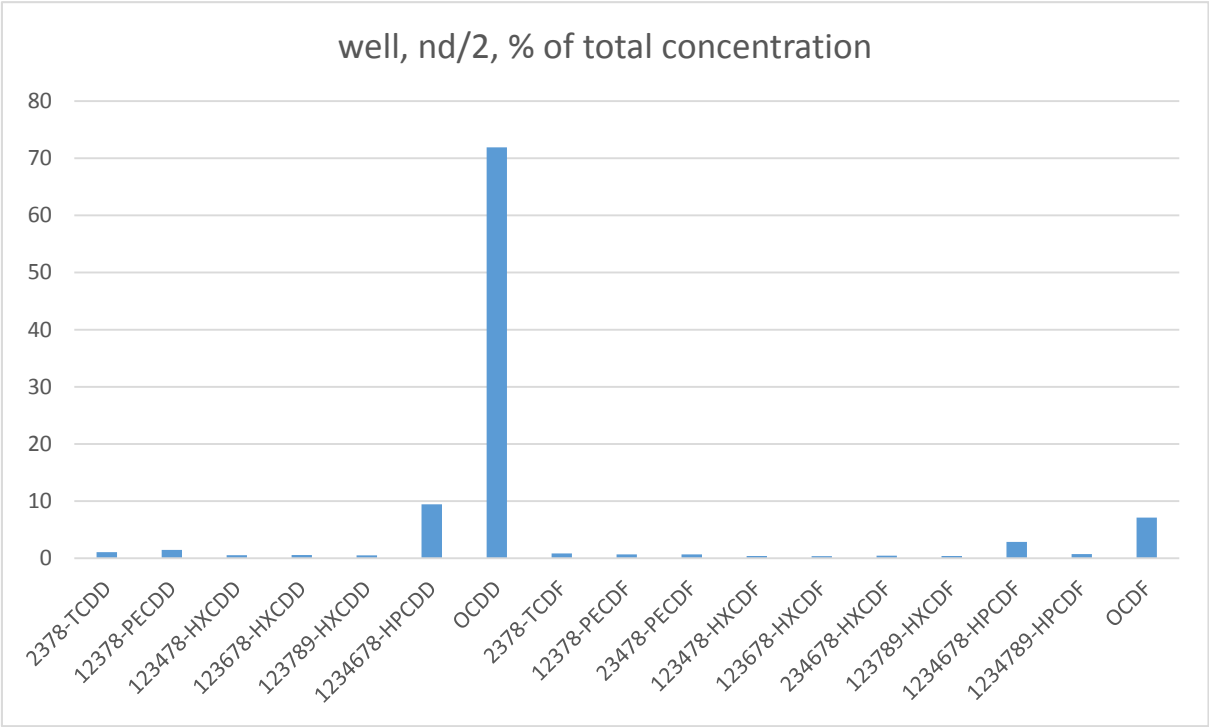

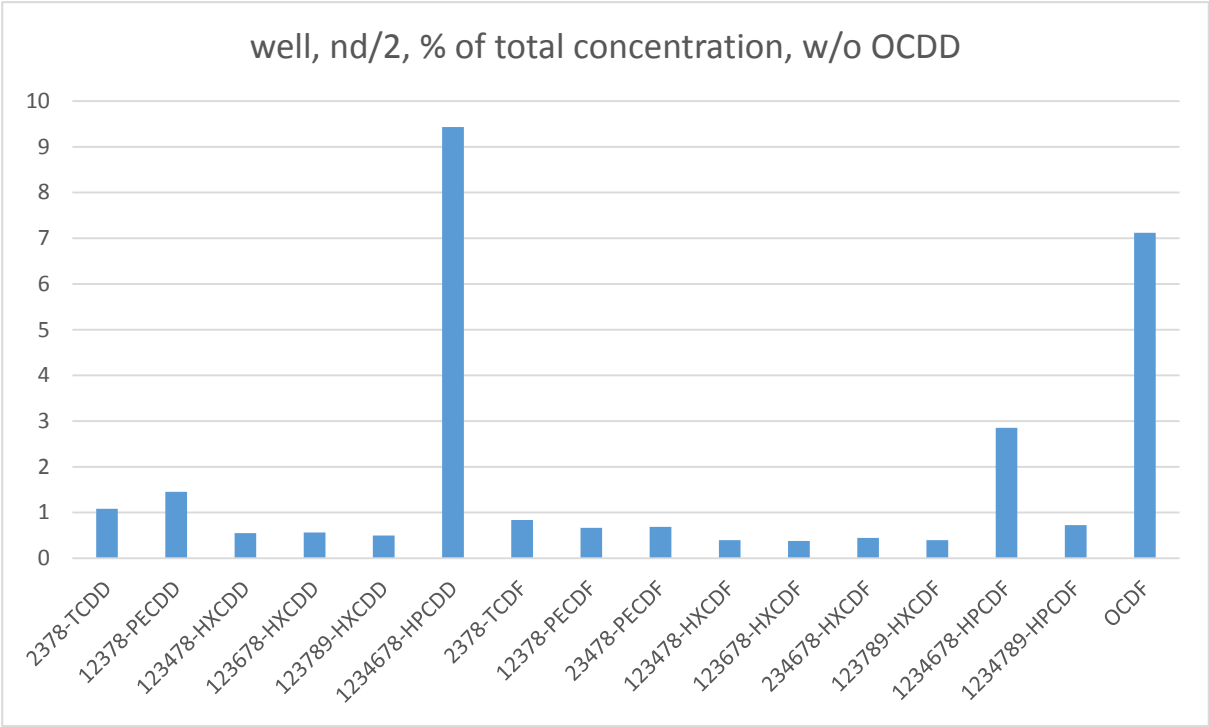

nd/2 = non-detects as half the detection limit
w/o OCDD = OCDD concentrations removed from analysis

** this well water fingerprint (without OCDD) looks very much like the fingerprint from upstream (reference) sediments (see next slide). This well water fingerprint does not resemble the SJWP sediment fingerprint at all (see slide 5 and 6)

Private well water fingerprint compared to upstream (reference) sediment fingerprint

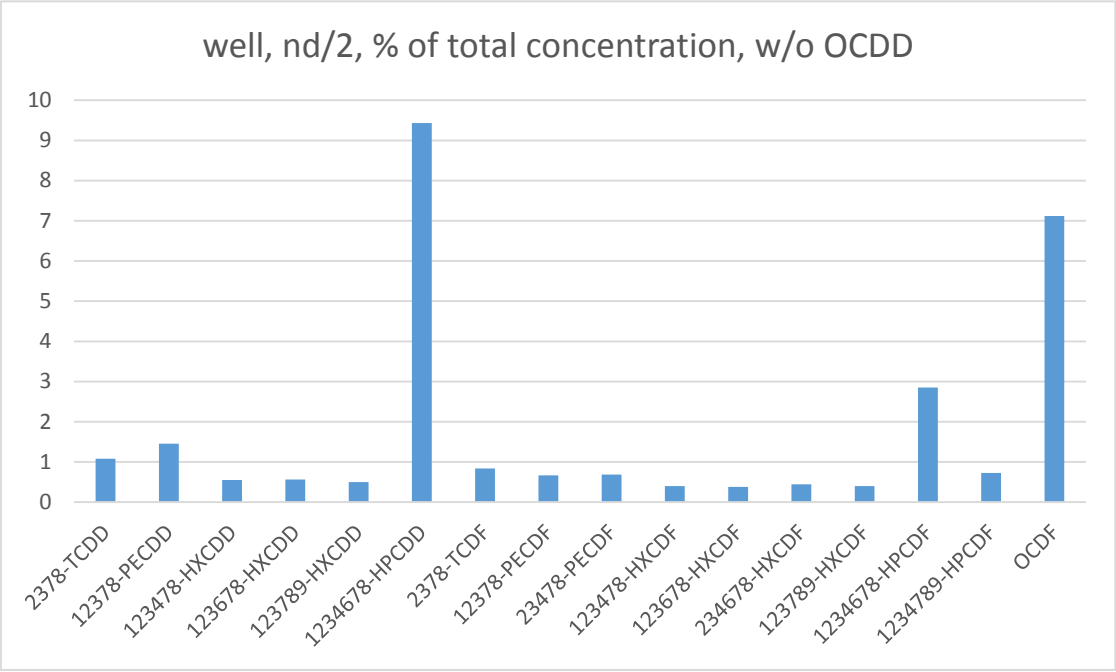

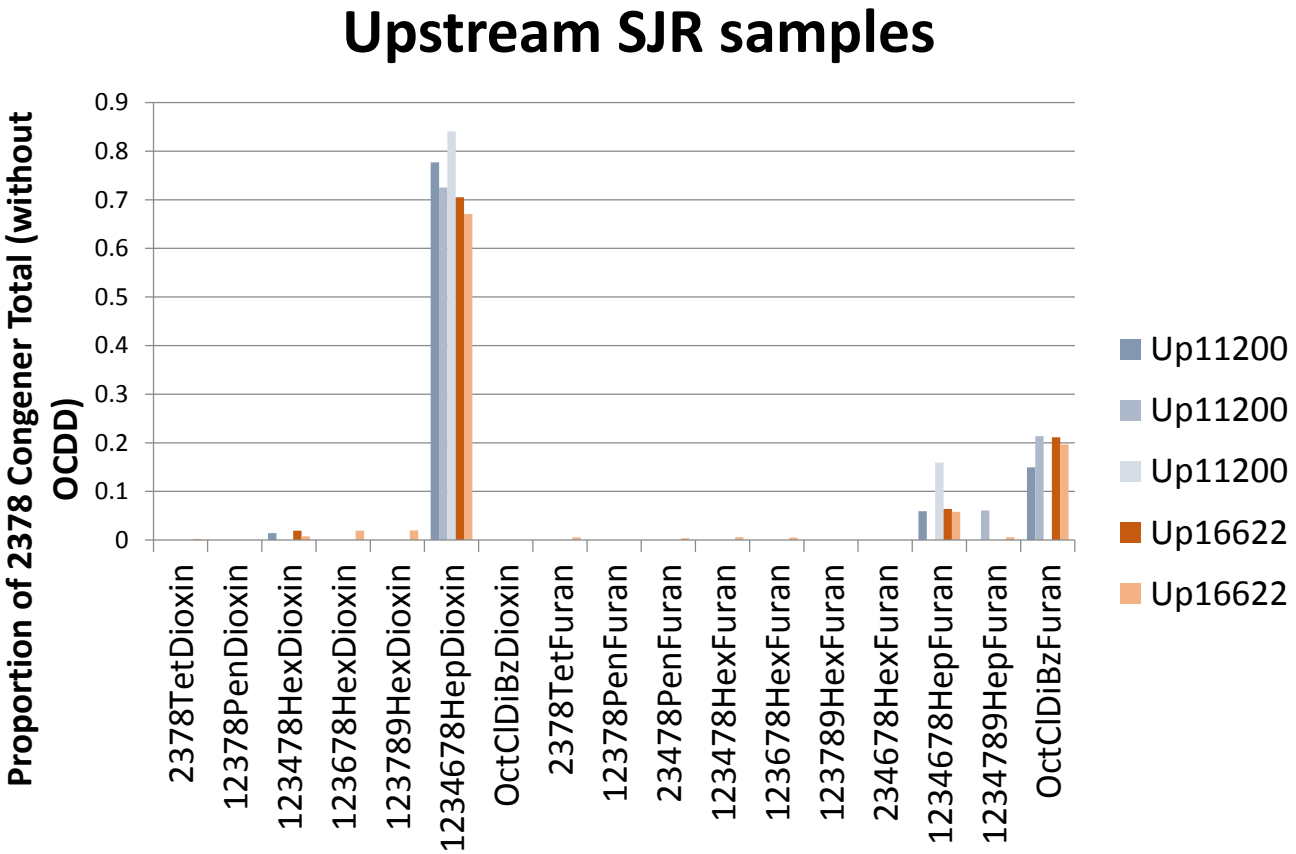

nd/2 = non-detects as half the detection limit
w/o OCDD = OCDD concentrations removed from analysis

Reference: Waste Pits sediment fingerprint
Shown as proportion of total concentration

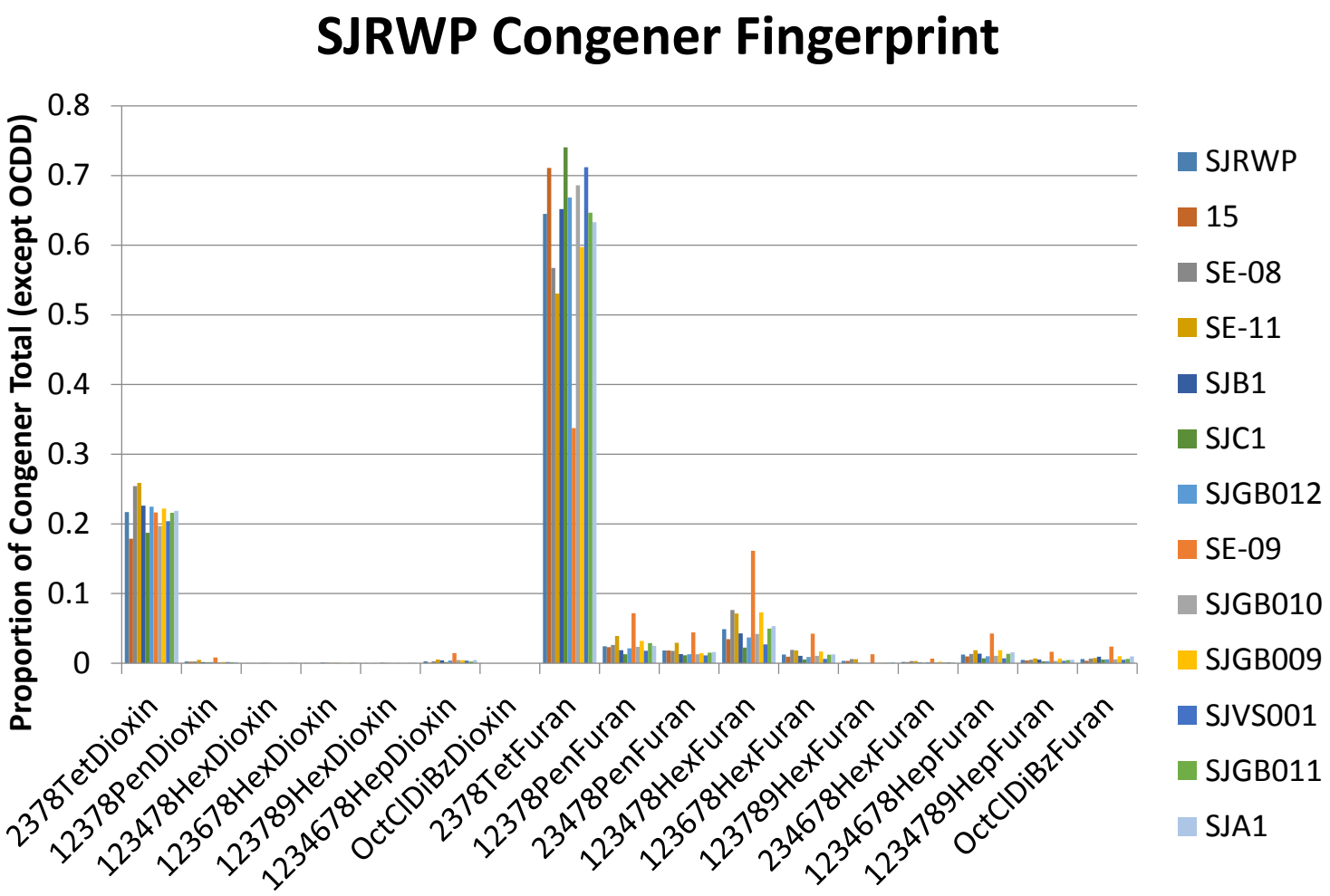

Private well water fingerprint compared to SJWP sediment fingerprint

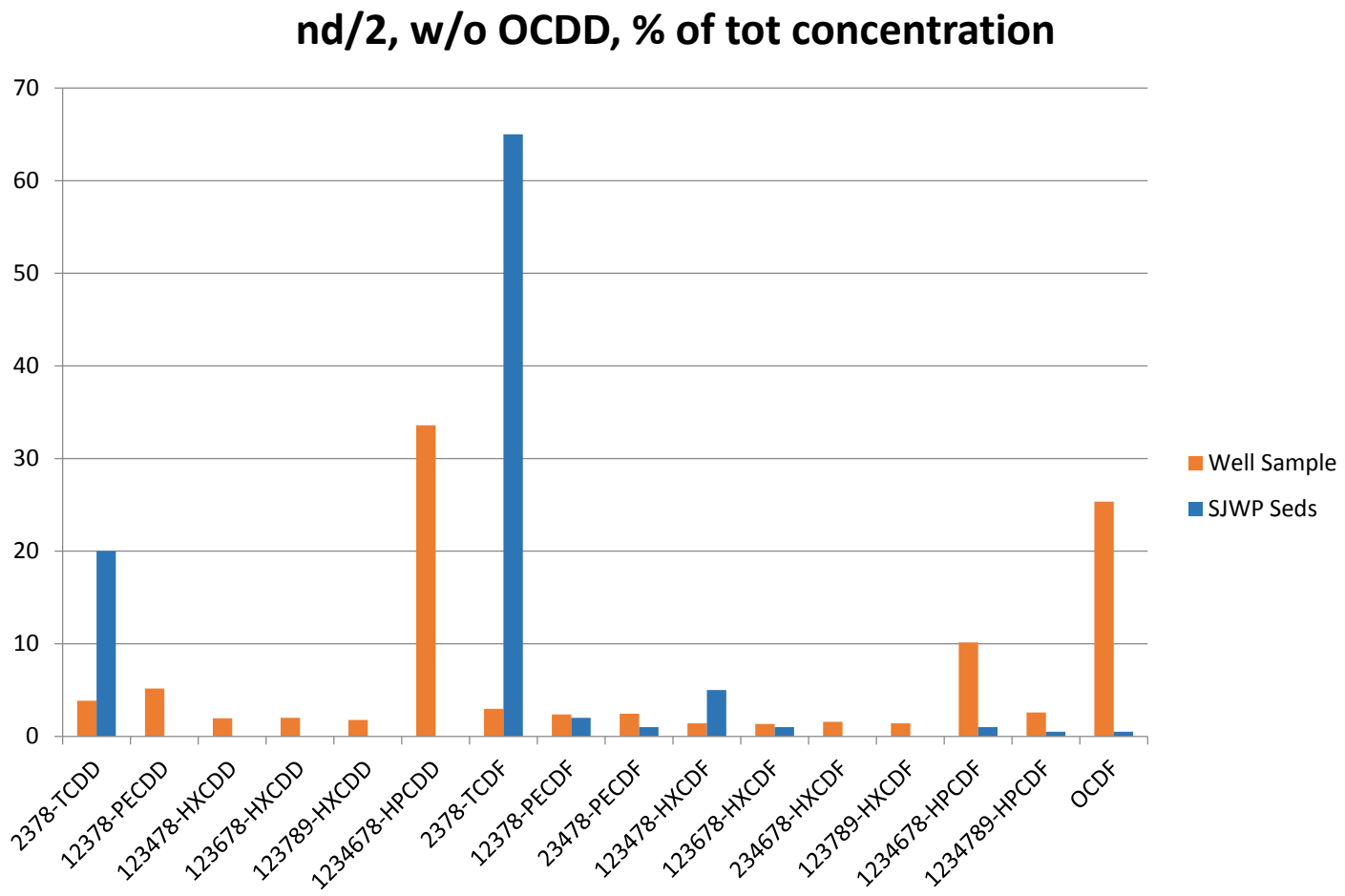

nd/2 = non-detects as half the detection limit
w/o OCDD = OCDD concentrations removed from analysis