San Jacinto River Waste Pits Superfund Site

United States Environmental Protection Agency

9674035

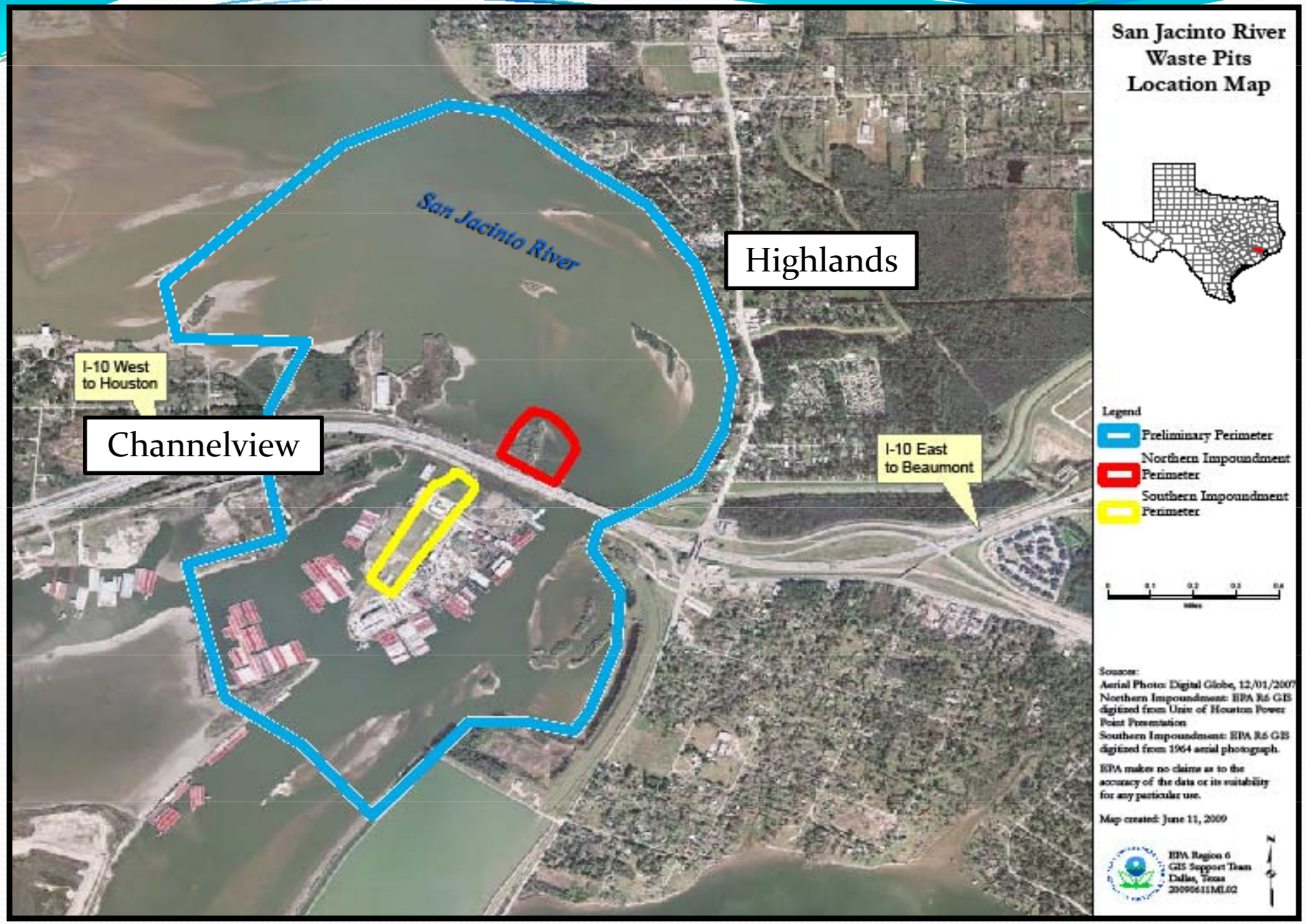
San Jacinto River Waste Pits Location Map
San Jacinto River
Highlands
Channelview
I-10 West to Houston
I-10 East to Beaumont
Legend
Preliminary Perimeter
Northern Impoundment Perimeter
Southern Impoundment Perimeter
Sources:
Aerial Photo: Digital Globe, 12/01/2007
Northern Impoundment: EPA R6 GIS digitized from Univ of Houston Power Point Presentation
Southern Impoundment: EPA R6 GIS digitized from 1964 aerial photograph.
EPA makes no claims as to the accuracy of the data or its suitability for any particular use.
Map created: June 11, 2009
EPA Region 6
GIS Support Team
Dallas, Texas
20090611ML02

North Waste Pits After Cap



Cap Construction Completed July 12, 2011

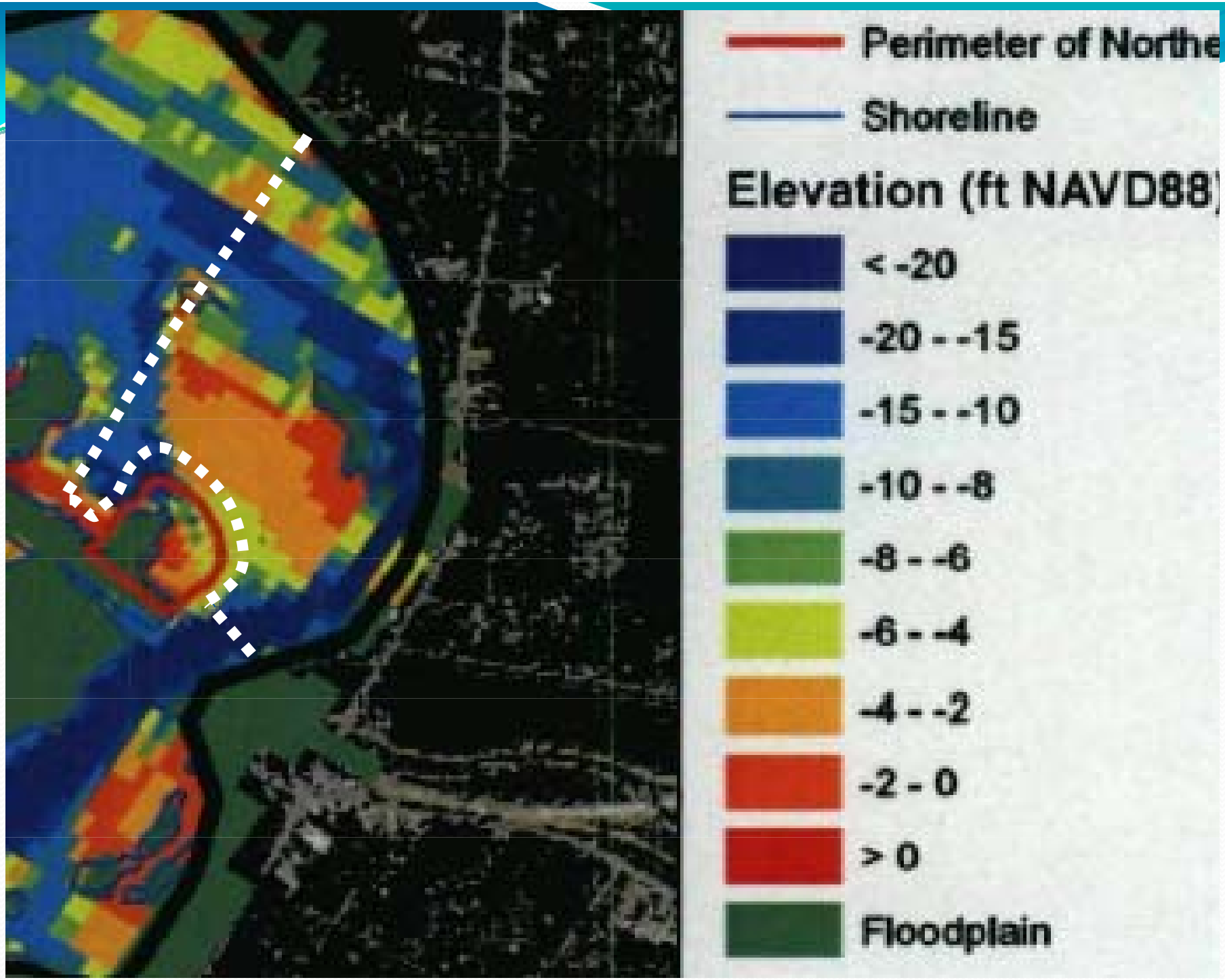
Perimeter of Northe
Shoreline
Elevation (ft NAVD88)
< -20
-20 - -15
-15 - -10
-10 - -8
-8 - -6
-6 - -4
-4 - -2
-2 - 0
> 0
Floodplain